

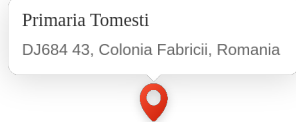
# Primaria Tomesti

## WEEKLY AIR-QUALITY REPORT

Timp de la: **08/03/2026, 00:00**  
Timp până la: **15/03/2026, 00:00**

Numele dispozitivului: **Primaria Tomesti**  
Locația dispozitivului: **DJ684 43, Colonia Fabricii, Romania**

Parametrii: **CAQI , NO<sub>2</sub> , O<sub>3</sub> , PM<sub>2.5</sub> , PM<sub>10</sub> , Wind Speed , Wind Direction , CO , SO<sub>2</sub> , R. Humidity , PM<sub>1</sub> , PM<sub>100</sub> , Pressure , Temperature**



Media indicelui de calitate al aerului (ICA): **29**

Prezentare generală zilnică: Parametrii indicelui de calitate al aerului (ICA)

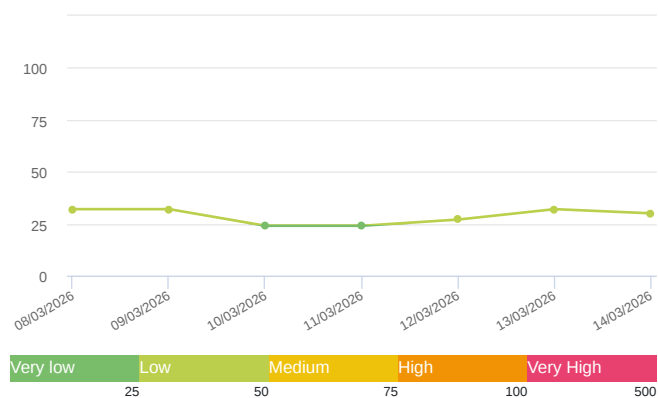
	CAQI AQI	NO <sub>2</sub> μg/m <sup>3</sup>	O <sub>3</sub> μg/m <sup>3</sup>	PM <sub>2.5</sub> μg/m <sup>3</sup>	PM <sub>10</sub> μg/m <sup>3</sup>
<b>Average</b>	29	0	27.08	11.94	28.16
<b>Maximum</b>	32	0.35	32.13	14.73	31.46
<b>Date</b>	08/03/2026	13/03/2026	14/03/2026	08/03/2026	08/03/2026
<b>Minimum</b>	24	0	21.78	9.52	23.78
<b>Date</b>	10/03/2026	08/03/2026	10/03/2026	10/03/2026	10/03/2026

## Prezentare generală zilnică: Alți parametri

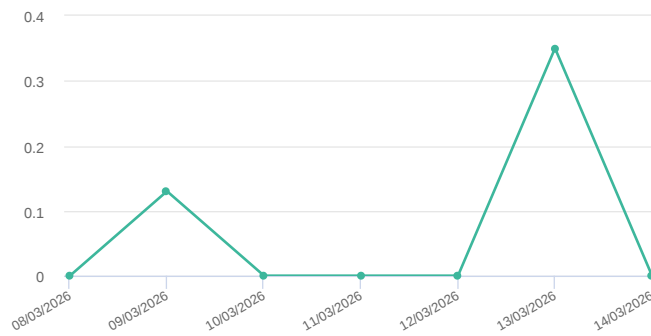
	Wind Speed m/s	Wind Direction degree	Battery %	CO ppb	SO <sub>2</sub> ppb	R. Humidity %	PM <sub>1</sub> μg/m <sup>3</sup>	PM <sub>100</sub> μg/m <sup>3</sup>	Pressure HPa	Temperature °C
<b>Average</b>	1.94	88.52	100	332.04	0	53.15	9.95	40.1	992.71	9.73
<b>Maximum</b>	2.85	99.65	100	339.54	0	61.24	12.84	44.84	999.19	10.62
<b>Date</b>	09/03/2026	09/03/2026	08/03/2026	09/03/2026	08/03/2026	09/03/2026	08/03/2026	13/03/2026	09/03/2026	12/03/2026
<b>Minimum</b>	1.41	80.12	100	319.24	0	45.54	7.89	35.59	981.52	8.67
<b>Date</b>	12/03/2026	12/03/2026	08/03/2026	14/03/2026	08/03/2026	12/03/2026	10/03/2026	10/03/2026	14/03/2026	09/03/2026

Media zilnică

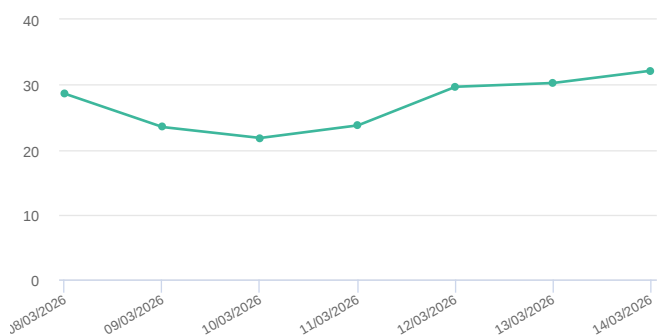
CAQI (AQI)



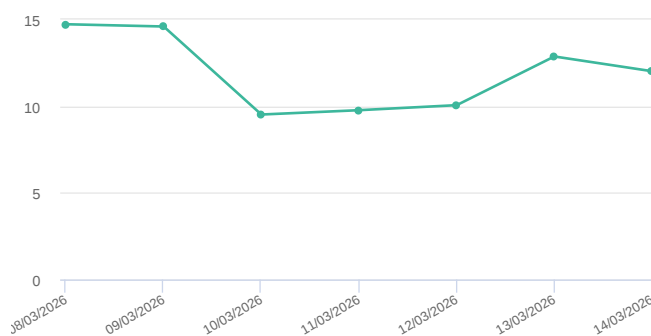
NO<sub>2</sub> (μg/m<sup>3</sup>)



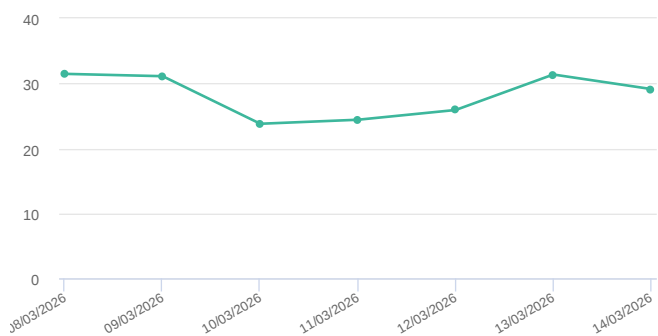
O<sub>3</sub> (μg/m<sup>3</sup>)



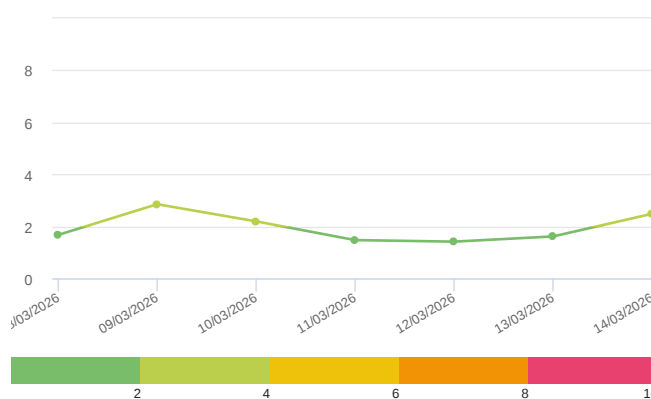
PM<sub>2.5</sub> (μg/m<sup>3</sup>)



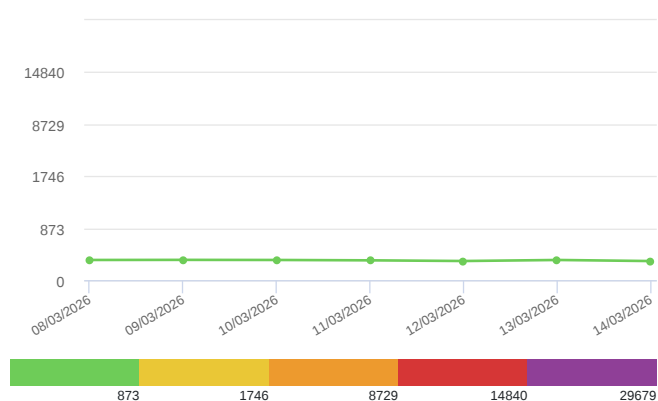
PM<sub>10</sub> (μg/m<sup>3</sup>)



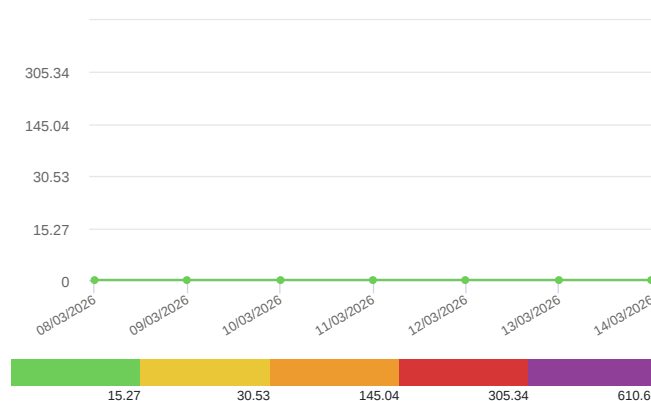
Wind Speed (m/s)



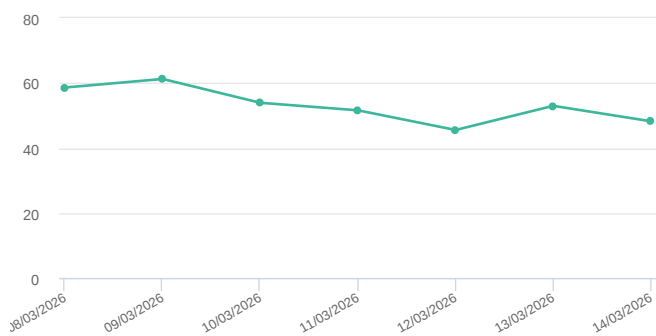
CO (ppb)



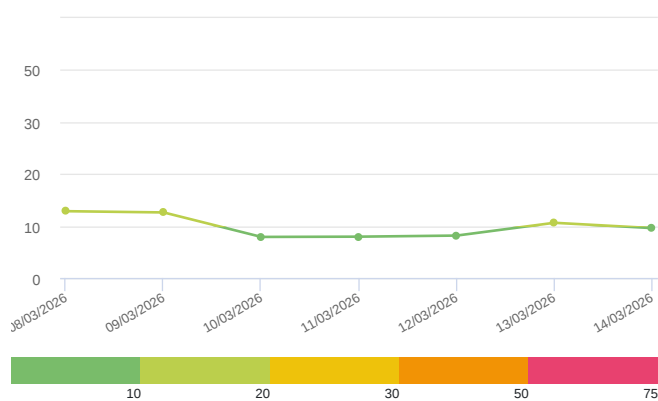
SO<sub>2</sub> (ppb)



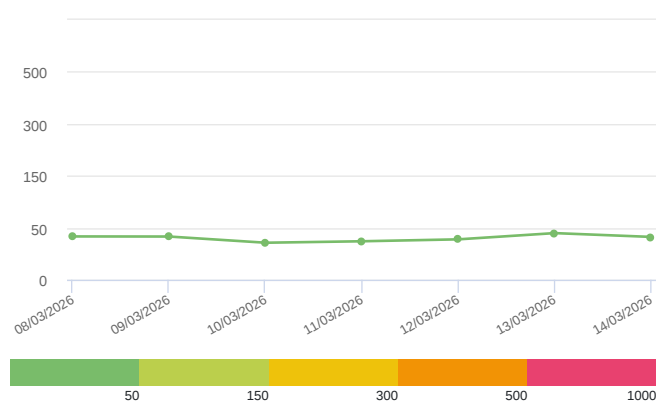
R. Humidity (%)



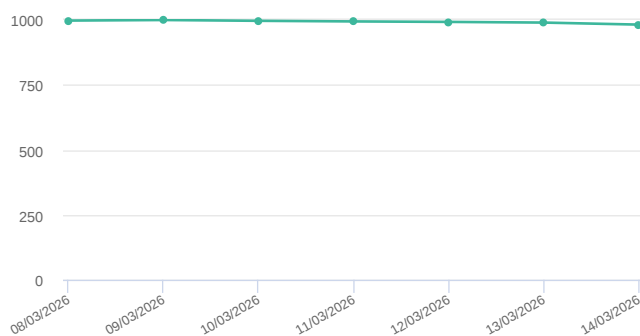
PM<sub>1</sub> (μg/m<sup>3</sup>)



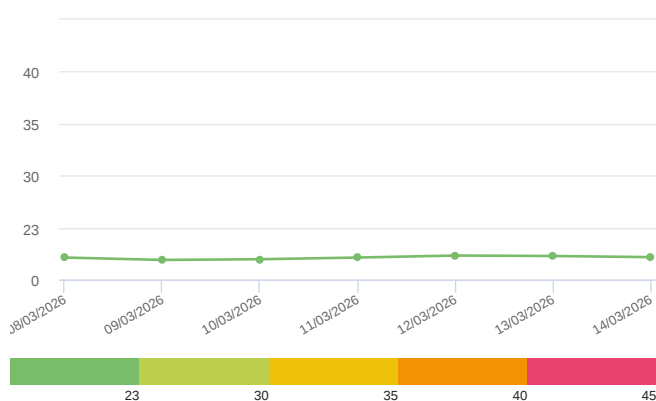
PM<sub>100</sub> (μg/m<sup>3</sup>)



Pressure (hPa)



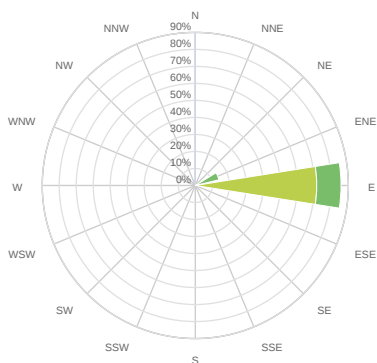
Temperature (°C)



Media zilnică

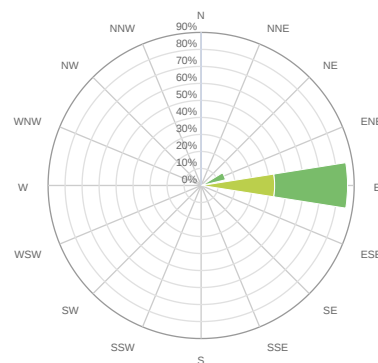
CAQI (AQI)

- > 100
- 75 - 100
- 50 - 75
- 25 - 50
- < 25



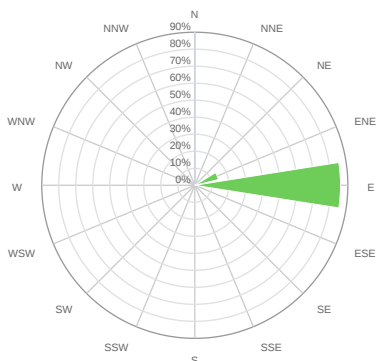
Wind Speed (m/s)

- > 8
- 6 - 8
- 4 - 6
- 2 - 4
- < 2



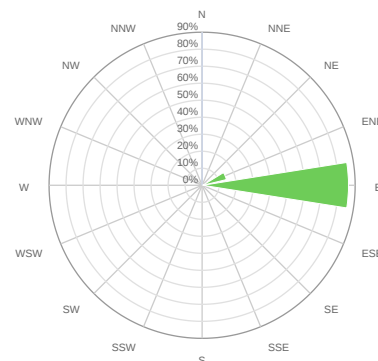
CO (ppb)

- > 14840
- 8729 - 14840
- 1746 - 8729
- 873 - 1746
- < 873



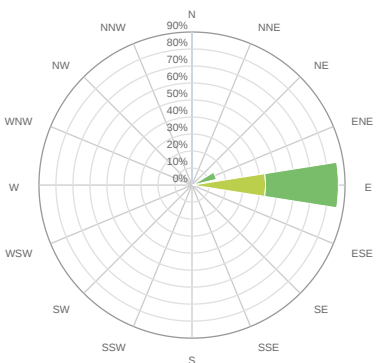
SO<sub>2</sub> (ppb)

- > 305.34
- 145.04 - 305.34
- 30.53 - 145.04
- 15.27 - 30.53
- < 15.27



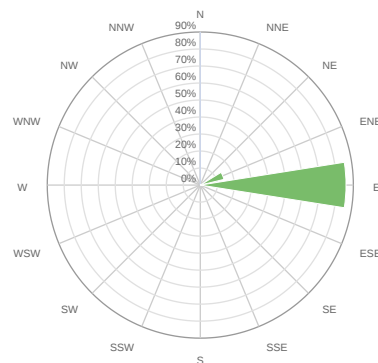
PM<sub>1</sub> (μg/m<sup>3</sup>)

- > 50
- 30 - 50
- 20 - 30
- 10 - 20
- < 10



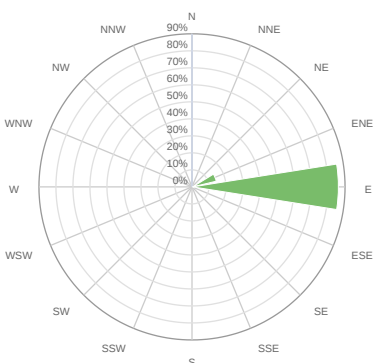
PM<sub>100</sub> (μg/m<sup>3</sup>)

- > 500
- 300 - 500
- 150 - 300
- 50 - 150
- < 50



Temperature (°C)

- > 40
- 35 - 40
- 30 - 35
- 23 - 30
- < 23



---

## Alerte

---

No alerts for the selected date and time range

## Parametrii indicelui de calitate al aerului (ICA)

Media zilnică

To Date	CAQI AQI	NO <sub>2</sub> μg/m <sup>3</sup>	O <sub>3</sub> μg/m <sup>3</sup>	PM <sub>2.5</sub> μg/m <sup>3</sup>	PM <sub>10</sub> μg/m <sup>3</sup>
08/03/2026, 23:59	32	0	28.58	14.73	31.46
09/03/2026, 23:59	32	0.13	23.46	14.6	31.1
10/03/2026, 23:59	24	0	21.78	9.52	23.78
11/03/2026, 23:59	24	0	23.72	9.77	24.4
12/03/2026, 23:59	27	0	29.66	10.06	25.9
13/03/2026, 23:59	32	0.35	30.24	12.87	31.36
14/03/2026, 23:59	30	0	32.13	12.02	29.13

## Alți parametri

Media zilnică

To Date	Wind Speed m/s	Wind Direction degree	Battery %	CO ppb	SO <sub>2</sub> ppb	R. Humidity %	PM <sub>1</sub> μg/m <sup>3</sup>	PM <sub>100</sub> μg/m <sup>3</sup>	Pressure HPa	Temperature °C
08/03/2026, 23:59	1.67	88.14	100	338.08	0	58.61	12.84	41.66	997.06	9.72
09/03/2026, 23:59	2.85	99.65	100	339.54	0	61.24	12.6	41.56	999.19	8.67
10/03/2026, 23:59	2.19	92.2	100	337.52	0	53.91	7.89	35.59	996.13	8.99
11/03/2026, 23:59	1.47	76.63	100	331.93	0	51.59	7.94	36.99	993.78	9.72
12/03/2026, 23:59	1.41	80.12	100	320.15	0	45.54	8.15	38.87	991.98	10.62
13/03/2026, 23:59	1.61	86.96	100	337.82	0	52.97	10.61	44.84	989.34	10.43
14/03/2026, 23:59	2.48	85.58	100	319.24	0	48.22	9.59	41.18	981.52	9.92

Oizom will not be responsible for Environmental Data accuracy once Validated