

# Primaria Teremia Mare

## WEEKLY AIR-QUALITY REPORT

Timp de la: **22/02/2026, 00:00**  
Timp până la: **01/03/2026, 00:00**

Numele dispozitivului: **Primaria Teremia Mare**  
Locația dispozitivului: **DN59C Matei Boldovina, Teremia Mare 307405, Romania**

Parametrii: **CAQI , NO<sub>2</sub> , O<sub>3</sub> , PM<sub>2.5</sub> , PM<sub>10</sub> , Wind Speed , Wind Direction , CO , SO<sub>2</sub> , R. Humidity , PM<sub>1</sub> , PM<sub>100</sub> , Pressure , Temperature**

Primaria Teremia Mare  
DN59C Matei Boldovina, Teremia  
Mare 307405, Romania



Media indicelui de calitate al aerului (ICA): **45**

Prezentare generală zilnică: Parametrii indicelui de calitate al aerului (ICA)

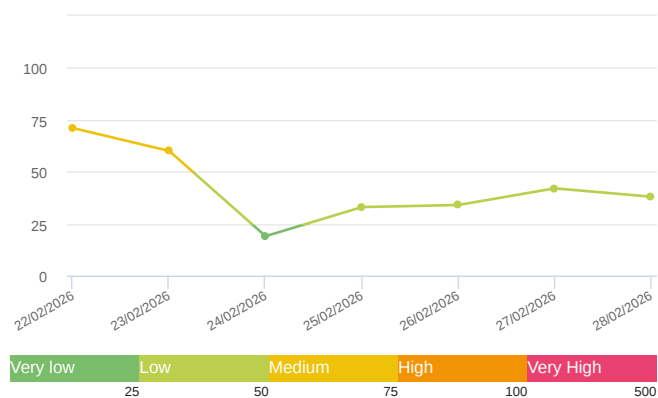
	CAQI AQI	NO <sub>2</sub> μg/m <sup>3</sup>	O <sub>3</sub> μg/m <sup>3</sup>	PM <sub>2.5</sub> μg/m <sup>3</sup>	PM <sub>10</sub> μg/m <sup>3</sup>
<b>Average</b>	45	13.54	14.45	23.71	44.51
<b>Maximum</b>	71	18.07	18.63	45.43	83.18
<b>Date</b>	22/02/2026	22/02/2026	24/02/2026	22/02/2026	22/02/2026
<b>Minimum</b>	19	11.6	9.88	10	19.19
<b>Date</b>	24/02/2026	28/02/2026	22/02/2026	24/02/2026	24/02/2026

## Prezentare generală zilnică: Alți parametri

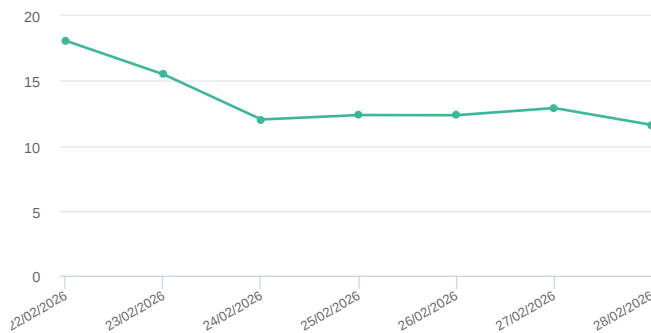
	Wind Speed m/s	Wind Direction degree	Battery %	CO ppb	SO <sub>2</sub> ppb	R. Humidity %	PM <sub>1</sub> μg/m <sup>3</sup>	PM <sub>100</sub> μg/m <sup>3</sup>	Pressure hPa	Temperature °C
<b>Average</b>	0.7	280.44	100	394.86	0	75.13	21.46	51.3	1015.4	6.86
<b>Maximum</b>	5	298.7	100	460.15	0	85.28	39.57	90.8	1020.98	9.05
<b>Date</b>	24/02/2026	24/02/2026	22/02/2026	23/02/2026	22/02/2026	22/02/2026	22/02/2026	22/02/2026	26/02/2026	24/02/2026
<b>Minimum</b>	1.58	250.59	100	331.53	0	65.61	8.94	22.75	1007.66	5.28
<b>Date</b>	22/02/2026	22/02/2026	22/02/2026	24/02/2026	22/02/2026	28/02/2026	24/02/2026	24/02/2026	24/02/2026	26/02/2026

### Media zilnică

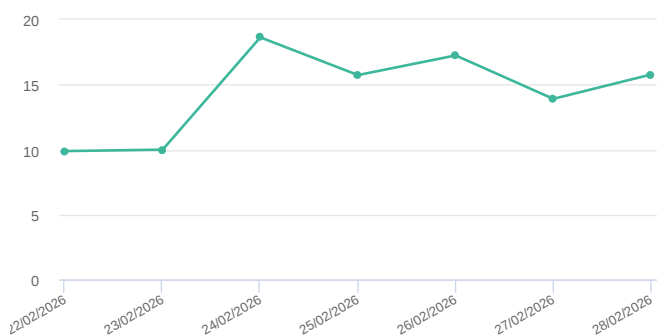
#### CAQI (AQI)



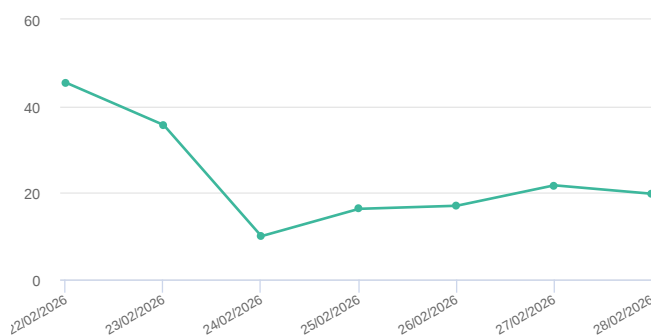
#### NO<sub>2</sub> (μg/m<sup>3</sup>)



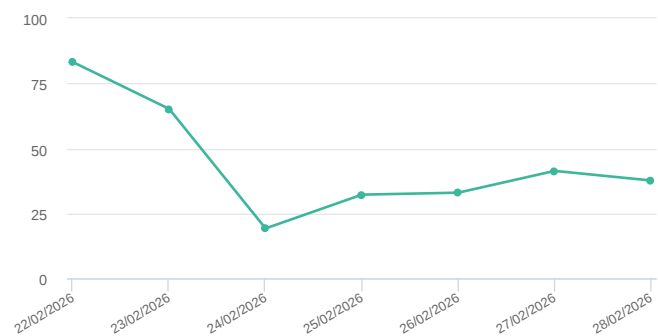
#### O<sub>3</sub> (μg/m<sup>3</sup>)



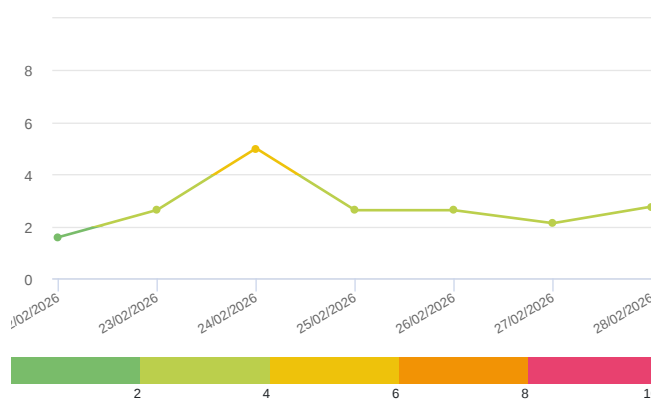
#### PM<sub>2.5</sub> (μg/m<sup>3</sup>)



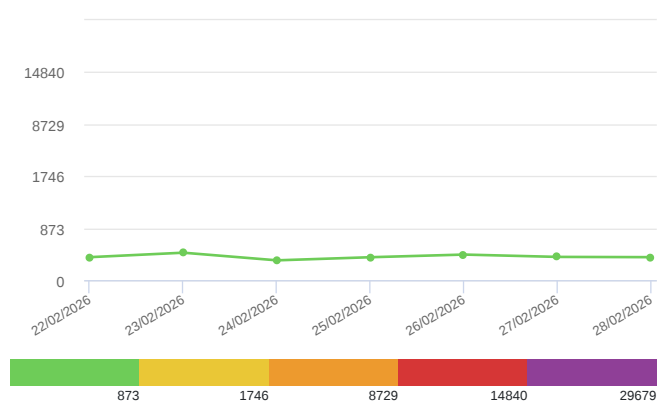
#### PM<sub>10</sub> (μg/m<sup>3</sup>)



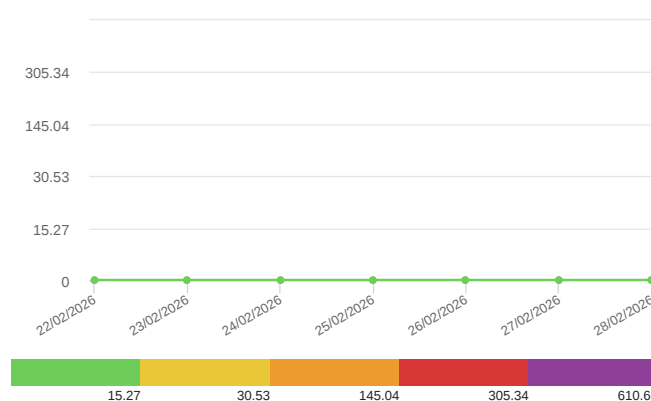
#### Wind Speed (m/s)



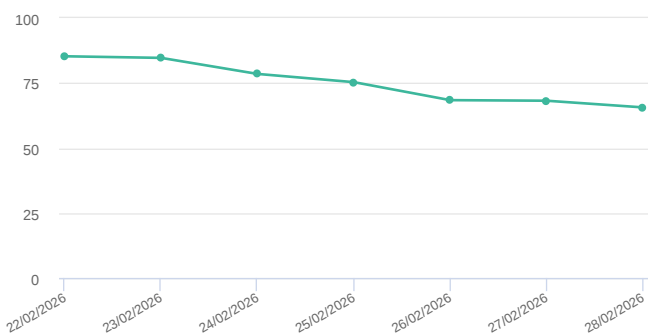
#### CO (ppb)



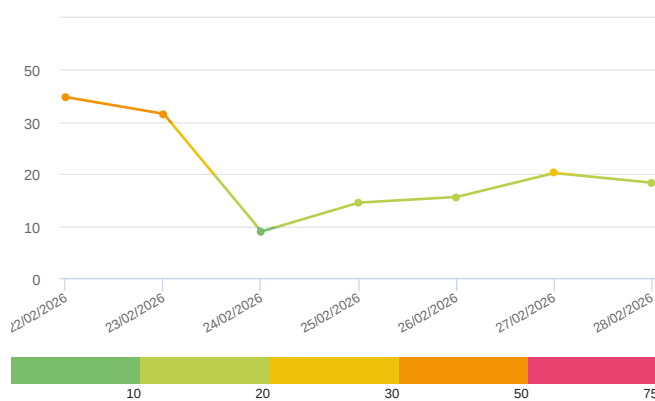
#### SO<sub>2</sub> (ppb)



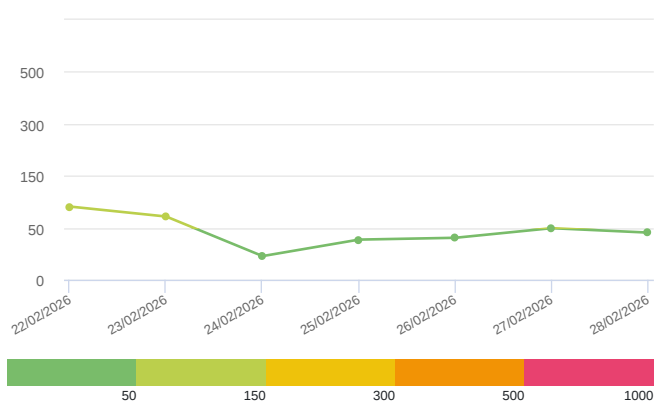
R. Humidity (%)



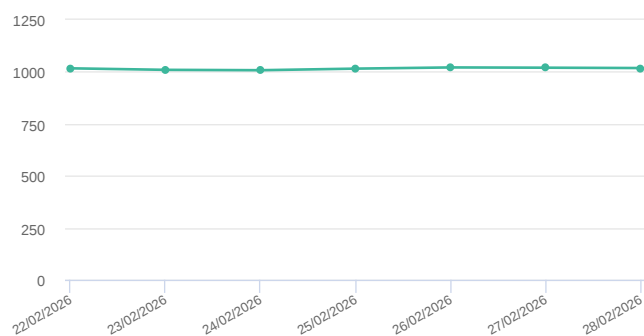
PM<sub>1</sub> (μg/m<sup>3</sup>)



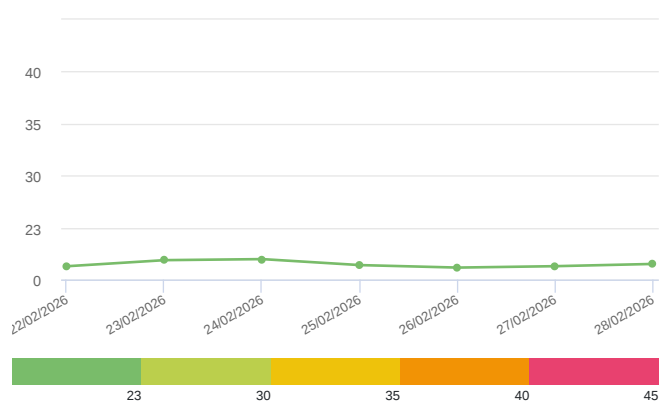
PM<sub>100</sub> (μg/m<sup>3</sup>)



Pressure (hPa)



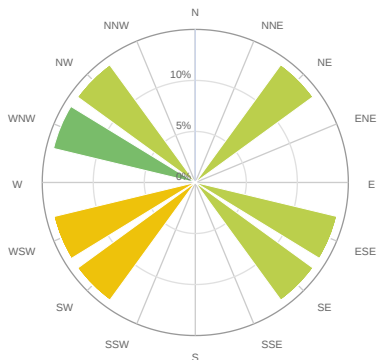
Temperature (°C)



Media zilnică

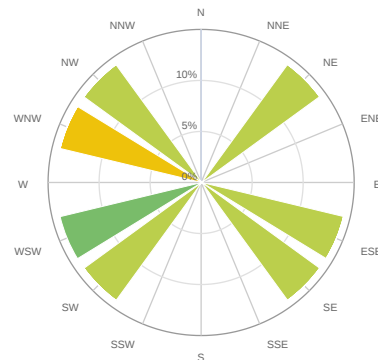
CAQI (AQI)

- > 100
- 75 - 100
- 50 - 75
- 25 - 50
- < 25



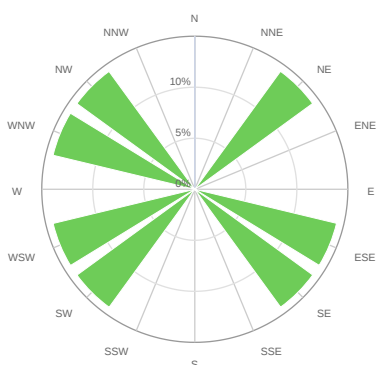
Wind Speed (m/s)

- > 8
- 6 - 8
- 4 - 6
- 2 - 4
- < 2



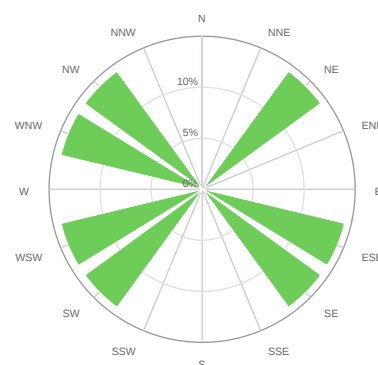
CO (ppb)

- > 14840
- 8729 - 14840
- 1746 - 8729
- 873 - 1746
- < 873



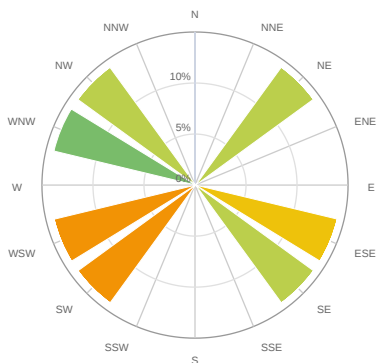
SO<sub>2</sub> (ppb)

- > 305.34
- 145.04 - 305.34
- 30.53 - 145.04
- 15.27 - 30.53
- < 15.27



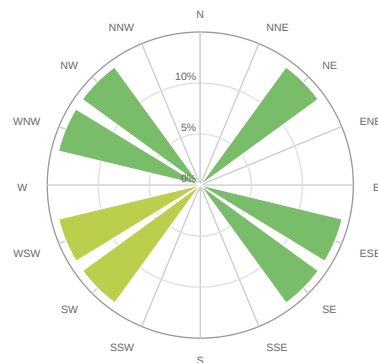
PM<sub>1</sub> (μg/m<sup>3</sup>)

- > 50
- 30 - 50
- 20 - 30
- 10 - 20
- < 10



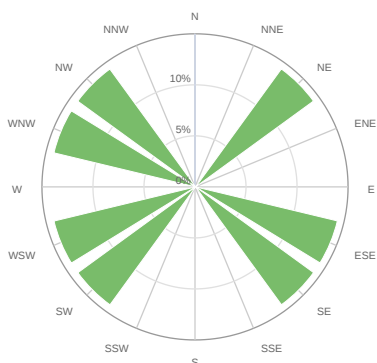
PM<sub>100</sub> (μg/m<sup>3</sup>)

- > 500
- 300 - 500
- 150 - 300
- 50 - 150
- < 50



Temperature (°C)

- > 40
- 35 - 40
- 30 - 35
- 23 - 30
- < 23



---

## Alerte

---

No alerts for the selected date and time range

## Parametrii indicelui de calitate al aerului (ICA)

Media zilnică

To Date	CAQI AQI	NO <sub>2</sub> μg/m <sup>3</sup>	O <sub>3</sub> μg/m <sup>3</sup>	PM <sub>2.5</sub> μg/m <sup>3</sup>	PM <sub>10</sub> μg/m <sup>3</sup>
22/02/2026, 23:59	71	18.07	9.88	45.43	83.18
23/02/2026, 23:59	60	15.49	9.99	35.66	65.17
24/02/2026, 23:59	19	12.02	18.63	10	19.19
25/02/2026, 23:59	33	12.36	15.73	16.31	32.18
26/02/2026, 23:59	34	12.35	17.24	17.02	32.94
27/02/2026, 23:59	42	12.9	13.9	21.74	41.32
28/02/2026, 23:59	38	11.6	15.77	19.79	37.63

## Alți parametri

Media zilnică

To Date	Wind Speed m/s	Wind Direction degree	Battery %	CO ppb	SO <sub>2</sub> ppb	R. Humidity %	PM <sub>1</sub> μg/m <sup>3</sup>	PM <sub>100</sub> μg/m <sup>3</sup>	Pressure HPa	Temperature °C
22/02/2026, 23:59	1.58	250.59	100	385.23	0	85.28	39.57	90.8	1016.69	5.88
23/02/2026, 23:59	2.63	236.2	100	460.15	0	84.66	33.15	71.61	1009.43	8.58
24/02/2026, 23:59	5	298.7	100	331.53	0	78.49	8.94	22.75	1007.66	9.05
25/02/2026, 23:59	2.62	307.78	100	384.03	0	75.32	14.49	38.6	1015.26	6.4
26/02/2026, 23:59	2.62	40.72	100	428.94	0	68.4	15.58	40.37	1020.98	5.28
27/02/2026, 23:59	2.12	116.47	100	389.54	0	68.18	20.18	49.61	1019.73	5.9
28/02/2026, 23:59	2.76	141.83	100	384.58	0	65.61	18.32	45.36	1018.05	6.9

Oizom will not be responsible for Environmental Data accuracy once Validated