

Primaria Teremia Mare

WEEKLY AIR-QUALITY REPORT

Timp de la: **19/04/2026, 00:00**
Timp până la: **26/04/2026, 00:00**

Numele dispozitivului: **Primaria Teremia Mare**
Locația dispozitivului: **DN59C Matei Boldovina, Teremia Mare 307405, Romania**

Parametrii: **CAQI , PM₁₀ , PM_{2.5} , NO₂ , O₃ , CO , Temperature , Wind Speed , Wind Direction , SO₂ , R. Humidity , PM₁ , PM₁₀₀ , Pressure**

Primaria Teremia Mare
DN59C Matei Boldovina, Teremia
Mare 307405, Romania



Media indicelui de calitate al aerului (ICA): **18**

Prezentare generală zilnică: Parametrii indicelui de calitate al aerului (ICA)

| | CAQI AQI | PM ₁₀ μg/m ³ | PM _{2.5} μg/m ³ | NO ₂ μg/m ³ | O ₃ μg/m ³ |
|----------------|-------------|---------------------------------------|--|--------------------------------------|-------------------------------------|
| Average | 18 | 17.7 | 7.66 | 11.4 | 25.73 |
| Maximum | 21 | 21.07 | 8.75 | 16.78 | 31.5 |
| Date | 23/04/2026 | 24/04/2026 | 23/04/2026 | 20/04/2026 | 25/04/2026 |
| Minimum | 14 | 14.02 | 6.58 | 8.28 | 19.7 |
| Date | 20/04/2026 | 20/04/2026 | 20/04/2026 | 22/04/2026 | 21/04/2026 |

The data shown above is based on Media zilnică .

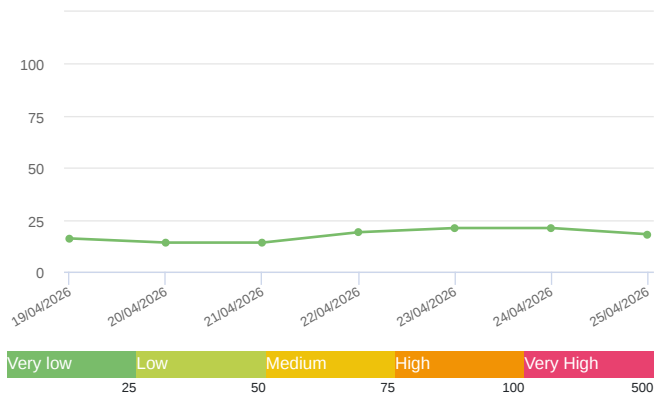
Prezentare generală zilnică: Alți parametri

| | CO ppb | Temperature °C | Wind Speed m/s | Wind Direction degree | Battery % | SO ₂ ppb | R. Humidity % | PM ₁ μg/m ³ | PM ₁₀₀ μg/m ³ | Pressure HPa |
|----------------|------------|-------------------|-------------------|--------------------------|--------------|------------------------|------------------|--------------------------------------|--|-----------------|
| Average | 305.93 | 14.73 | 3.01 | 317.7 | 100 | 0 | 51.76 | 6.49 | 25.5 | 1006.53 |
| Maximum | 324.06 | 17.69 | 4.72 | 304.57 | 100 | 0 | 61.27 | 7.64 | 31.25 | 1009.51 |
| Date | 24/04/2026 | 25/04/2026 | 20/04/2026 | 20/04/2026 | 19/04/2026 | 19/04/2026 | 20/04/2026 | 22/04/2026 | 24/04/2026 | 22/04/2026 |
| Minimum | 295.65 | 12.06 | 1.03 | 288.28 | 100 | 0 | 46.06 | 5.7 | 18.95 | 1004.35 |
| Date | 21/04/2026 | 22/04/2026 | 19/04/2026 | 19/04/2026 | 19/04/2026 | 19/04/2026 | 25/04/2026 | 20/04/2026 | 20/04/2026 | 20/04/2026 |

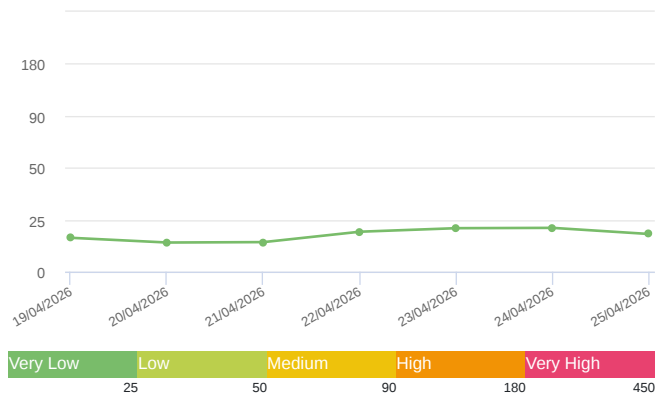
The data shown above is based on Media zilnică .

Media zilnică

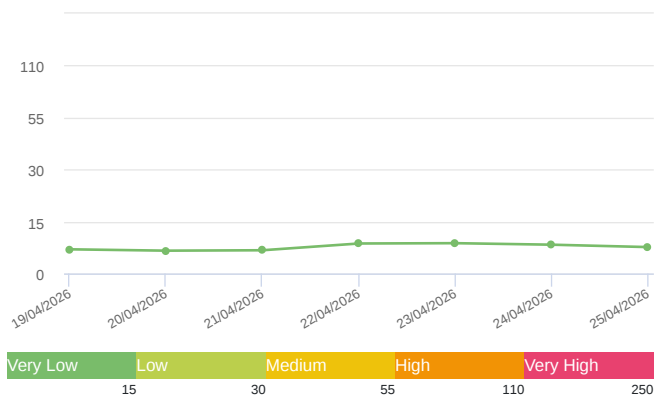
CAQI (AQI)



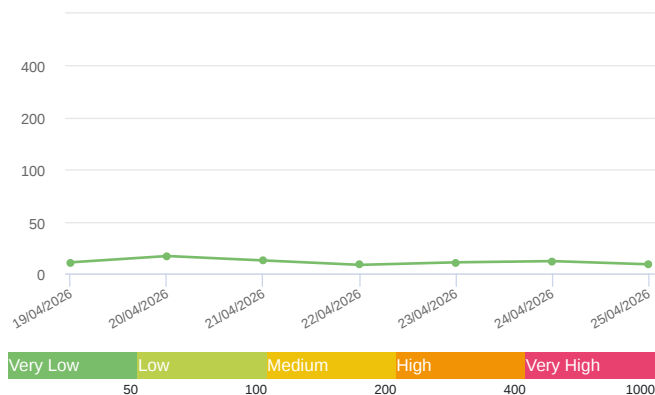
PM₁₀ (μg/m³)



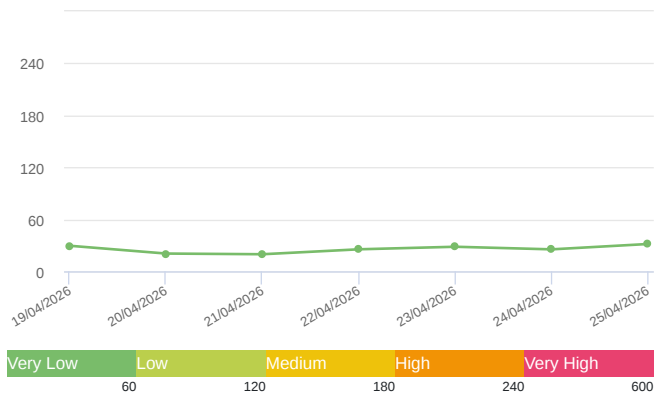
PM_{2.5} (μg/m³)



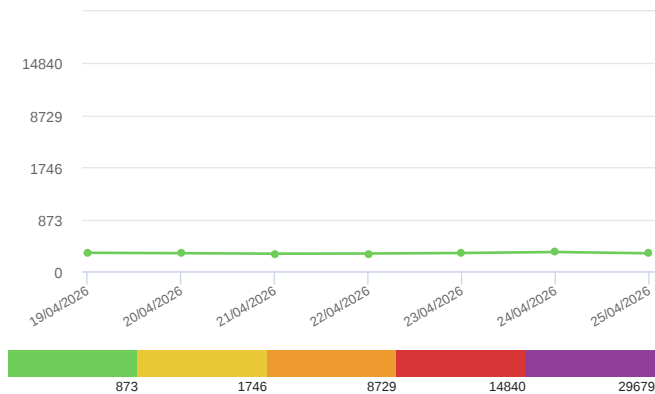
NO₂ (μg/m³)



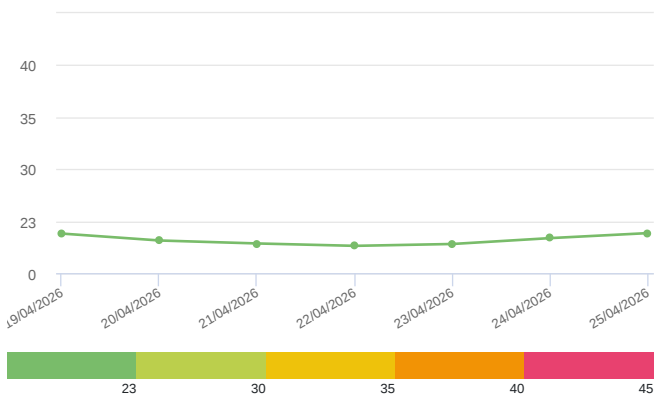
O₃ (μg/m³)



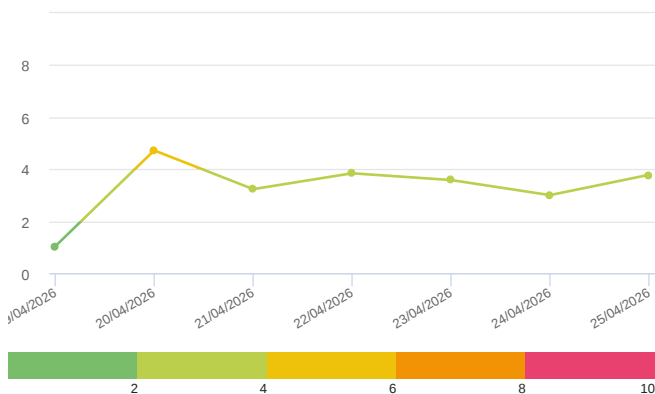
CO (ppb)



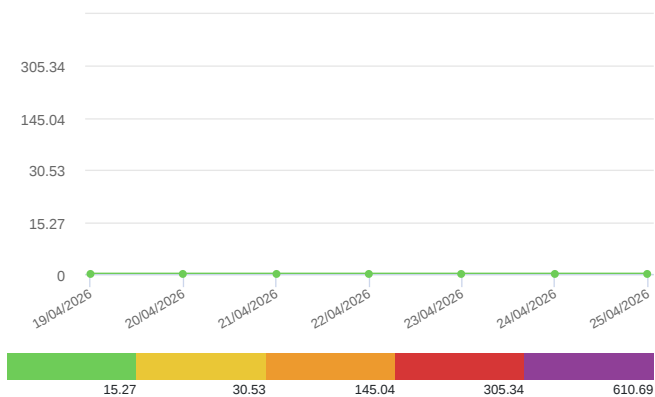
Temperature (°C)



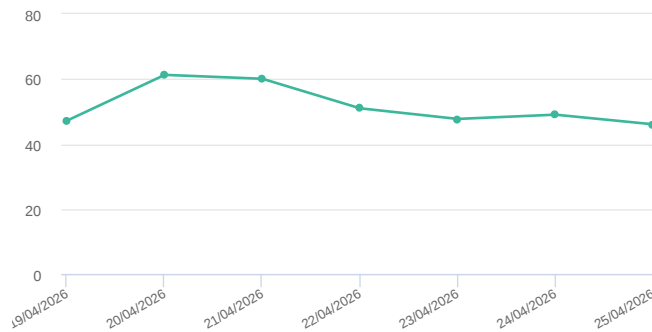
Wind Speed (m/s)



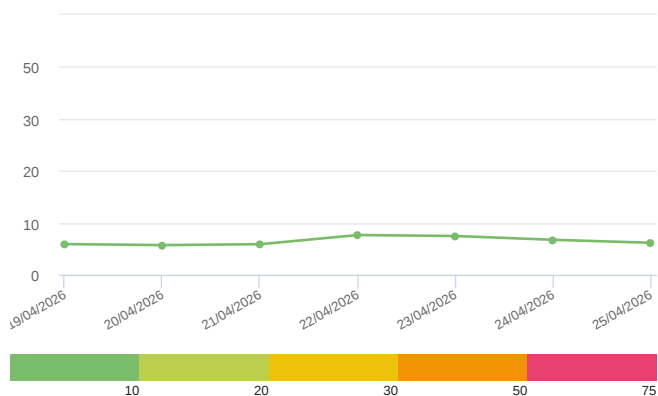
SO₂ (ppb)



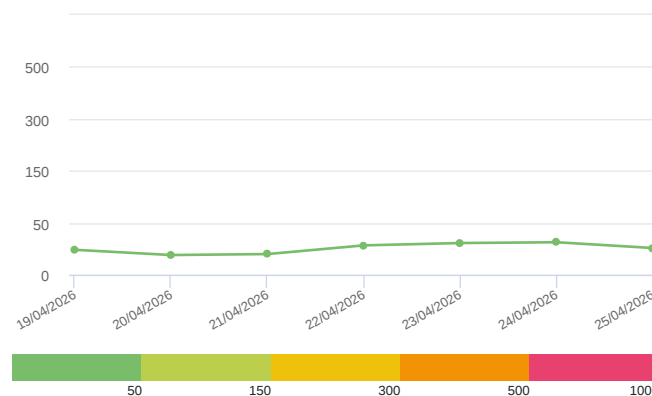
R. Humidity (%)



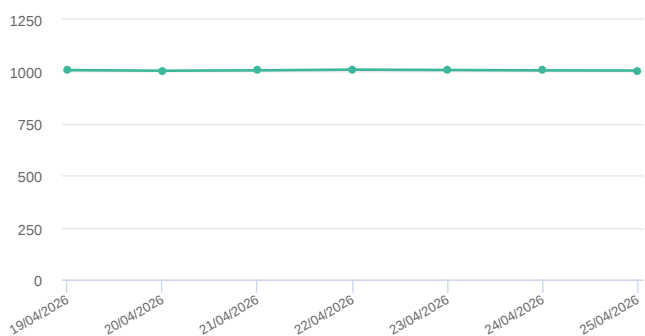
PM₁ (μg/m³)



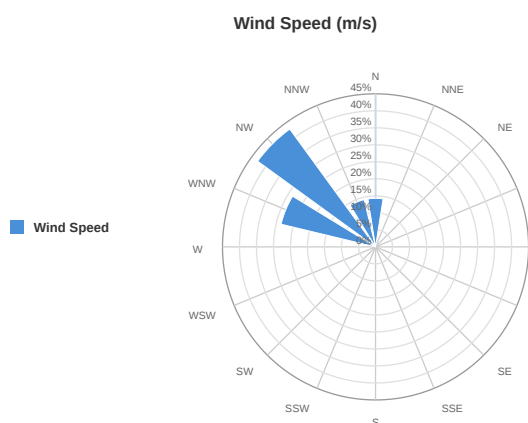
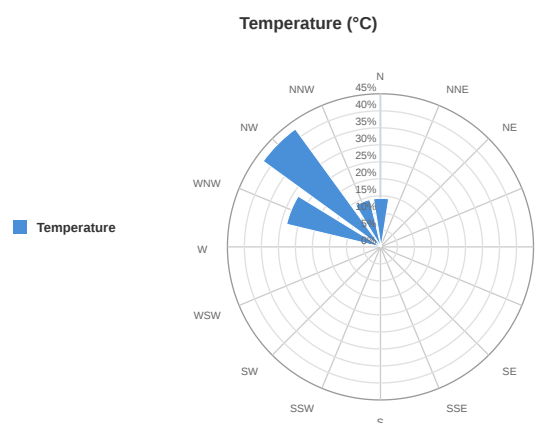
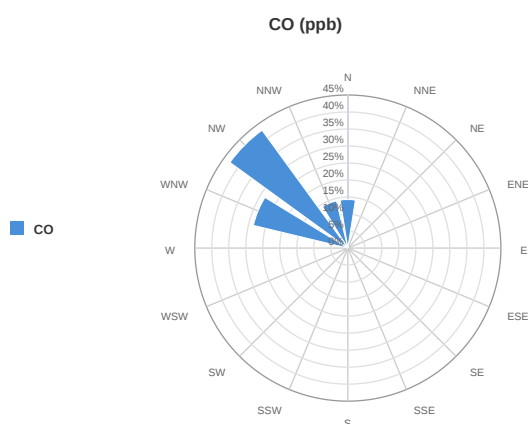
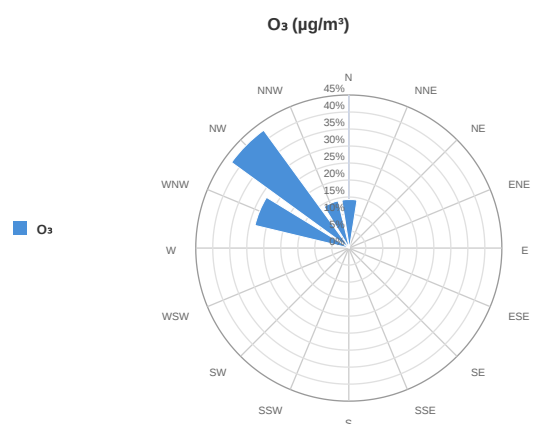
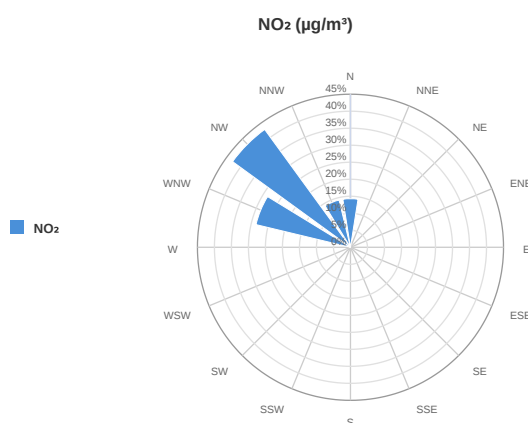
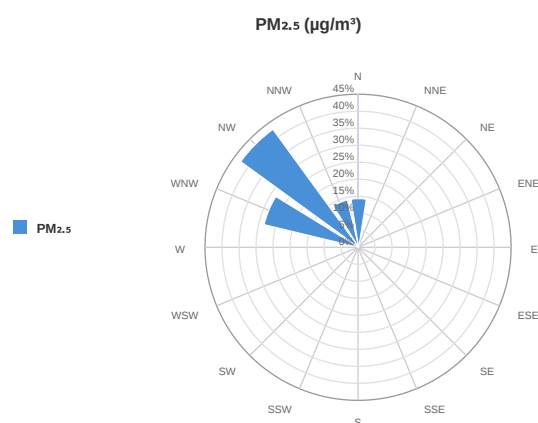
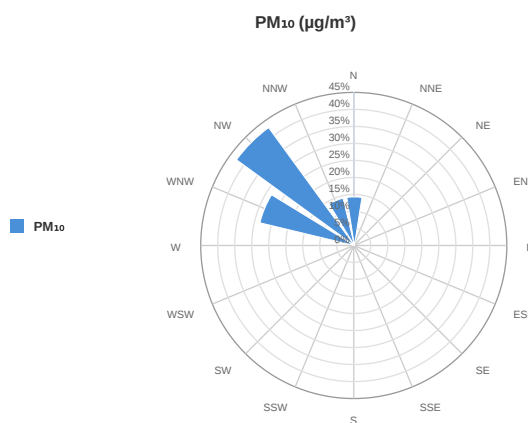
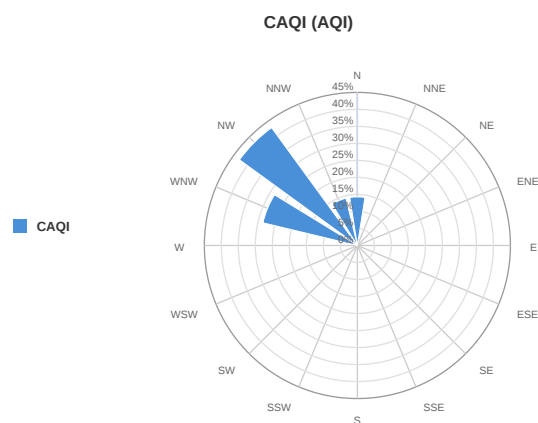
PM₁₀₀ (μg/m³)



Pressure (hPa)

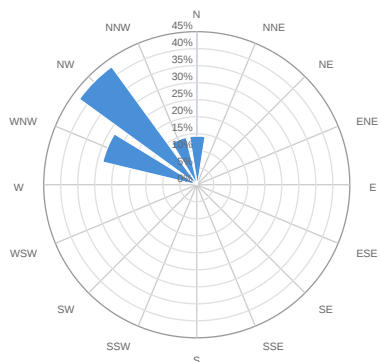


Media zilnică



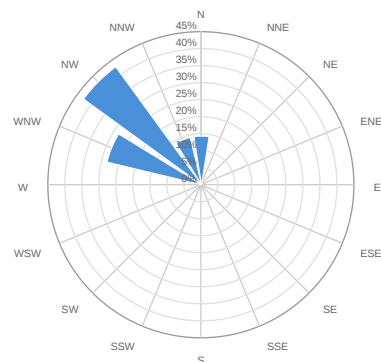
SO₂ (ppb)

■ SO₂



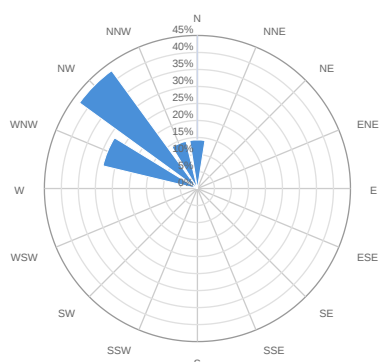
R. Humidity (%)

■ R. Humidity



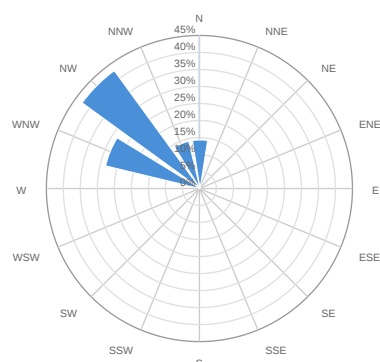
PM₁ (μg/m³)

■ PM₁



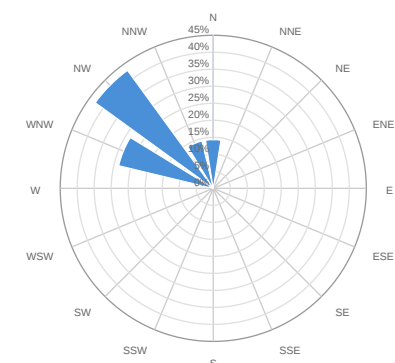
PM₁₀₀ (μg/m³)

■ PM₁₀₀



Pressure (HPa)

■ Pressure



Alerte

No alerts for the selected date and time range

Parametrii indicelui de calitate al aerului (ICA)

Media zilnică

| To Date | CAQI AQI | PM ₁₀ μg/m ³ | PM _{2.5} μg/m ³ | NO ₂ μg/m ³ | O ₃ μg/m ³ |
|-------------------|-------------|---------------------------------------|--|--------------------------------------|-------------------------------------|
| 19/04/2026, 23:59 | 16 | 16.29 | 6.97 | 10.74 | 29.44 |
| 20/04/2026, 23:59 | 14 | 14.02 | 6.58 | 16.78 | 20.44 |
| 21/04/2026, 23:59 | 14 | 14.23 | 6.71 | 12.55 | 19.7 |
| 22/04/2026, 23:59 | 19 | 19.23 | 8.66 | 8.28 | 25.39 |
| 23/04/2026, 23:59 | 21 | 20.92 | 8.75 | 10.77 | 28.31 |
| 24/04/2026, 23:59 | 21 | 21.07 | 8.31 | 11.88 | 25.34 |
| 25/04/2026, 23:59 | 18 | 18.12 | 7.62 | 8.83 | 31.5 |

Alți parametri

Media zilnică

| To Date | CO ppb | Temperature °C | Wind Speed m/s | Wind Direction degree | Battery % | SO ₂ ppb | R. Humidity % | PM ₁ μg/m ³ | PM ₁₀₀ μg/m ³ | Pressure HPa |
|-------------------|-----------|-------------------|-------------------|--------------------------|--------------|------------------------|------------------|--------------------------------------|--|-----------------|
| 19/04/2026, 23:59 | 310.89 | 17.49 | 1.03 | 288.28 | 100 | 0 | 47.19 | 5.9 | 23.98 | 1007.2 |
| 20/04/2026, 23:59 | 303.94 | 14.41 | 4.72 | 304.57 | 100 | 0 | 61.27 | 5.7 | 18.95 | 1004.35 |
| 21/04/2026, 23:59 | 295.65 | 13.1 | 3.23 | 346.96 | 100 | 0 | 60.07 | 5.88 | 19.89 | 1006.1 |
| 22/04/2026, 23:59 | 298.34 | 12.06 | 3.84 | 359.36 | 100 | 0 | 50.98 | 7.64 | 28.24 | 1009.51 |
| 23/04/2026, 23:59 | 306.88 | 12.87 | 3.58 | 311.07 | 100 | 0 | 47.71 | 7.45 | 30.48 | 1007.75 |
| 24/04/2026, 23:59 | 324.06 | 15.49 | 3 | 310.83 | 100 | 0 | 49.02 | 6.72 | 31.25 | 1005.74 |
| 25/04/2026, 23:59 | 301.76 | 17.69 | 3.78 | 289.65 | 100 | 0 | 46.06 | 6.15 | 25.71 | 1005.1 |

Oizom will not be responsible for Environmental Data accuracy once Validated