

# Primaria Sannicolau Mare (Biblioteca)

## WEEKLY AIR-QUALITY REPORT

Timp de la: **15/03/2026, 00:00**  
Timp până la: **22/03/2026, 00:00**

Numele dispozitivului: **Primaria Sannicolau Mare (Biblioteca)**  
Locația dispozitivului: **Strada 1 Decembrie 1, Sănnicolau Mare 305600, Romania**

Parametrii: **CAQI , NO<sub>2</sub> , O<sub>3</sub> , PM<sub>2.5</sub> , PM<sub>10</sub> , Wind Speed , Wind Direction , CO , SO<sub>2</sub> , R. Humidity , PM<sub>1</sub> , PM<sub>100</sub> , Pressure , Temperature**

Primaria Sannicolau Mare  
(Biblioteca)  
Strada 1 Decembrie 1, Sănnicolau  
Mare 305600, Romania



Media indicelui de calitate al aerului (ICA): **59**

Prezentare generală zilnică: Parametrii indicelui de calitate al aerului (ICA)

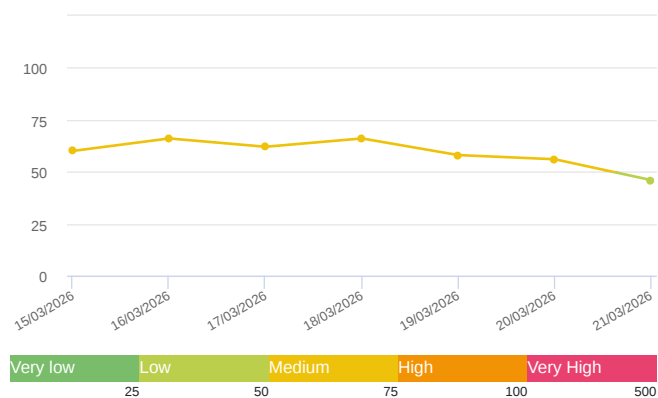
	CAQI AQI	NO <sub>2</sub> μg/m <sup>3</sup>	O <sub>3</sub> μg/m <sup>3</sup>	PM <sub>2.5</sub> μg/m <sup>3</sup>	PM <sub>10</sub> μg/m <sup>3</sup>
<b>Average</b>	59	18.6	43.14	18.95	64.15
<b>Maximum</b>	66	20.15	46.78	22.69	75.39
<b>Date</b>	16/03/2026	18/03/2026	15/03/2026	17/03/2026	18/03/2026
<b>Minimum</b>	46	17.03	38.56	13.34	46.09
<b>Date</b>	21/03/2026	21/03/2026	17/03/2026	21/03/2026	21/03/2026

## Prezentare generală zilnică: Alți parametri

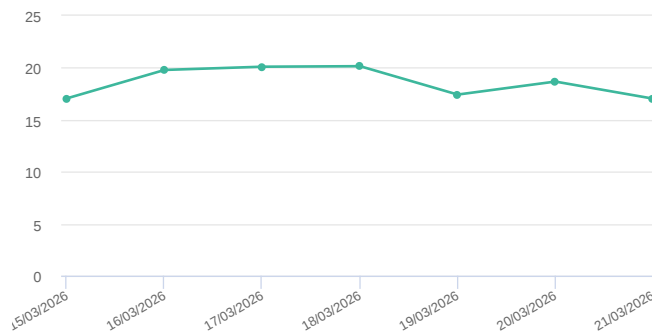
	Wind Speed m/s	Wind Direction degree	Battery %	CO ppb	SO <sub>2</sub> ppb	R. Humidity %	PM <sub>1</sub> μg/m <sup>3</sup>	PM <sub>100</sub> μg/m <sup>3</sup>	Pressure hPa	Temperature °C
<b>Average</b>	1.38	78.77	100	379.86	0	50.44	15.65	99.39	1007.87	11.33
<b>Maximum</b>	3.35	170.46	100	411.23	0	53.61	19.43	109.6	1011.28	12.07
<b>Date</b>	16/03/2026	16/03/2026	15/03/2026	17/03/2026	15/03/2026	17/03/2026	17/03/2026	16/03/2026	19/03/2026	21/03/2026
<b>Minimum</b>	1.32	350.39	100	344.54	0	47.17	11.04	78.82	1002.83	10.12
<b>Date</b>	17/03/2026	17/03/2026	15/03/2026	21/03/2026	15/03/2026	21/03/2026	19/03/2026	21/03/2026	15/03/2026	19/03/2026

Media zilnică

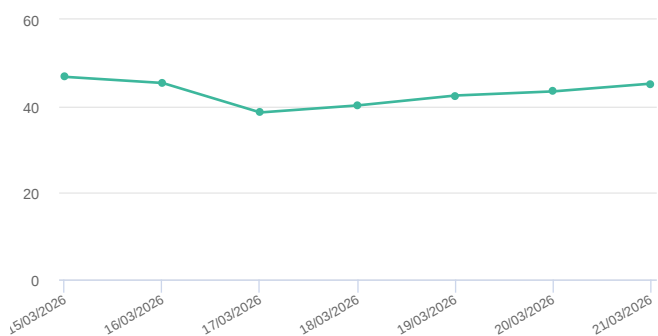
CAQI (AQI)



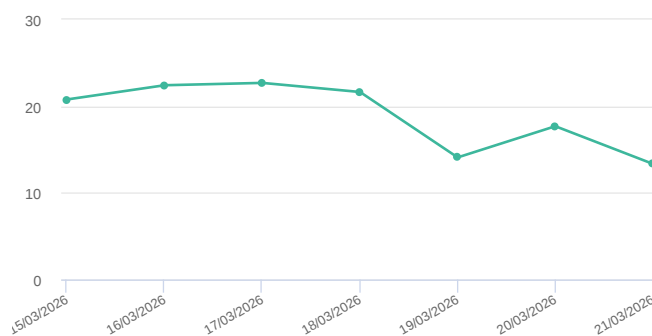
NO<sub>2</sub> (μg/m<sup>3</sup>)



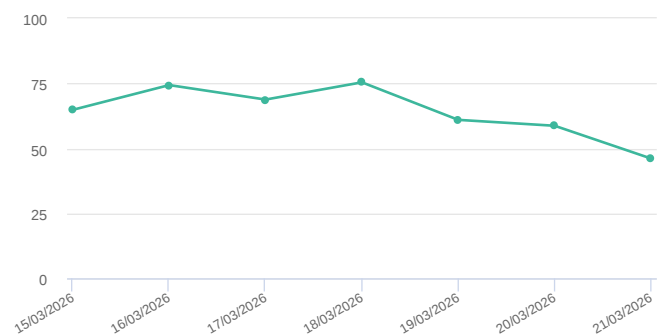
O<sub>3</sub> (μg/m<sup>3</sup>)



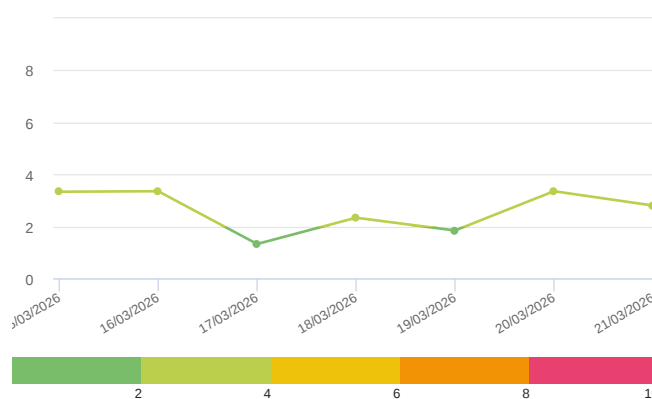
PM<sub>2.5</sub> (μg/m<sup>3</sup>)



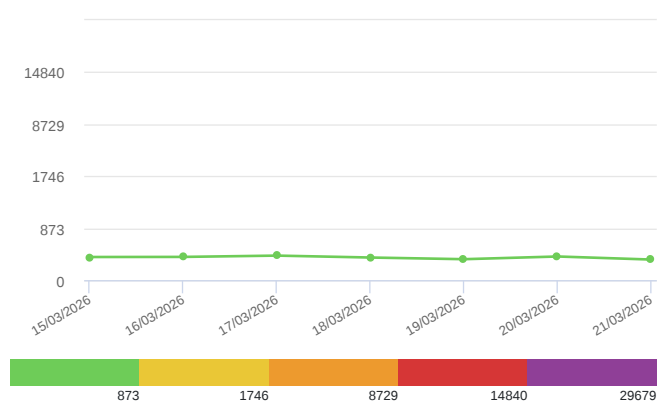
PM<sub>10</sub> (μg/m<sup>3</sup>)



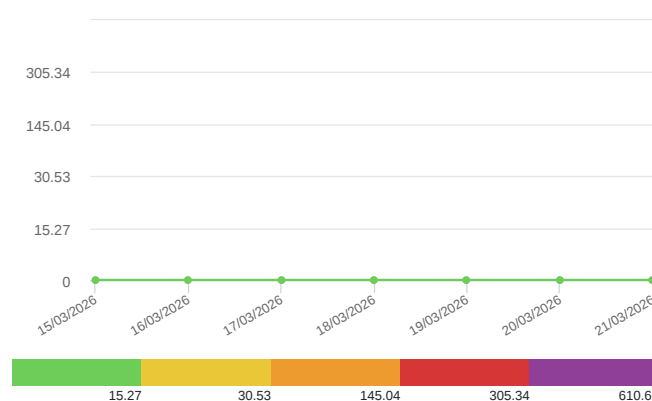
Wind Speed (m/s)

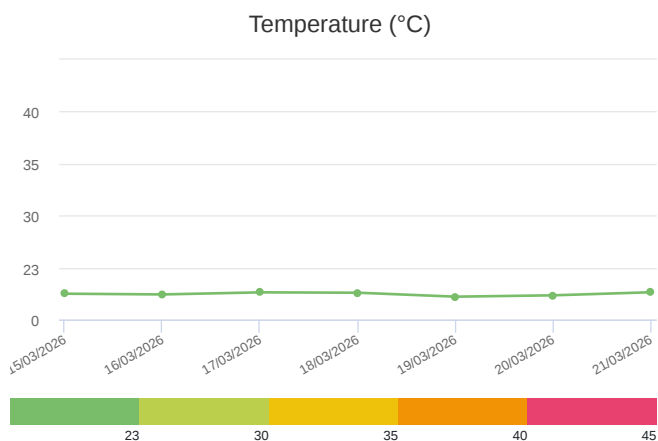
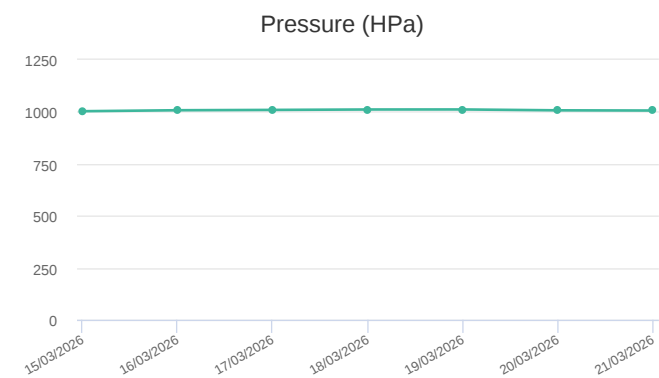
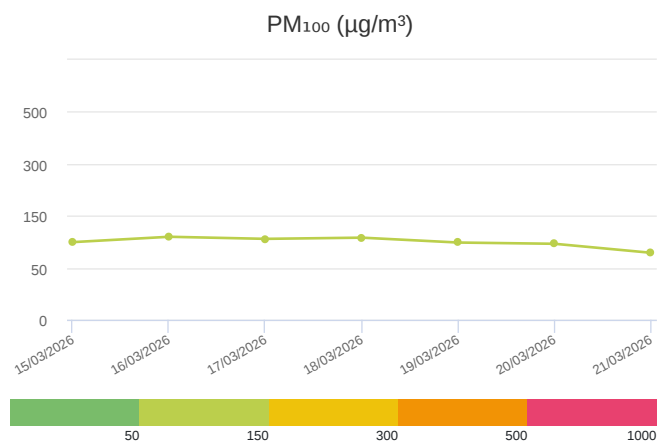
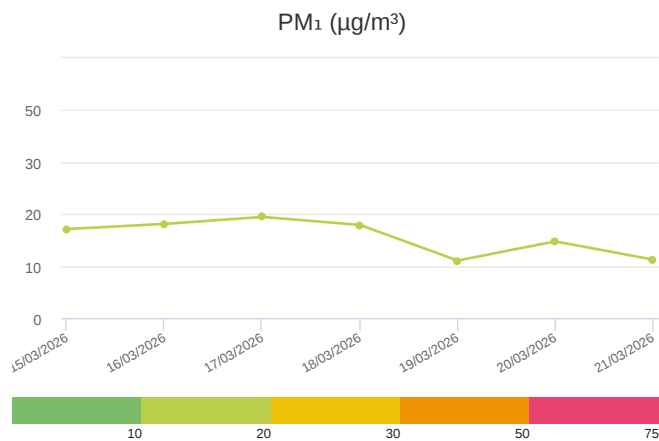
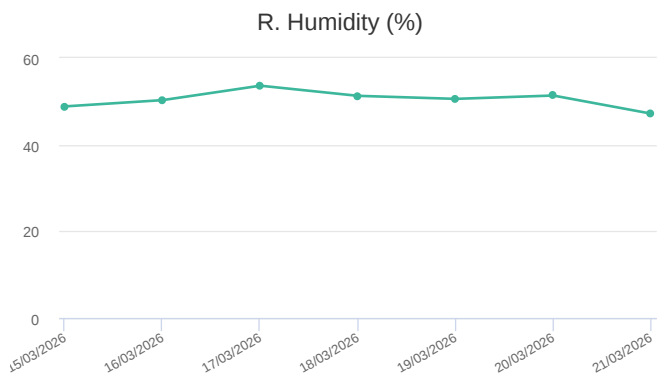


CO (ppb)



SO<sub>2</sub> (ppb)

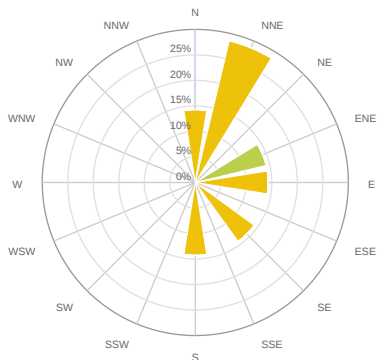




Media zilnică

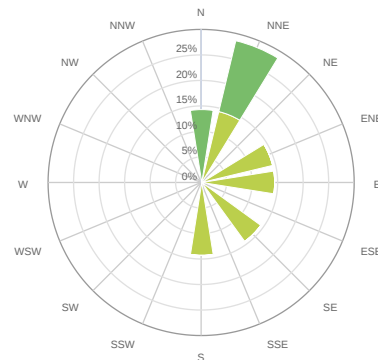
CAQI (AQI)

- > 100
- 75 - 100
- 50 - 75
- 25 - 50
- < 25



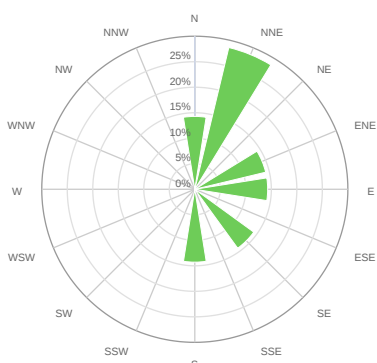
Wind Speed (m/s)

- > 8
- 6 - 8
- 4 - 6
- 2 - 4
- < 2



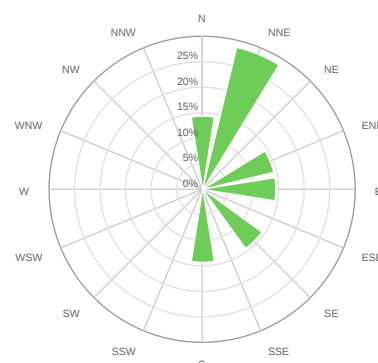
CO (ppb)

- > 14840
- 8729 - 14840
- 1746 - 8729
- 873 - 1746
- < 873



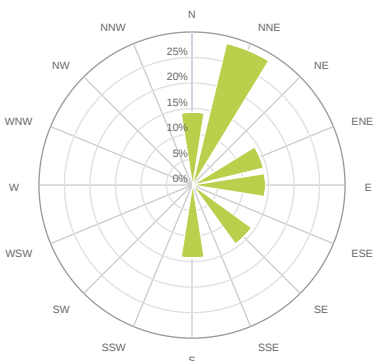
SO<sub>2</sub> (ppb)

- > 305.34
- 145.04 - 305.34
- 30.53 - 145.04
- 15.27 - 30.53
- < 15.27



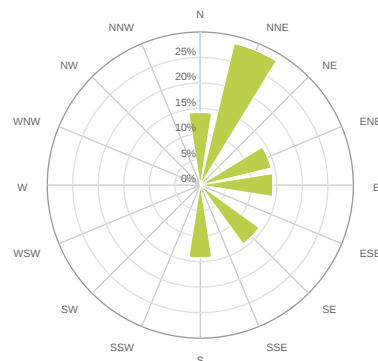
PM<sub>1</sub> (μg/m<sup>3</sup>)

- > 50
- 30 - 50
- 20 - 30
- 10 - 20
- < 10



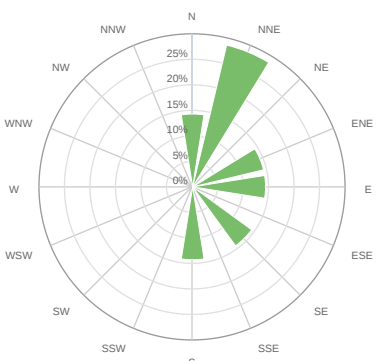
PM<sub>100</sub> (μg/m<sup>3</sup>)

- > 500
- 300 - 500
- 150 - 300
- 50 - 150
- < 50



Temperature (°C)

- > 40
- 35 - 40
- 30 - 35
- 23 - 30
- < 23



---

## Alerte

---

No alerts for the selected date and time range

## Parametrii indicelui de calitate al aerului (ICA)

Media zilnică

To Date	CAQI AQI	NO <sub>2</sub> μg/m <sup>3</sup>	O <sub>3</sub> μg/m <sup>3</sup>	PM <sub>2.5</sub> μg/m <sup>3</sup>	PM <sub>10</sub> μg/m <sup>3</sup>
15/03/2026, 23:59	60	17.06	46.78	20.78	64.82
16/03/2026, 23:59	66	19.79	45.36	22.42	74.33
17/03/2026, 23:59	62	20.1	38.56	22.69	68.76
18/03/2026, 23:59	66	20.15	40.19	21.64	75.39
19/03/2026, 23:59	58	17.42	42.47	14.09	60.95
20/03/2026, 23:59	56	18.67	43.42	17.69	58.68
21/03/2026, 23:59	46	17.03	45.21	13.34	46.09

## Alți parametri

Media zilnică

To Date	Wind Speed m/s	Wind Direction degree	Battery %	CO ppb	SO <sub>2</sub> ppb	R. Humidity %	PM <sub>1</sub> μg/m <sup>3</sup>	PM <sub>100</sub> μg/m <sup>3</sup>	Pressure HPa	Temperature °C
15/03/2026, 23:59	3.33	135.01	100	387.33	0	48.83	17.11	99.26	1002.83	11.43
16/03/2026, 23:59	3.35	170.46	100	389.64	0	50.28	18.09	109.6	1007.53	11.11
17/03/2026, 23:59	1.32	350.39	100	411.23	0	53.61	19.43	105.56	1009.12	12.03
18/03/2026, 23:59	2.33	79.8	100	378.88	0	51.27	17.89	107.91	1011.08	11.86
19/03/2026, 23:59	1.84	17.74	100	351.38	0	50.57	11.04	98.45	1011.28	10.12
20/03/2026, 23:59	3.35	23.32	100	396.04	0	51.34	14.73	96.1	1007.1	10.72
21/03/2026, 23:59	2.8	69.22	100	344.54	0	47.17	11.23	78.82	1006.13	12.07

Oizom will not be responsible for Environmental Data accuracy once Validated