

# Primaria Sannicolau Mare (Biblioteca)

## WEEKLY AIR-QUALITY REPORT

Timp de la: **26/04/2026, 00:00**  
Timp până la: **03/05/2026, 00:00**

Numele dispozitivului: **Primaria Sannicolau Mare (Biblioteca)**  
Locația dispozitivului: **Strada 1 Decembrie 1, Sânnicolau Mare 305600, Romania**

Parametrii: **CAQI , PM<sub>10</sub> , PM<sub>2.5</sub> , NO<sub>2</sub> , O<sub>3</sub> , CO , Temperature , Wind Speed , Wind Direction , SO<sub>2</sub> , R. Humidity , PM<sub>1</sub> , PM<sub>100</sub> , Pressure**

Primaria Sannicolau Mare  
(Biblioteca)  
Strada 1 Decembrie 1, Sânnicolau  
Mare 305600, Romania



### Media indicelui de calitate al aerului (ICA): 33

Prezentare generală zilnică: Parametrii indicelui de calitate al aerului (ICA)

	CAQI AQI	PM <sub>10</sub> μg/m <sup>3</sup>	PM <sub>2.5</sub> μg/m <sup>3</sup>	NO <sub>2</sub> μg/m <sup>3</sup>	O <sub>3</sub> μg/m <sup>3</sup>
<b>Average</b>	33	32.24	8.24	17.79	51.18
<b>Maximum</b>	52	51.21	18.78	19.64	53.61
<b>Date</b>	28/04/2026	28/04/2026	28/04/2026	01/05/2026	30/04/2026
<b>Minimum</b>	23	23.21	4.19	15.56	46.27
<b>Date</b>	02/05/2026	02/05/2026	29/04/2026	26/04/2026	28/04/2026

The data shown above is based on Media zilnică .

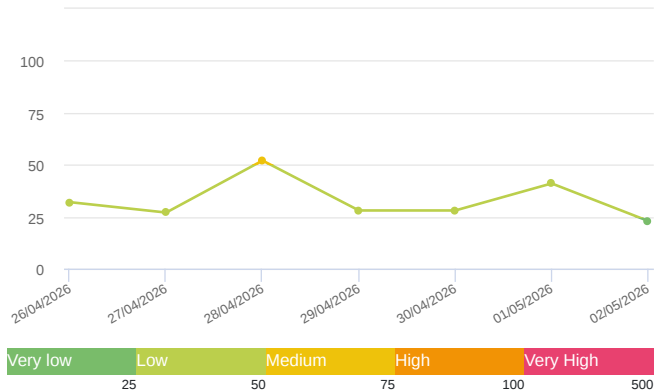
## Prezentare generală zilnică: Alți parametri

	CO ppb	Temperature °C	Wind Speed m/s	Wind Direction degree	Battery %	SO <sub>2</sub> ppb	R. Humidity %	PM <sub>1</sub> μg/m <sup>3</sup>	PM <sub>100</sub> μg/m <sup>3</sup>	Pressure HPa
<b>Average</b>	327.14	15.76	3.33	16.77	100	0	36.99	6.2	60	1012.51
<b>Maximum</b>	400.67	18.81	6.16	9.18	100	0	39.58	14.94	77.27	1016.76
<b>Date</b>	28/04/2026	26/04/2026	30/04/2026	30/04/2026	26/04/2026	26/04/2026	02/05/2026	28/04/2026	28/04/2026	01/05/2026
<b>Minimum</b>	293.65	12.59	2.26	59.82	100	0	34.59	2.62	46.63	1006.82
<b>Date</b>	29/04/2026	30/04/2026	27/04/2026	27/04/2026	26/04/2026	26/04/2026	30/04/2026	29/04/2026	02/05/2026	26/04/2026

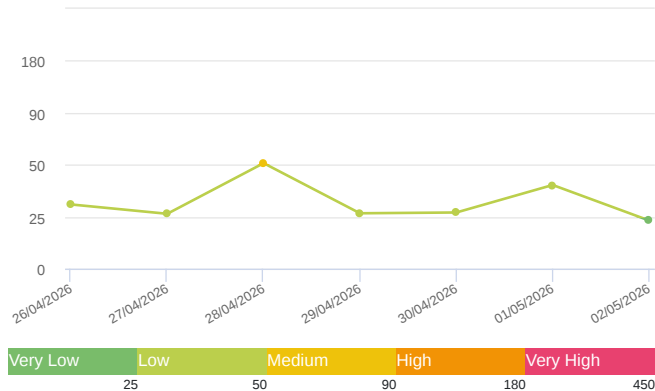
The data shown above is based on Media zilnică .

Media zilnică

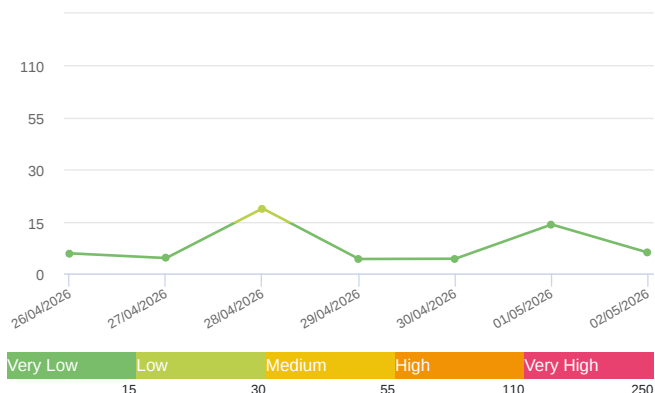
CAQI (AQI)



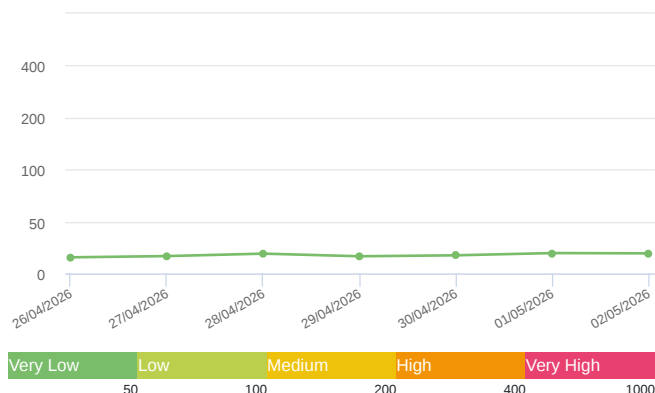
PM<sub>10</sub> (μg/m<sup>3</sup>)



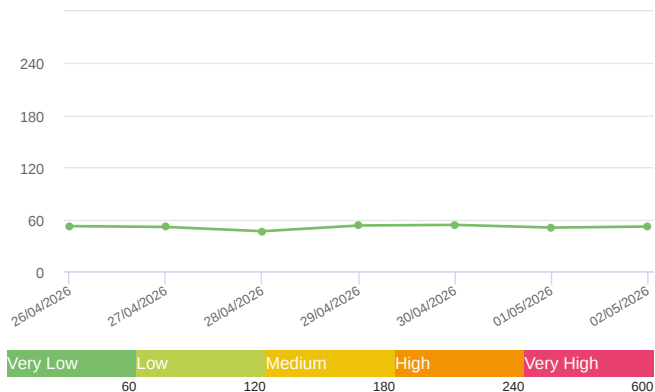
PM<sub>2.5</sub> (μg/m<sup>3</sup>)



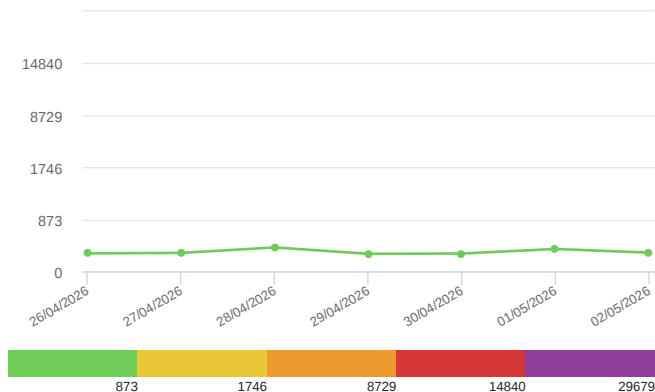
NO<sub>2</sub> (μg/m<sup>3</sup>)



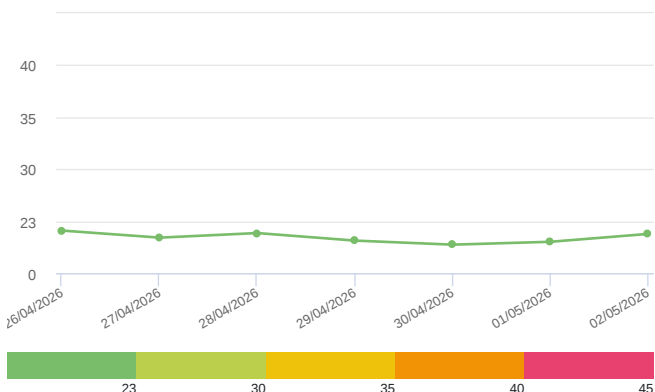
O<sub>3</sub> (μg/m<sup>3</sup>)



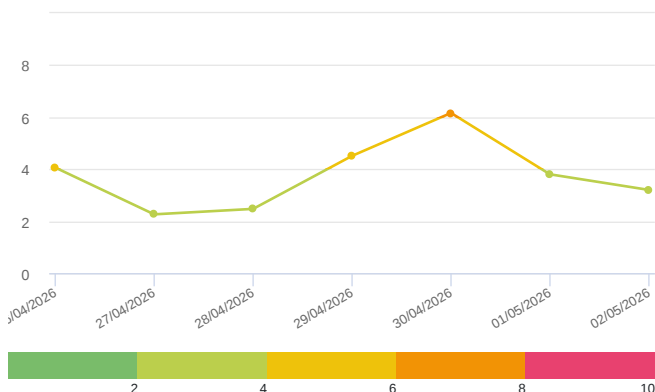
CO (ppb)



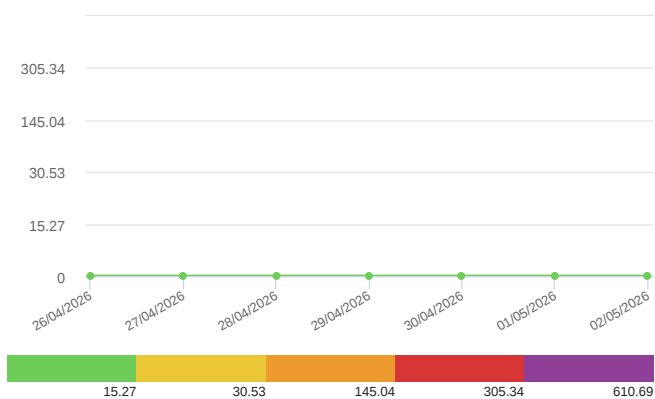
Temperature (°C)



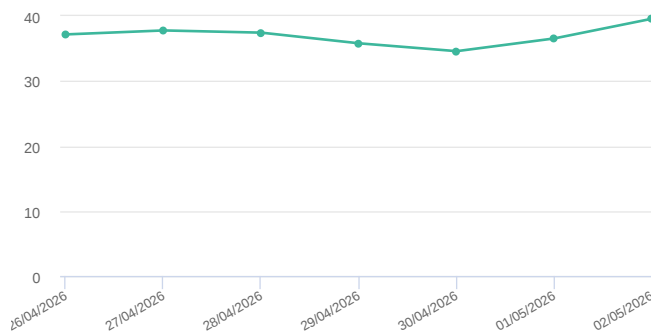
Wind Speed (m/s)



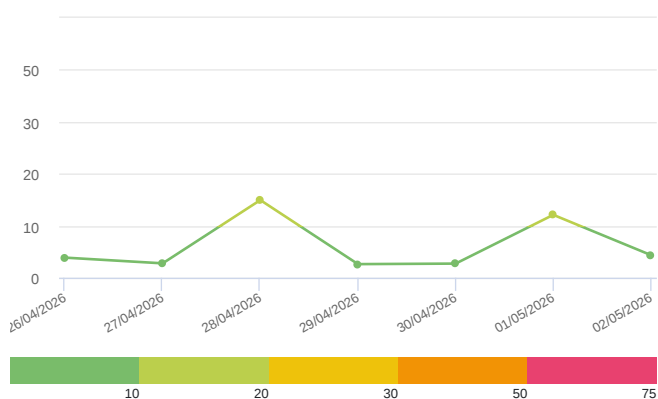
SO<sub>2</sub> (ppb)



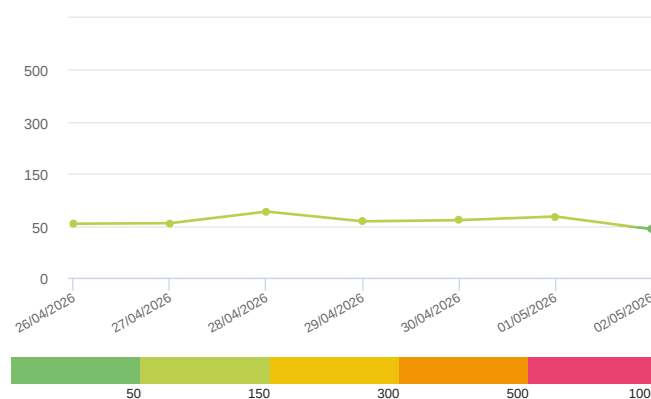
R. Humidity (%)



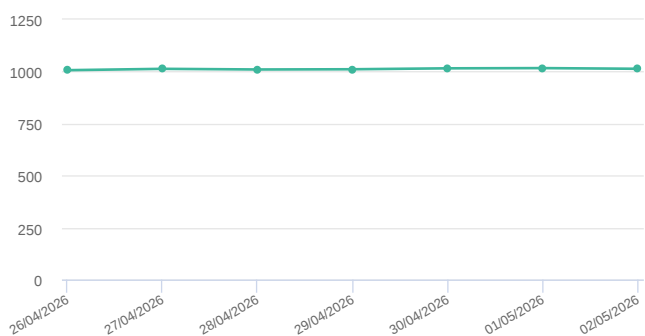
PM<sub>1</sub> (μg/m<sup>3</sup>)



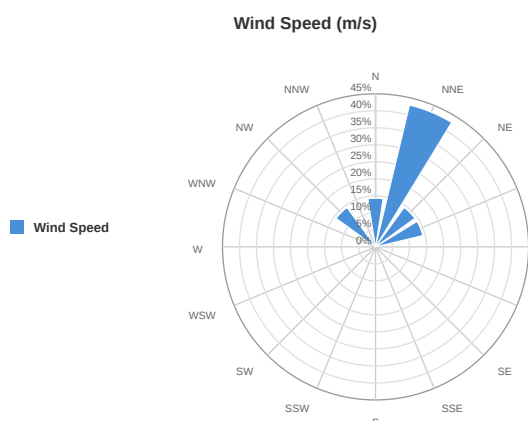
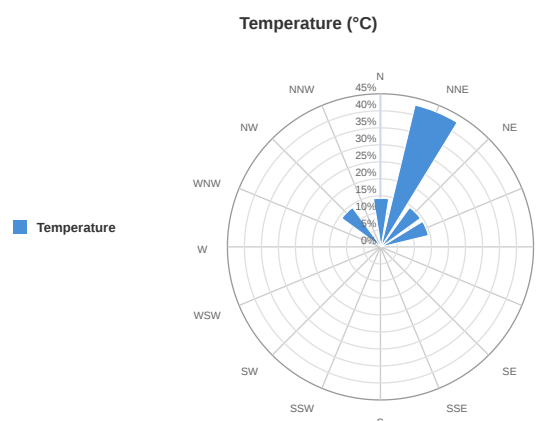
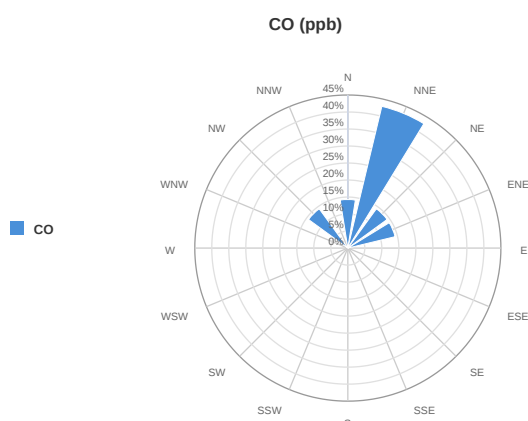
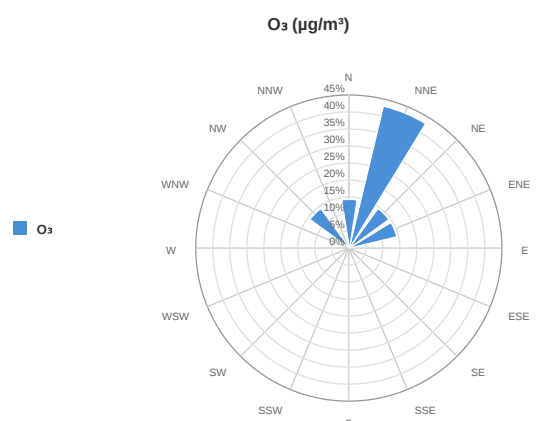
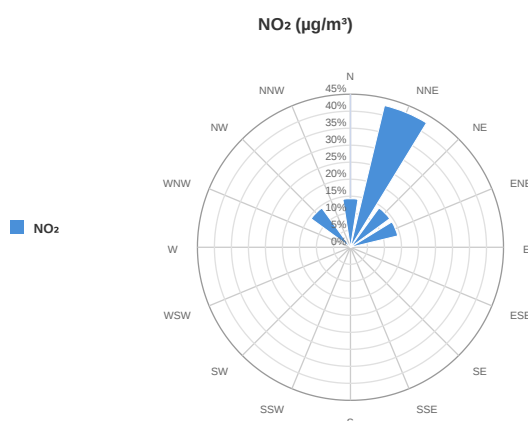
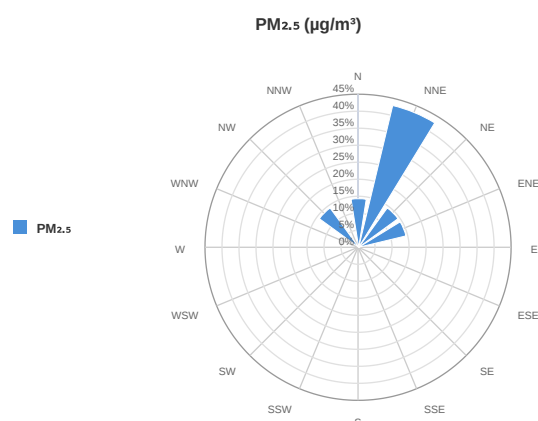
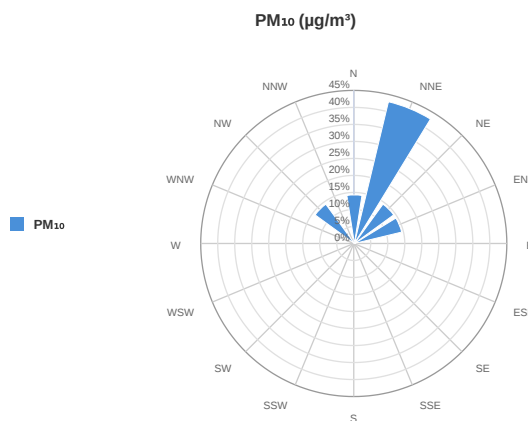
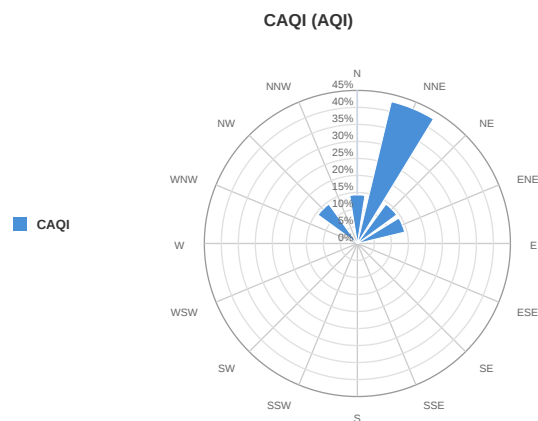
PM<sub>100</sub> (μg/m<sup>3</sup>)



Pressure (hPa)

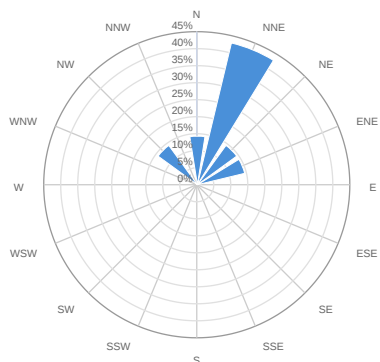


Media zilnică



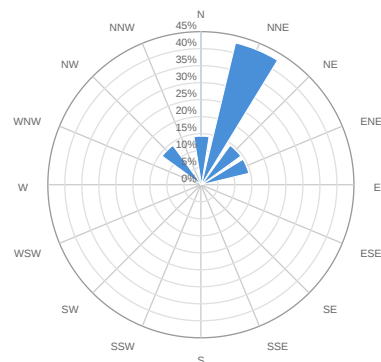
**SO<sub>2</sub> (ppb)**

■ SO<sub>2</sub>



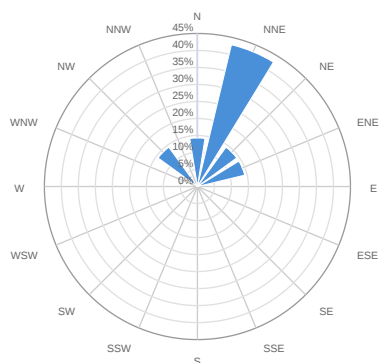
**R. Humidity (%)**

■ R. Humidity



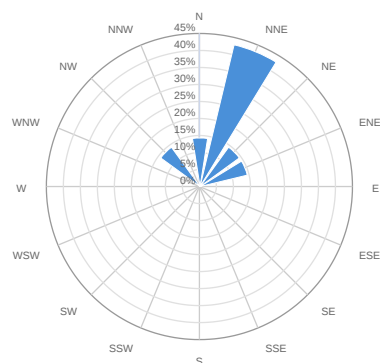
**PM<sub>1</sub> (μg/m<sup>3</sup>)**

■ PM<sub>1</sub>



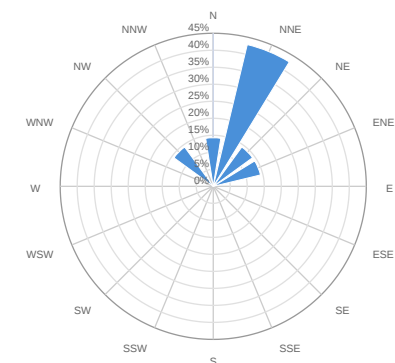
**PM<sub>100</sub> (μg/m<sup>3</sup>)**

■ PM<sub>100</sub>



**Pressure (HPa)**

■ Pressure



---

## Alerte

---

No alerts for the selected date and time range

## Parametrii indicelui de calitate al aerului (ICA)

Media zilnică

To Date	CAQI AQI	PM <sub>10</sub> μg/m <sup>3</sup>	PM <sub>2.5</sub> μg/m <sup>3</sup>	NO <sub>2</sub> μg/m <sup>3</sup>	O <sub>3</sub> μg/m <sup>3</sup>
26/04/2026, 23:59	32	30.89	5.82	15.56	52.15
27/04/2026, 23:59	27	26.4	4.46	16.77	51.18
28/04/2026, 23:59	52	51.21	18.78	19.12	46.27
29/04/2026, 23:59	28	26.66	4.19	16.56	52.88
30/04/2026, 23:59	28	27.02	4.26	17.51	53.61
01/05/2026, 23:59	41	40.26	14.14	19.64	50.48
02/05/2026, 23:59	23	23.21	6.04	19.33	51.68

## Alți parametri

Media zilnică

To Date	CO ppb	Temperature °C	Wind Speed m/s	Wind Direction degree	Battery %	SO <sub>2</sub> ppb	R. Humidity %	PM <sub>1</sub> μg/m <sup>3</sup>	PM <sub>100</sub> μg/m <sup>3</sup>	Pressure HPa
26/04/2026, 23:59	300.03	18.81	4.06	318.4	100	0	37.17	3.87	53.95	1006.82
27/04/2026, 23:59	309.47	15.68	2.26	59.82	100	0	37.78	2.77	55.05	1013.3
28/04/2026, 23:59	400.67	17.71	2.47	50.07	100	0	37.44	14.94	77.27	1010.18
29/04/2026, 23:59	293.65	14.37	4.51	28.44	100	0	35.8	2.62	58.51	1011.26
30/04/2026, 23:59	298.29	12.59	6.16	9.18	100	0	34.59	2.72	60.8	1015.75
01/05/2026, 23:59	374.91	13.84	3.8	24.79	100	0	36.55	12.1	67.8	1016.76
02/05/2026, 23:59	312.99	17.32	3.2	15.47	100	0	39.58	4.36	46.63	1013.52

Oizom will not be responsible for Environmental Data accuracy once Validated