

# Primaria Sannicolau Mare (Biblioteca)

## WEEKLY AIR-QUALITY REPORT

Timp de la: **12/04/2026, 00:00**  
Timp până la: **19/04/2026, 00:00**

Numele dispozitivului: **Primaria Sannicolau Mare (Biblioteca)**  
Locația dispozitivului: **Strada 1 Decembrie 1, Sannicolau Mare 305600, Romania**

Parametrii: **CAQI , PM<sub>10</sub> , PM<sub>2.5</sub> , NO<sub>2</sub> , O<sub>3</sub> , CO , Temperature , Wind Speed , Wind Direction , SO<sub>2</sub> , R. Humidity , PM<sub>1</sub> , PM<sub>100</sub> , Pressure**

Primaria Sannicolau Mare  
(Biblioteca)  
Strada 1 Decembrie 1, Sannicolau  
Mare 305600, Romania



### Media indicelui de calitate al aerului (ICA): **41**

Prezentare generală zilnică: Parametrii indicelui de calitate al aerului (ICA)

	CAQI AQI	PM <sub>10</sub> μg/m <sup>3</sup>	PM <sub>2.5</sub> μg/m <sup>3</sup>	NO <sub>2</sub> μg/m <sup>3</sup>	O <sub>3</sub> μg/m <sup>3</sup>
<b>Average</b>	41	40.61	14.37	19.28	46.18
<b>Maximum</b>	64	72.06	30.41	22.5	52.4
<b>Date</b>	17/04/2026	17/04/2026	17/04/2026	14/04/2026	18/04/2026
<b>Minimum</b>	26	25.14	6.85	15.77	41.44
<b>Date</b>	18/04/2026	18/04/2026	18/04/2026	18/04/2026	15/04/2026

The data shown above is based on Media zilnică .

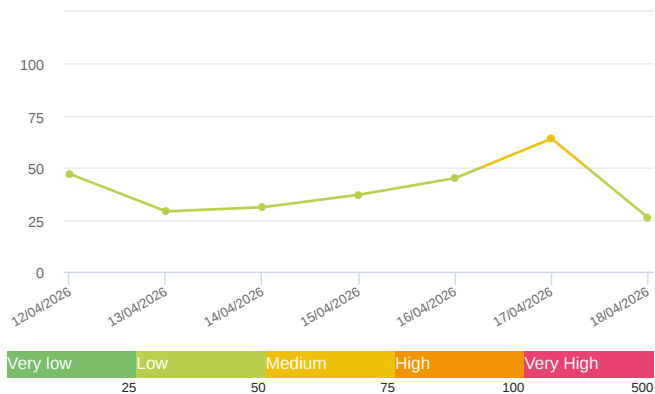
## Prezentare generală zilnică: Alți parametri

	CO ppb	Temperature °C	Wind Speed m/s	Wind Direction degree	Battery %	SO <sub>2</sub> ppb	R. Humidity %	PM <sub>1</sub> μg/m <sup>3</sup>	PM <sub>100</sub> μg/m <sup>3</sup>	Pressure HPa
<b>Average</b>	355.18	16.5	1.65	68.25	100	0	50.45	12.21	65.49	1009.61
<b>Maximum</b>	417.93	19.24	4.9	16.66	100	0	54.26	26.55	96.31	1011.45
<b>Date</b>	17/04/2026	17/04/2026	18/04/2026	18/04/2026	12/04/2026	12/04/2026	16/04/2026	17/04/2026	17/04/2026	15/04/2026
<b>Minimum</b>	304.14	12.77	1.22	76.41	100	0	45.58	5.41	51.18	1007.38
<b>Date</b>	18/04/2026	12/04/2026	15/04/2026	15/04/2026	12/04/2026	12/04/2026	18/04/2026	18/04/2026	18/04/2026	13/04/2026

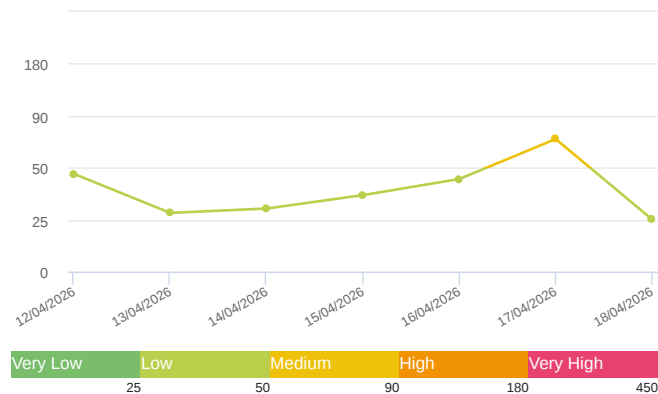
The data shown above is based on Media zilnică .

Media zilnică

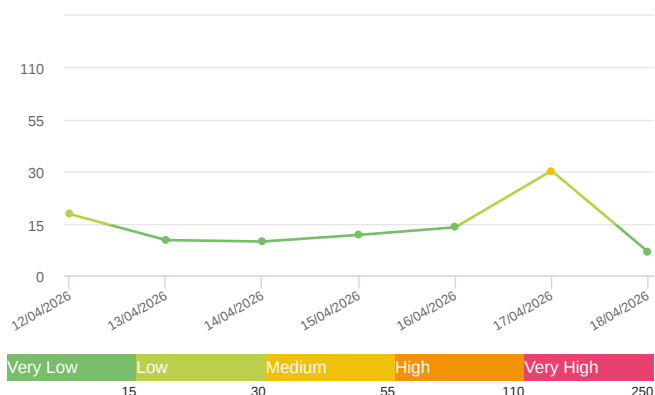
CAQI (AQI)



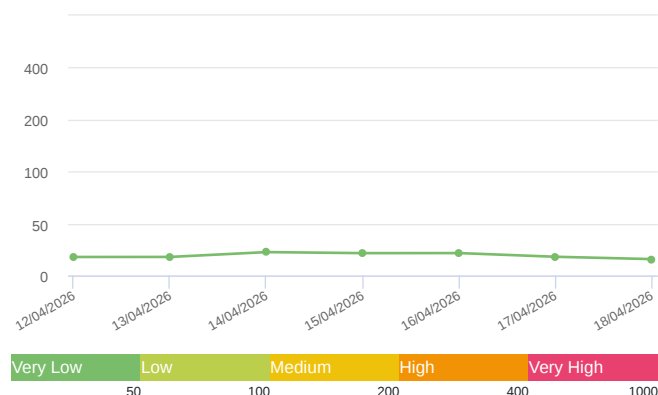
PM<sub>10</sub> (μg/m<sup>3</sup>)



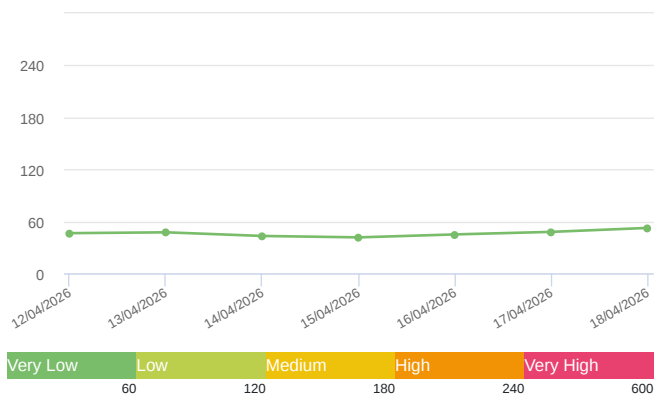
PM<sub>2.5</sub> (μg/m<sup>3</sup>)



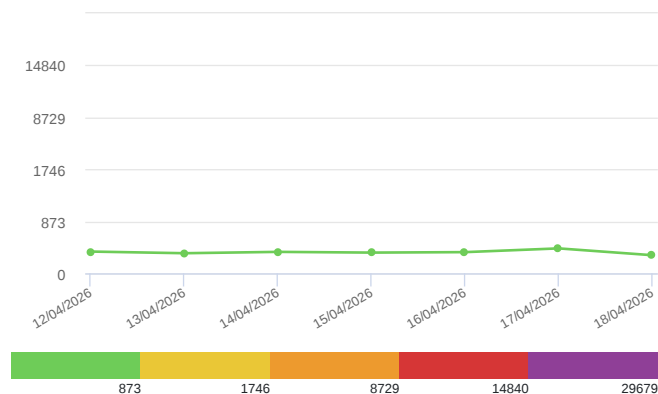
NO<sub>2</sub> (μg/m<sup>3</sup>)



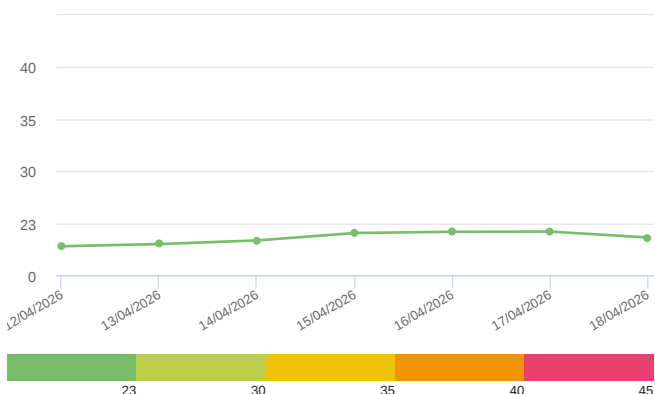
O<sub>3</sub> (μg/m<sup>3</sup>)



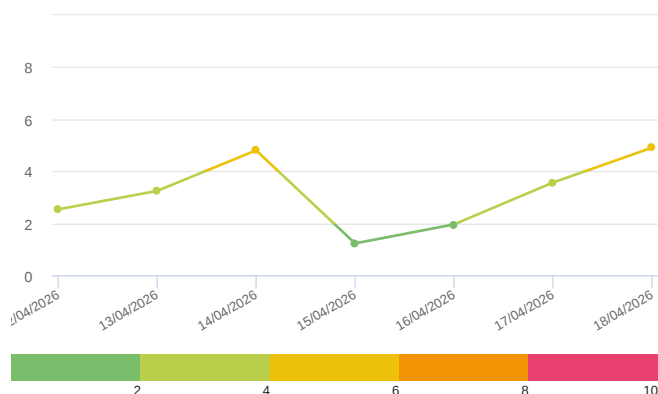
CO (ppb)



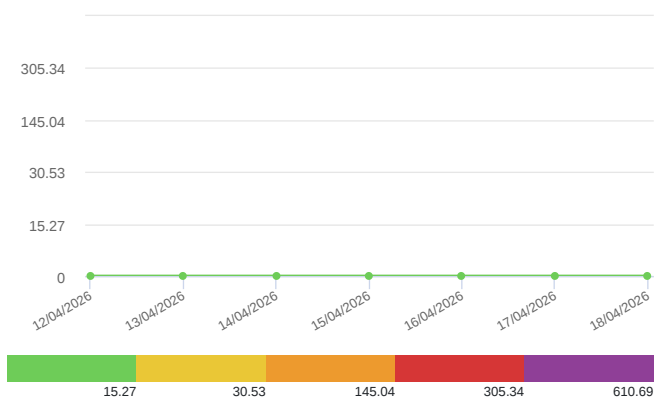
Temperature (°C)



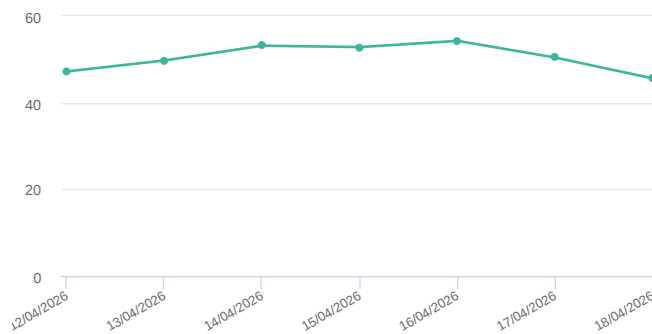
Wind Speed (m/s)



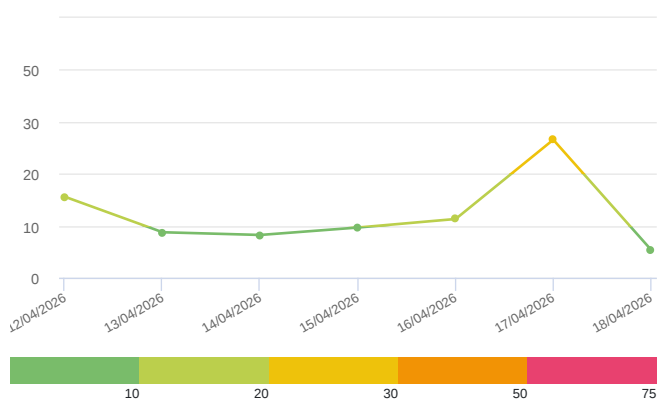
SO<sub>2</sub> (ppb)



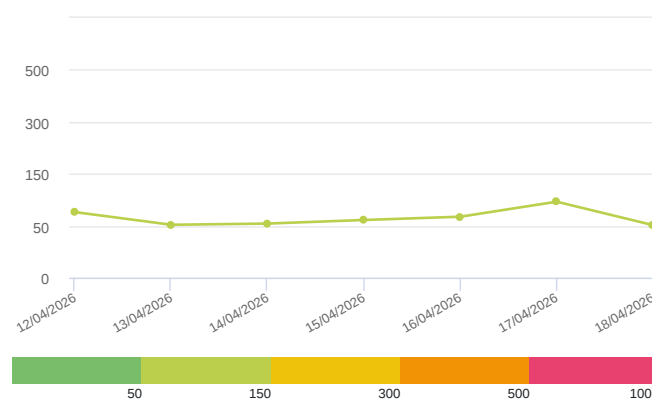
R. Humidity (%)



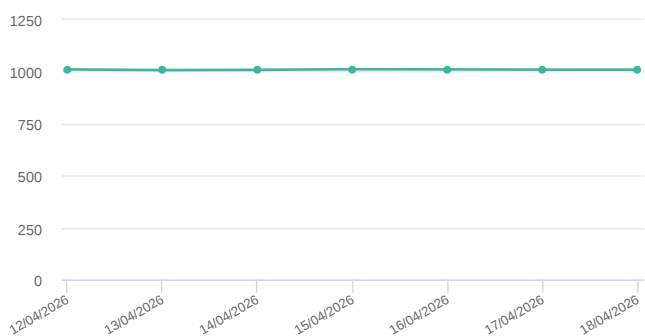
PM<sub>1</sub> (μg/m<sup>3</sup>)



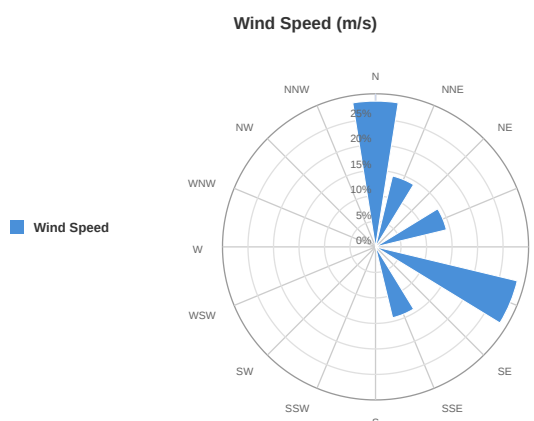
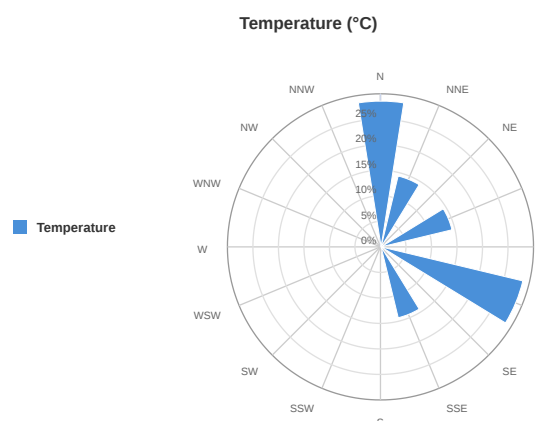
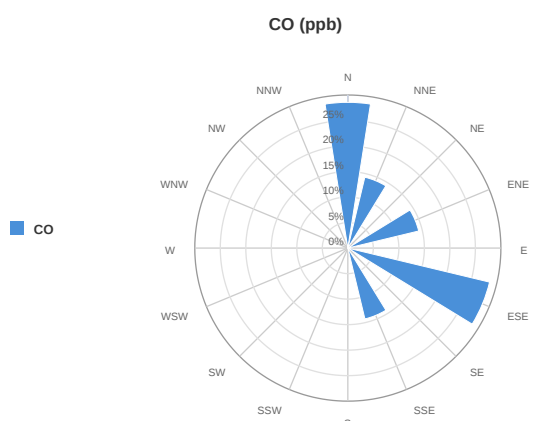
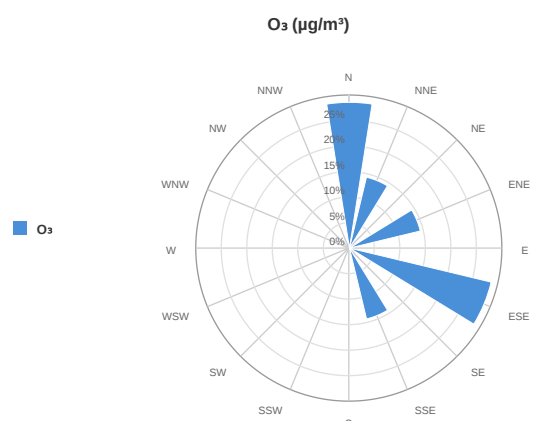
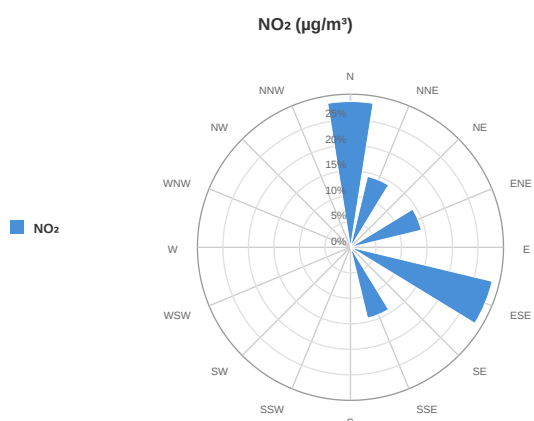
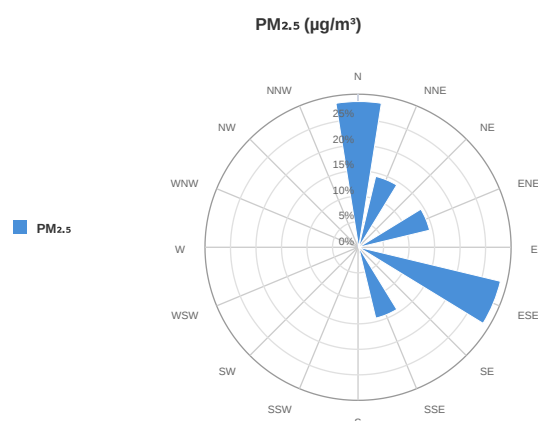
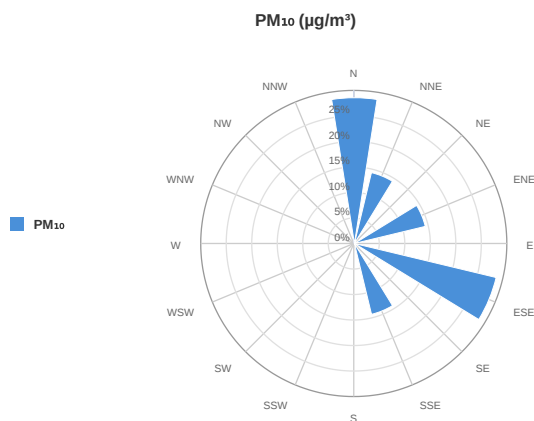
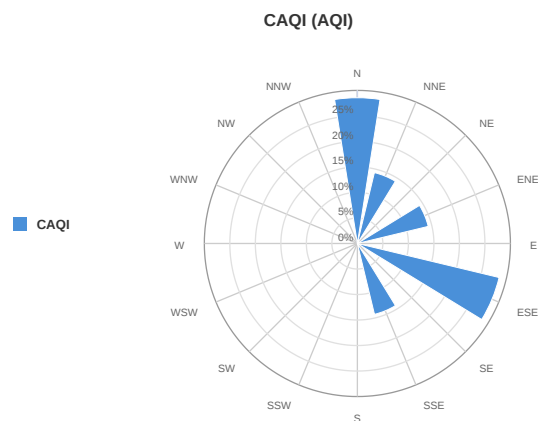
PM<sub>100</sub> (μg/m<sup>3</sup>)



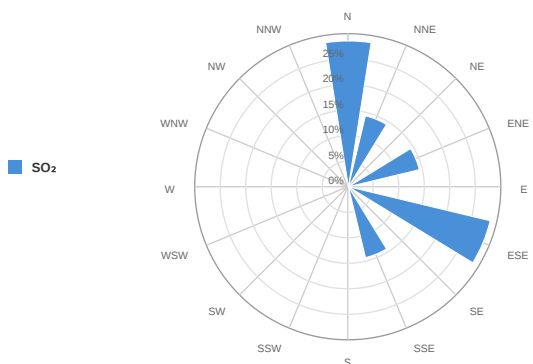
Pressure (hPa)



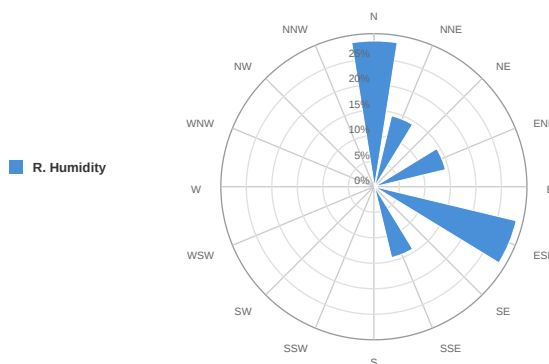
Media zilnică



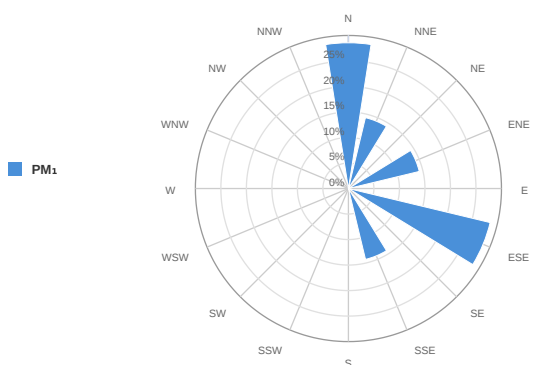
**SO<sub>2</sub> (ppb)**



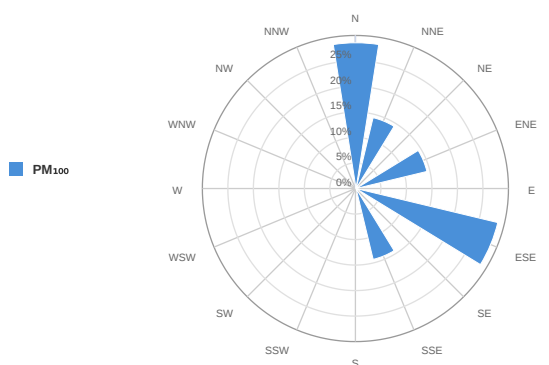
**R. Humidity (%)**



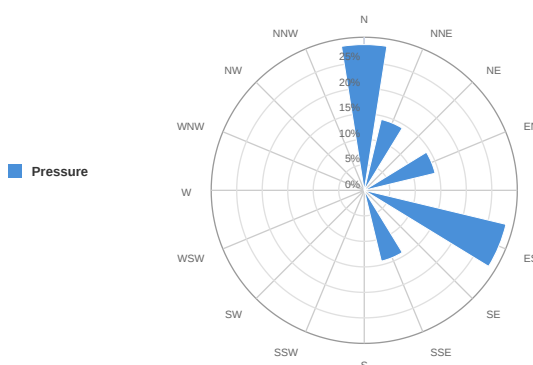
**PM<sub>1</sub> (μg/m<sup>3</sup>)**



**PM<sub>100</sub> (μg/m<sup>3</sup>)**



**Pressure (HPa)**



---

## Alerte

---

No alerts for the selected date and time range

## Parametrii indicelui de calitate al aerului (ICA)

Media zilnică

To Date	CAQI AQI	PM <sub>10</sub> μg/m <sup>3</sup>	PM <sub>2.5</sub> μg/m <sup>3</sup>	NO <sub>2</sub> μg/m <sup>3</sup>	O <sub>3</sub> μg/m <sup>3</sup>
12/04/2026, 23:59	47	47.06	17.71	17.78	46.33
13/04/2026, 23:59	29	28.27	10.22	17.86	47.3
14/04/2026, 23:59	31	30.38	9.81	22.5	43.1
15/04/2026, 23:59	37	36.83	11.72	21.52	41.44
16/04/2026, 23:59	45	44.57	13.9	21.54	44.87
17/04/2026, 23:59	64	72.06	30.41	17.99	47.85
18/04/2026, 23:59	26	25.14	6.85	15.77	52.4

## Alți parametri

Media zilnică

To Date	CO ppb	Temperature °C	Wind Speed m/s	Wind Direction degree	Battery %	SO <sub>2</sub> ppb	R. Humidity %	PM <sub>1</sub> μg/m <sup>3</sup>	PM <sub>100</sub> μg/m <sup>3</sup>	Pressure HPa
12/04/2026, 23:59	364.8	12.77	2.53	110.46	100	0	47.21	15.57	76.33	1010.54
13/04/2026, 23:59	336.9	13.74	3.24	109.63	100	0	49.75	8.75	51.88	1007.38
14/04/2026, 23:59	359.9	15.33	4.8	151.18	100	0	53.15	8.23	54.16	1008.6
15/04/2026, 23:59	347.56	18.63	1.22	76.41	100	0	52.83	9.66	61.12	1011.45
16/04/2026, 23:59	355.03	19.15	1.95	358.15	100	0	54.26	11.3	67.41	1010.61
17/04/2026, 23:59	417.93	19.24	3.56	7.75	100	0	50.41	26.55	96.31	1009.45
18/04/2026, 23:59	304.14	16.62	4.9	16.66	100	0	45.58	5.41	51.18	1009.25

Oizom will not be responsible for Environmental Data accuracy once Validated