

# Primaria Sanmihaiu Roman

## WEEKLY AIR-QUALITY REPORT

Timp de la: **26/04/2026, 00:00**  
Timp până la: **03/05/2026, 00:00**

Numele dispozitivului: **Primaria Sanmihaiu Roman**  
Locația dispozitivului: **DJ591C 81a, Sânmihaiu Român 307382, Romania**

Parametrii: **CAQI , PM<sub>10</sub> , PM<sub>2.5</sub> , NO<sub>2</sub> , O<sub>3</sub> , CO , Temperature , Wind Speed , Wind Direction , SO<sub>2</sub> , R. Humidity , PM<sub>1</sub> , PM<sub>100</sub> , Pressure**

Primaria Sanmihaiu Roman  
DJ591C 81a, Sânmihaiu Român  
307382, Romania



Media indicelui de calitate al aerului (ICA): **35**

Prezentare generală zilnică: Parametrii indicelui de calitate al aerului (ICA)

	CAQI AQI	PM <sub>10</sub> μg/m <sup>3</sup>	PM <sub>2.5</sub> μg/m <sup>3</sup>	NO <sub>2</sub> μg/m <sup>3</sup>	O <sub>3</sub> μg/m <sup>3</sup>
<b>Average</b>	35	26.2	6.92	28.98	82.14
<b>Maximum</b>	37	28.75	9.66	33.96	87.18
<b>Date</b>	26/04/2026	02/05/2026	02/05/2026	01/05/2026	26/04/2026
<b>Minimum</b>	32	23.94	5.32	24.18	75.58
<b>Date</b>	01/05/2026	30/04/2026	27/04/2026	26/04/2026	01/05/2026

The data shown above is based on Media zilnică .

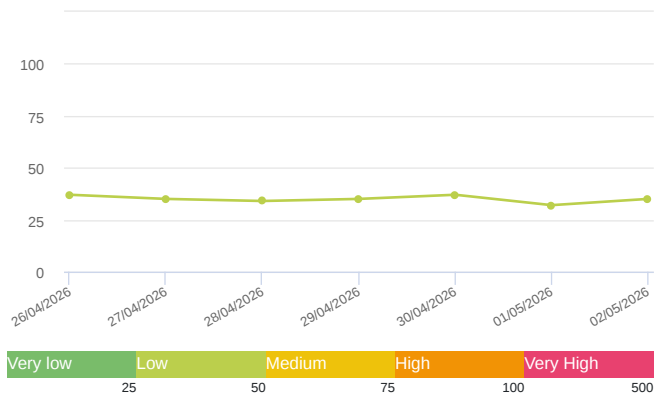
## Prezentare generală zilnică: Alți parametri

	CO ppb	Temperature °C	Wind Speed m/s	Wind Direction degree	Battery %	SO <sub>2</sub> ppb	R. Humidity %	PM <sub>1</sub> μg/m <sup>3</sup>	PM <sub>100</sub> μg/m <sup>3</sup>	Pressure HPa
<b>Average</b>	263.9	13.79	2.62	8.72	100	0	46.39	5.14	37.65	1012.14
<b>Maximum</b>	282.75	15.68	5.06	357.67	100	0	49.08	7.98	41.02	1016.49
<b>Date</b>	01/05/2026	26/04/2026	30/04/2026	30/04/2026	26/04/2026	26/04/2026	02/05/2026	02/05/2026	02/05/2026	01/05/2026
<b>Minimum</b>	243.31	11.6	0.69	4	100	0	40.16	3.47	35.42	1006.79
<b>Date</b>	26/04/2026	30/04/2026	01/05/2026	01/05/2026	26/04/2026	26/04/2026	30/04/2026	27/04/2026	30/04/2026	26/04/2026

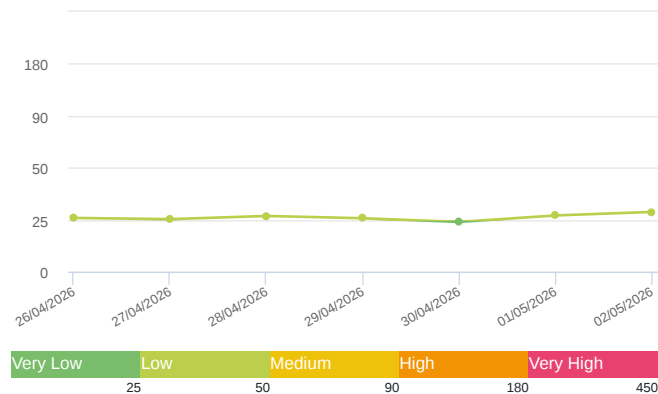
The data shown above is based on Media zilnică .

Media zilnică

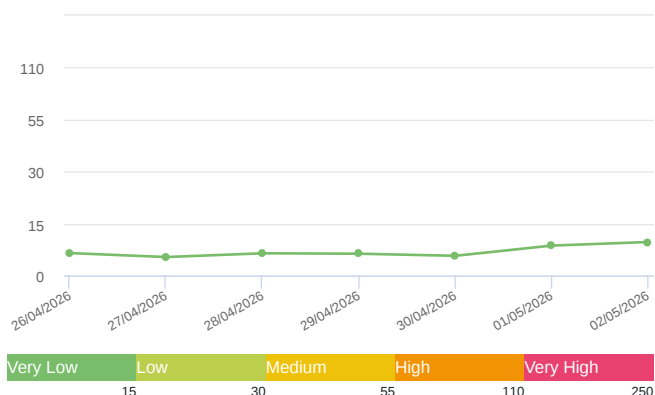
CAQI (AQI)



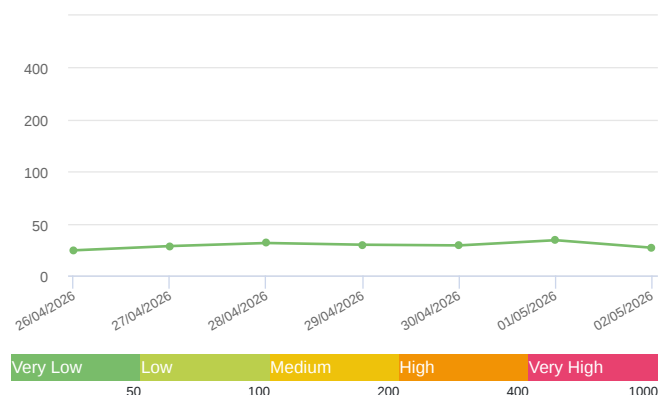
PM<sub>10</sub> (μg/m<sup>3</sup>)



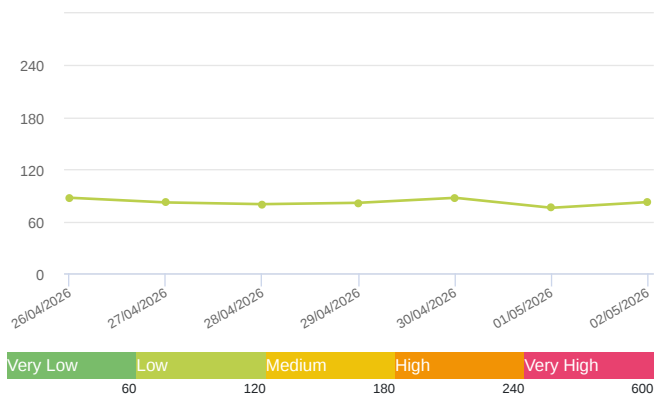
PM<sub>2.5</sub> (μg/m<sup>3</sup>)



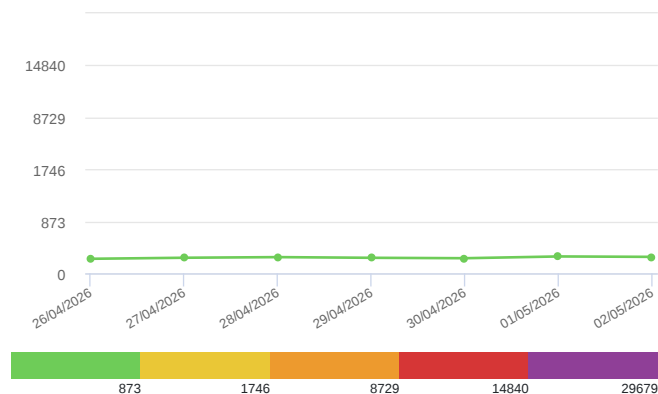
NO<sub>2</sub> (μg/m<sup>3</sup>)



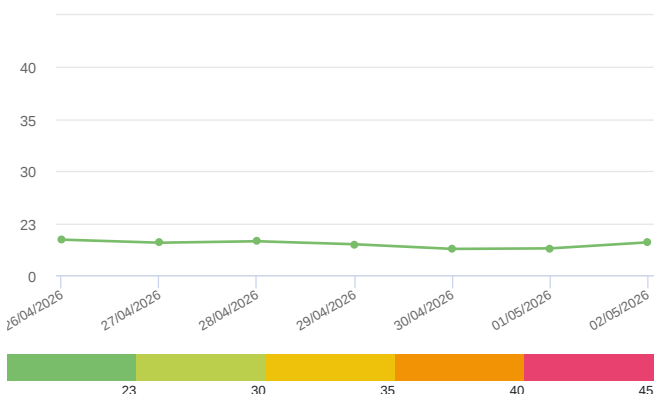
O<sub>3</sub> (μg/m<sup>3</sup>)



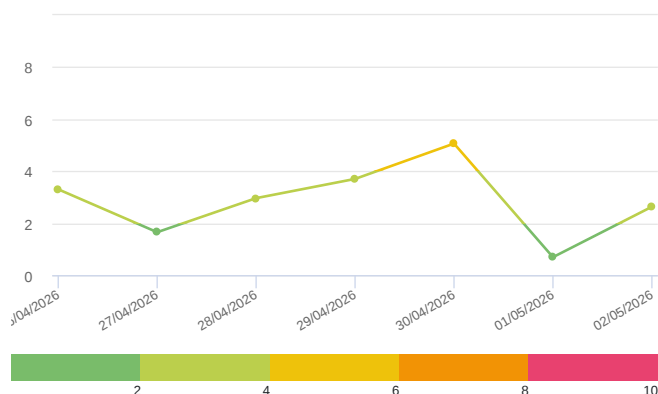
CO (ppb)



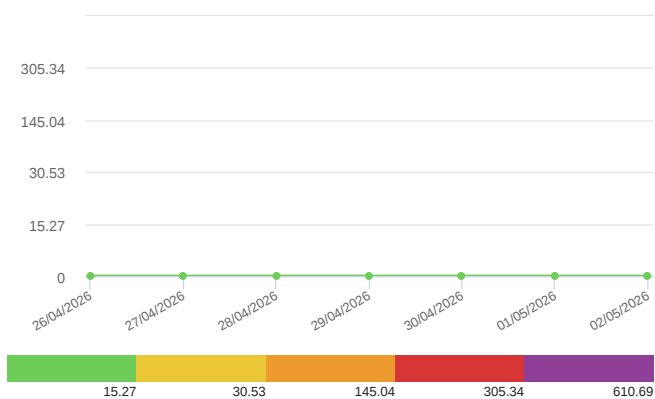
Temperature (°C)



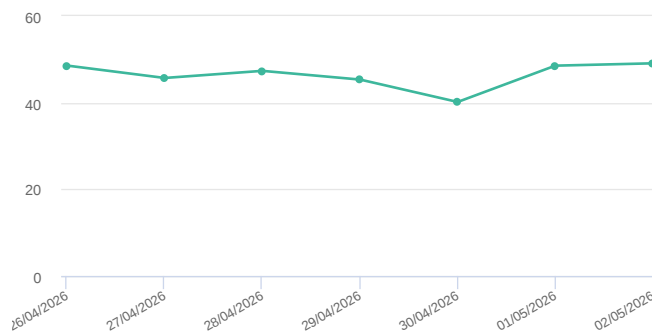
Wind Speed (m/s)



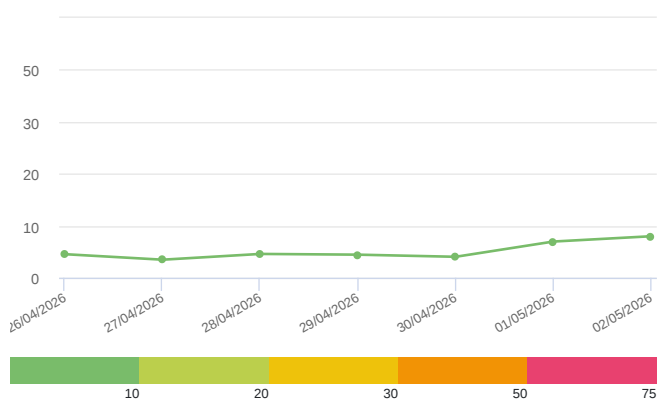
SO<sub>2</sub> (ppb)



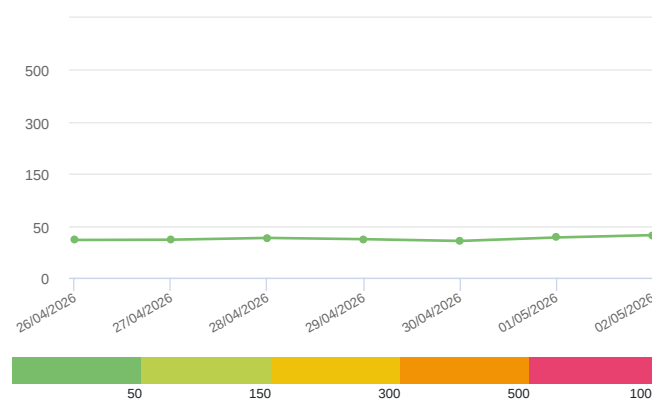
R. Humidity (%)



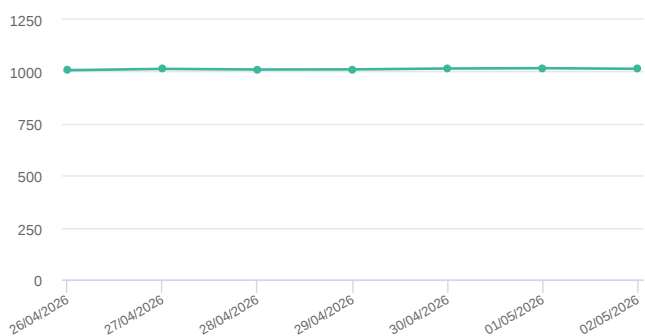
PM<sub>1</sub> (μg/m<sup>3</sup>)



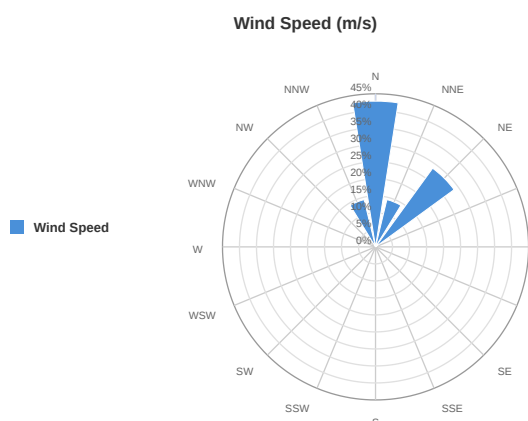
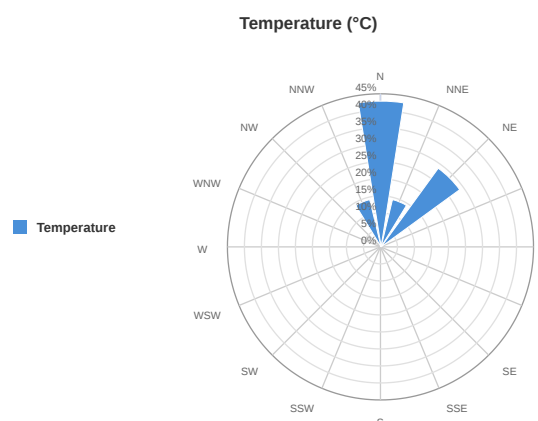
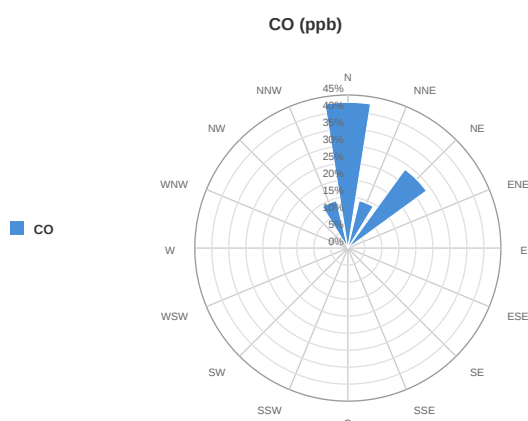
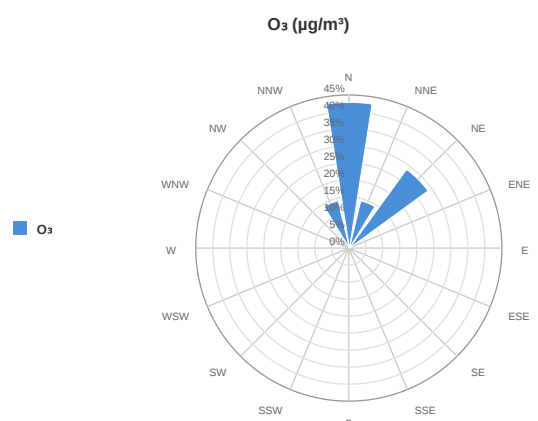
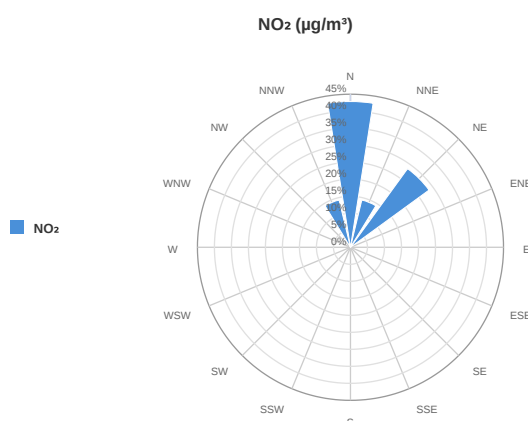
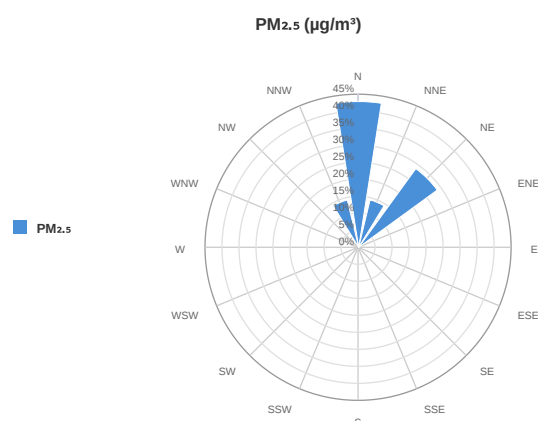
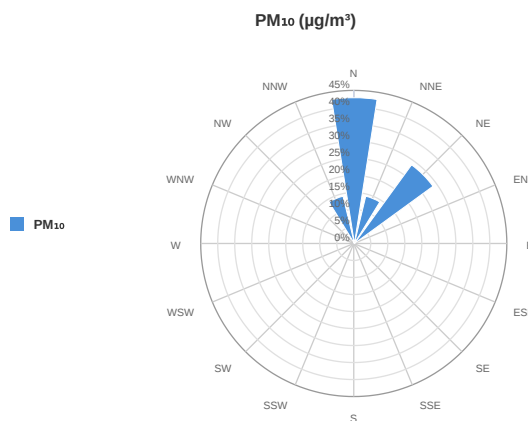
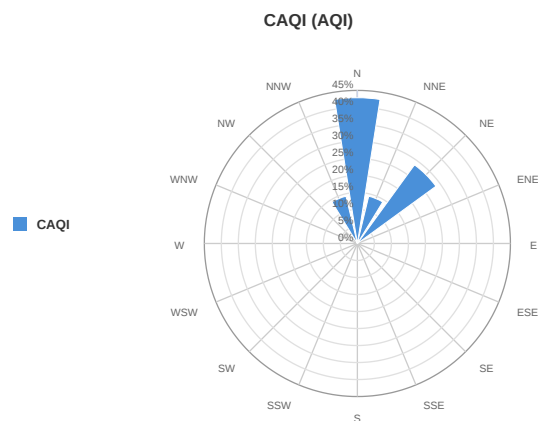
PM<sub>100</sub> (μg/m<sup>3</sup>)



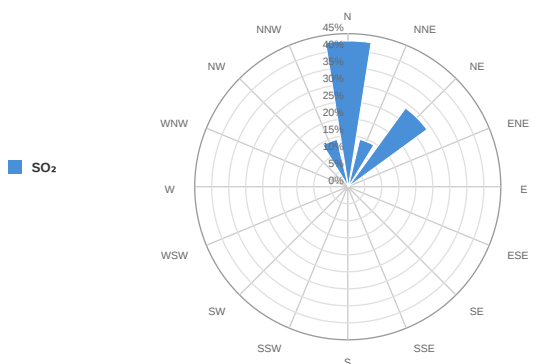
Pressure (hPa)



Media zilnică

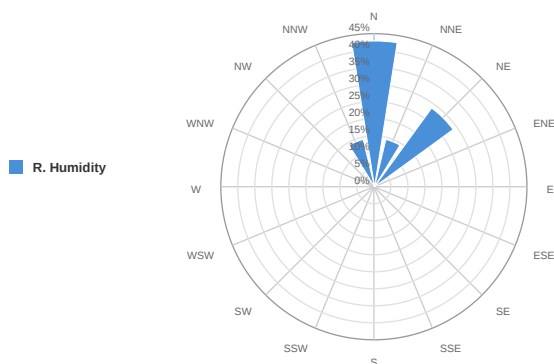


**SO<sub>2</sub> (ppb)**



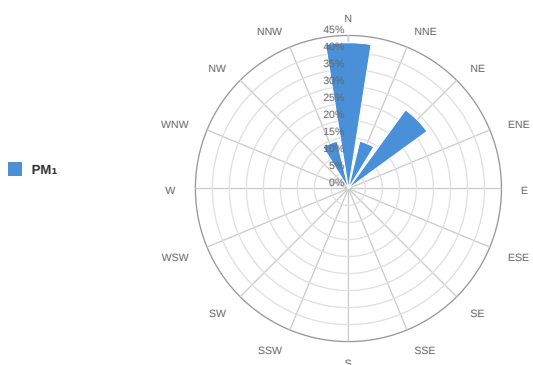
■ SO<sub>2</sub>

**R. Humidity (%)**



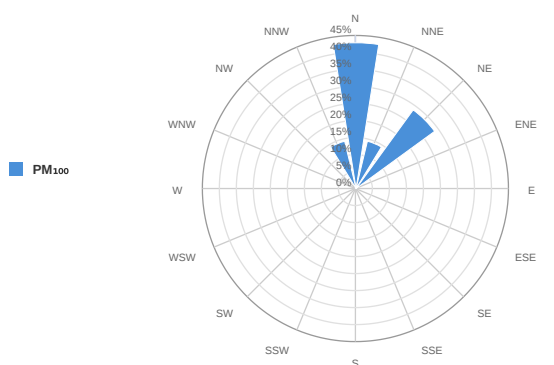
■ R. Humidity

**PM<sub>1</sub> (μg/m<sup>3</sup>)**



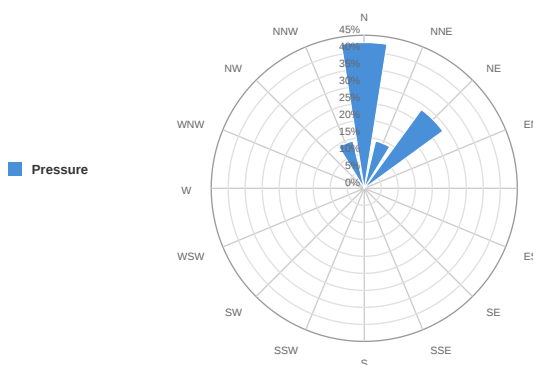
■ PM<sub>1</sub>

**PM<sub>100</sub> (μg/m<sup>3</sup>)**



■ PM<sub>100</sub>

**Pressure (HPa)**



■ Pressure

---

## Alerte

---

No alerts for the selected date and time range

## Parametrii indicelui de calitate al aerului (ICA)

Media zilnică

To Date	CAQI AQI	PM <sub>10</sub> μg/m <sup>3</sup>	PM <sub>2.5</sub> μg/m <sup>3</sup>	NO <sub>2</sub> μg/m <sup>3</sup>	O <sub>3</sub> μg/m <sup>3</sup>
26/04/2026, 23:59	37	25.86	6.46	24.18	87.18
27/04/2026, 23:59	35	25.27	5.32	28.3	81.8
28/04/2026, 23:59	34	26.81	6.41	31.24	79.83
29/04/2026, 23:59	35	25.71	6.29	29.59	81.34
30/04/2026, 23:59	37	23.94	5.69	28.95	87.1
01/05/2026, 23:59	32	27.05	8.62	33.96	75.58
02/05/2026, 23:59	35	28.75	9.66	26.68	82.18

## Alți parametri

Media zilnică

To Date	CO ppb	Temperature °C	Wind Speed m/s	Wind Direction degree	Battery %	SO <sub>2</sub> ppb	R. Humidity %	PM <sub>1</sub> μg/m <sup>3</sup>	PM <sub>100</sub> μg/m <sup>3</sup>	Pressure HPa
26/04/2026, 23:59	243.31	15.68	3.3	329.79	100	0	48.56	4.53	36.33	1006.79
27/04/2026, 23:59	260.96	14.33	1.65	45.02	100	0	45.7	3.47	36.59	1013.05
28/04/2026, 23:59	271.21	14.97	2.96	42.01	100	0	47.34	4.58	38.3	1010
29/04/2026, 23:59	260.52	13.64	3.7	10.1	100	0	45.33	4.44	37.11	1010.6
30/04/2026, 23:59	252.95	11.6	5.06	357.67	100	0	40.16	4.03	35.42	1014.75
01/05/2026, 23:59	282.75	11.82	0.69	4	100	0	48.54	6.96	38.76	1016.49
02/05/2026, 23:59	275.6	14.5	2.63	17.67	100	0	49.08	7.98	41.02	1013.34

Oizom will not be responsible for Environmental Data accuracy once Validated