

# Primaria Sanmihaiu Roman

## WEEKLY AIR-QUALITY REPORT

Timp de la: **12/04/2026, 00:00**  
Timp până la: **19/04/2026, 00:00**

Numele dispozitivului: **Primaria Sanmihaiu Roman**  
Locația dispozitivului: **DJ591C 81a, Sânmihaiu Român 307382, Romania**

Parametrii: **CAQI , PM<sub>10</sub> , PM<sub>2.5</sub> , NO<sub>2</sub> , O<sub>3</sub> , CO , Temperature , Wind Speed , Wind Direction , SO<sub>2</sub> , R. Humidity , PM<sub>1</sub> , PM<sub>100</sub> , Pressure**

Primaria Sanmihaiu Roman  
DJ591C 81a, Sânmihaiu Român  
307382, Romania



Media indicelui de calitate al aerului (ICA): **36**

Prezentare generală zilnică: Parametrii indicelui de calitate al aerului (ICA)

	CAQI AQI	PM <sub>10</sub> μg/m <sup>3</sup>	PM <sub>2.5</sub> μg/m <sup>3</sup>	NO <sub>2</sub> μg/m <sup>3</sup>	O <sub>3</sub> μg/m <sup>3</sup>
<b>Average</b>	36	35.67	13.53	29.89	77.55
<b>Maximum</b>	44	43.85	17.62	32.53	83.85
<b>Date</b>	17/04/2026	17/04/2026	17/04/2026	14/04/2026	18/04/2026
<b>Minimum</b>	34	27.79	8.91	26.52	72.77
<b>Date</b>	12/04/2026	18/04/2026	18/04/2026	18/04/2026	16/04/2026

The data shown above is based on Media zilnică .

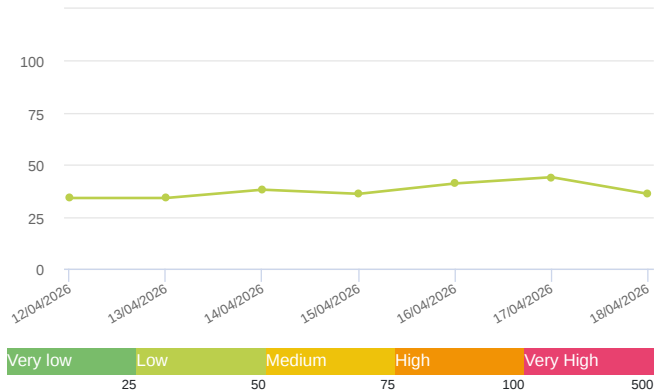
## Prezentare generală zilnică: Alți parametri

	CO ppb	Temperature °C	Wind Speed m/s	Wind Direction degree	Battery %	SO <sub>2</sub> ppb	R. Humidity %	PM <sub>1</sub> μg/m <sup>3</sup>	PM <sub>100</sub> μg/m <sup>3</sup>	Pressure HPa
<b>Average</b>	304.69	15.12	1.55	55.47	100	0	56.55	11.56	47.39	1009.37
<b>Maximum</b>	333.66	17.76	5.43	148.73	100	0	60.54	15.38	57.56	1011.17
<b>Date</b>	13/04/2026	16/04/2026	14/04/2026	14/04/2026	12/04/2026	12/04/2026	16/04/2026	17/04/2026	14/04/2026	15/04/2026
<b>Minimum</b>	263.74	10.64	1.36	32.16	100	0	52.99	7.41	39.34	1007.28
<b>Date</b>	18/04/2026	12/04/2026	15/04/2026	15/04/2026	12/04/2026	12/04/2026	18/04/2026	18/04/2026	18/04/2026	13/04/2026

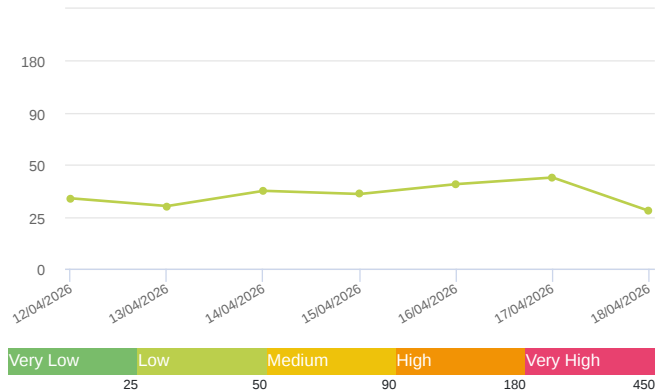
The data shown above is based on Media zilnică .

Media zilnică

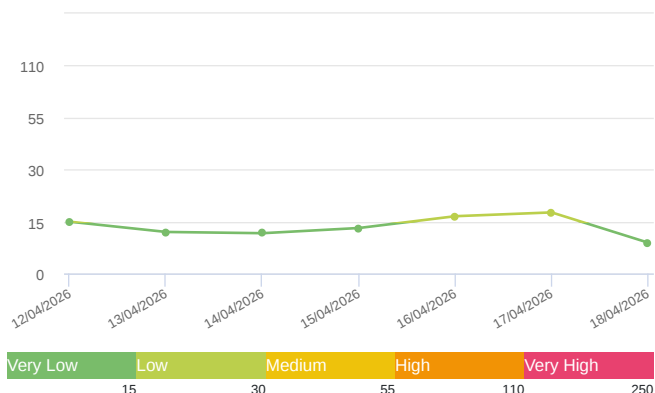
CAQI (AQI)



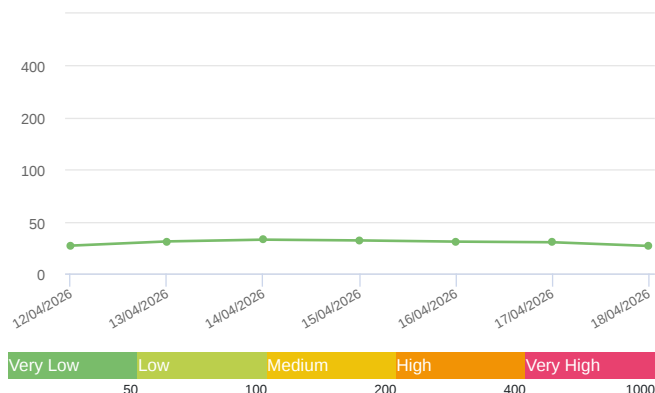
PM<sub>10</sub> (μg/m<sup>3</sup>)



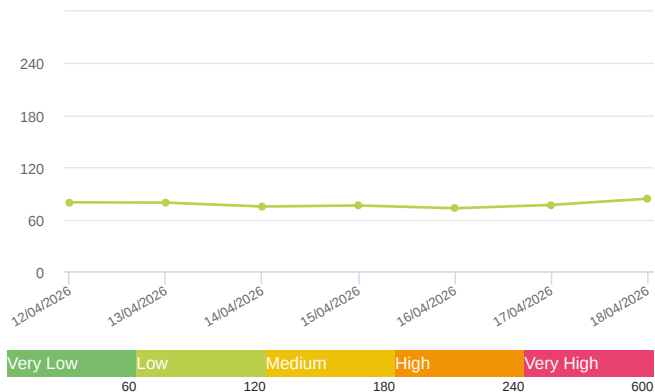
PM<sub>2.5</sub> (μg/m<sup>3</sup>)



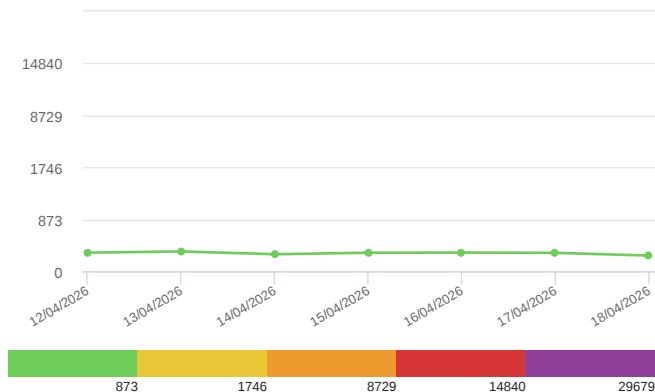
NO<sub>2</sub> (μg/m<sup>3</sup>)



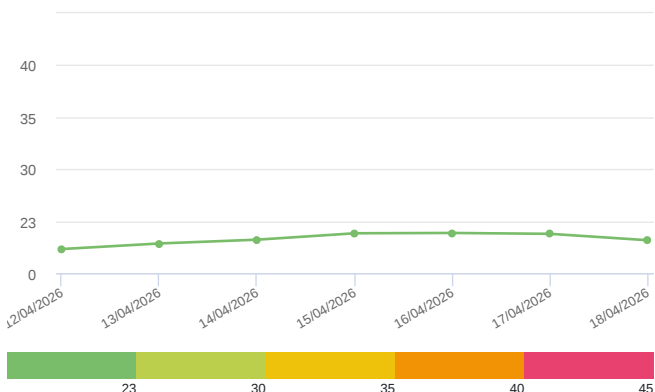
O<sub>3</sub> (μg/m<sup>3</sup>)



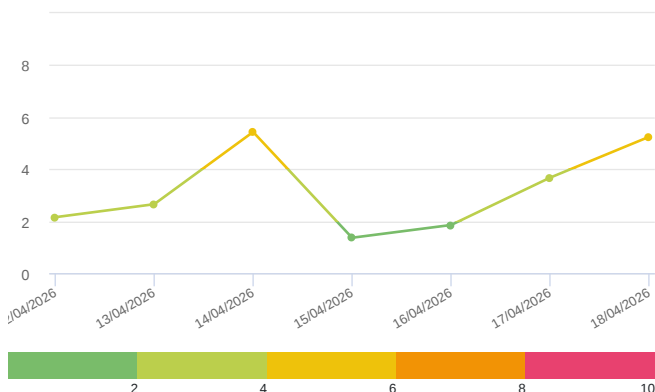
CO (ppb)



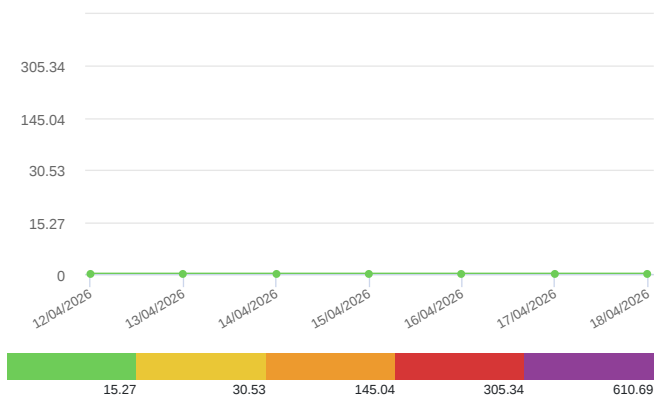
Temperature (°C)



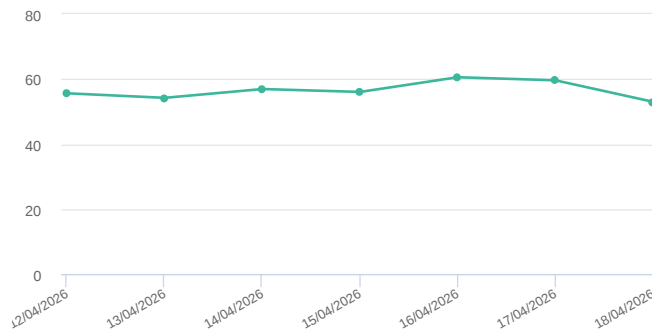
Wind Speed (m/s)



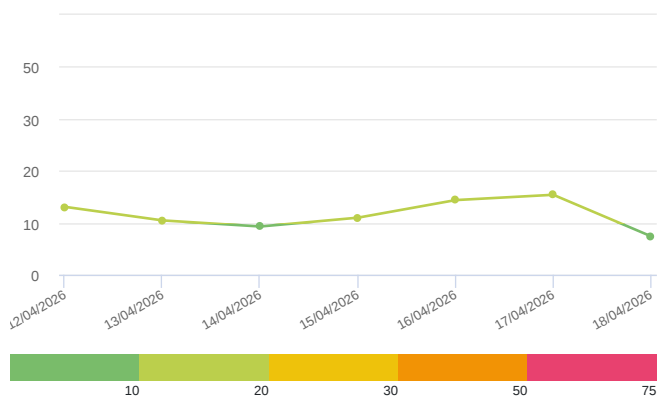
SO<sub>2</sub> (ppb)



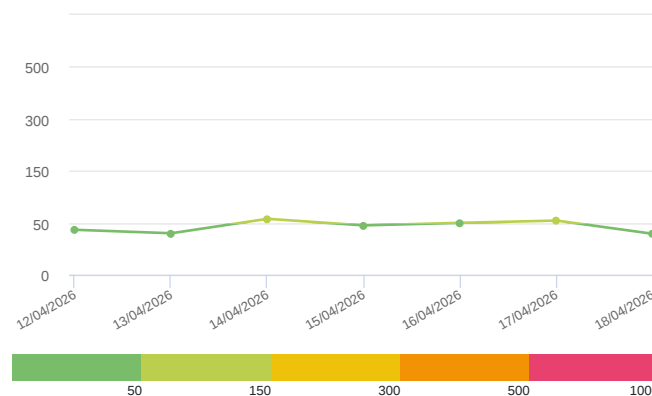
R. Humidity (%)



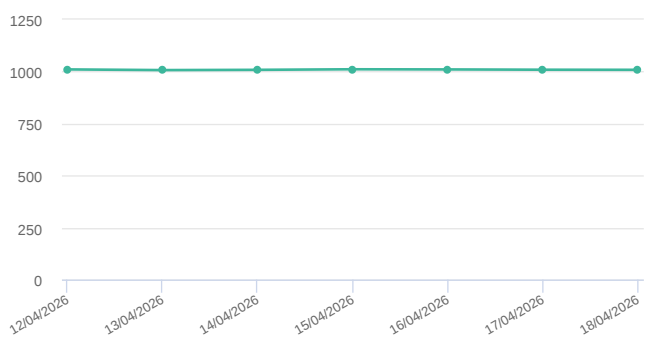
PM<sub>1</sub> (μg/m<sup>3</sup>)



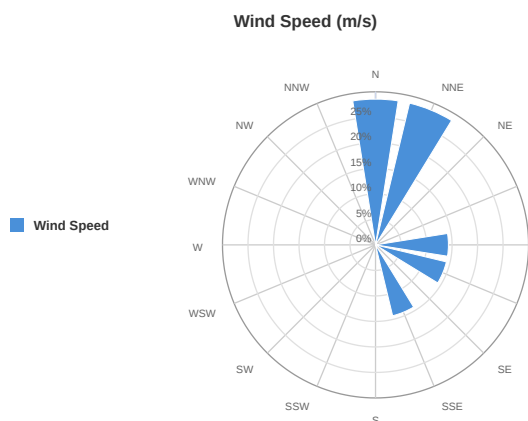
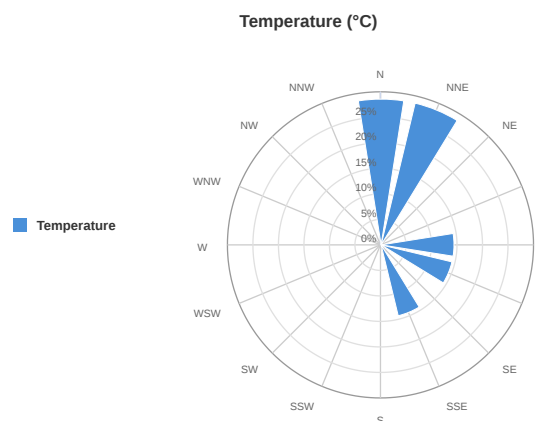
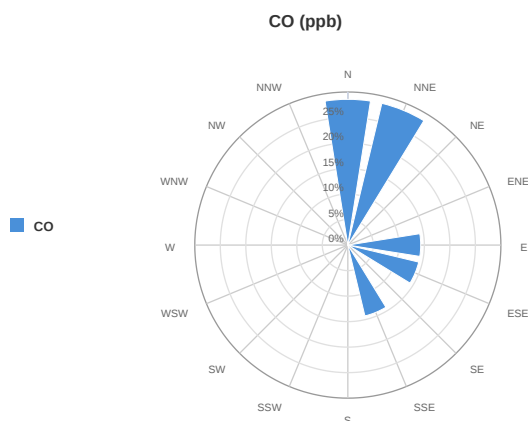
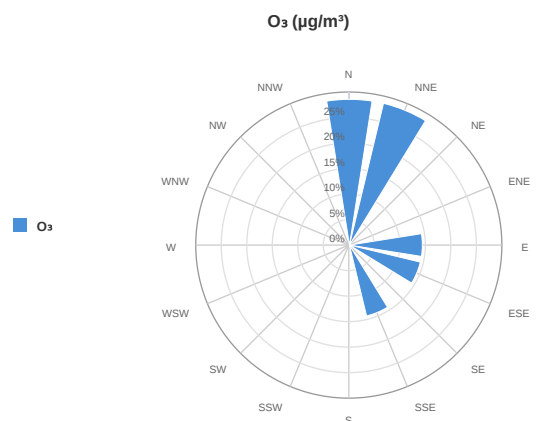
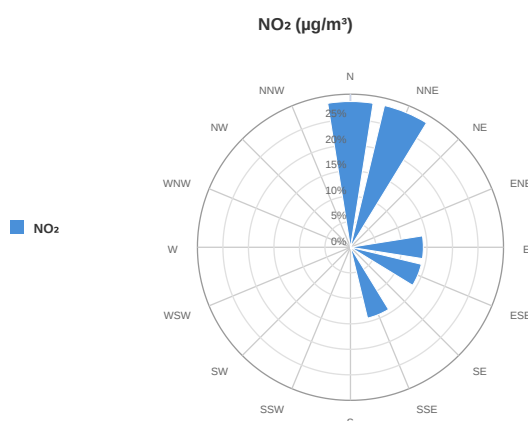
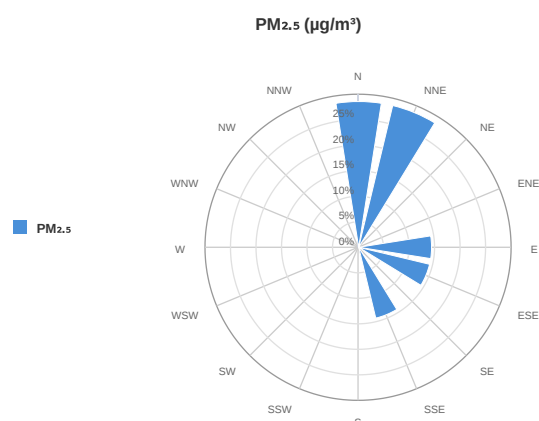
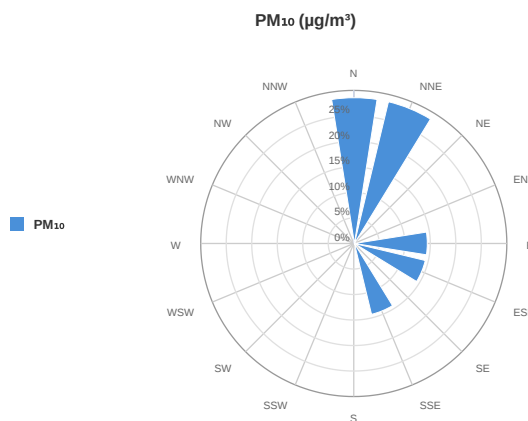
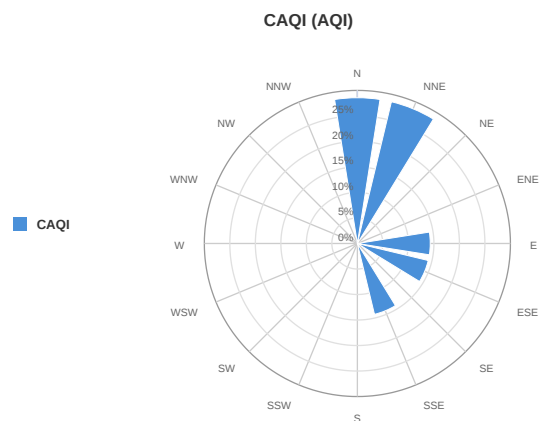
PM<sub>100</sub> (μg/m<sup>3</sup>)



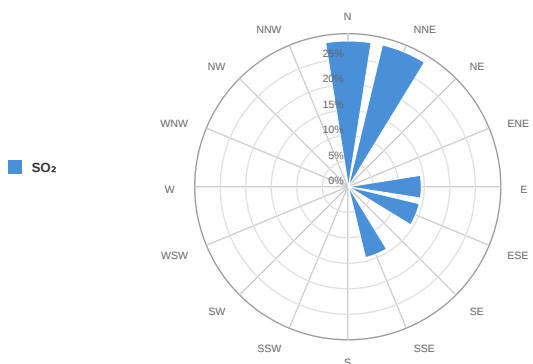
Pressure (hPa)



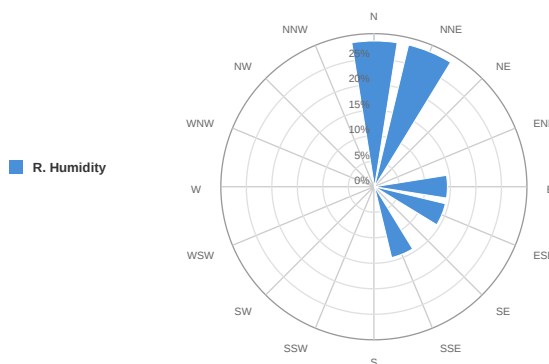
Media zilnică



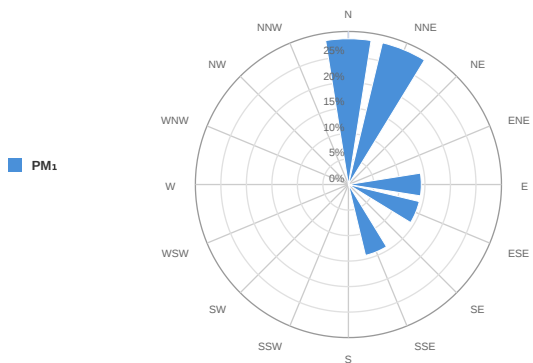
**SO<sub>2</sub> (ppb)**



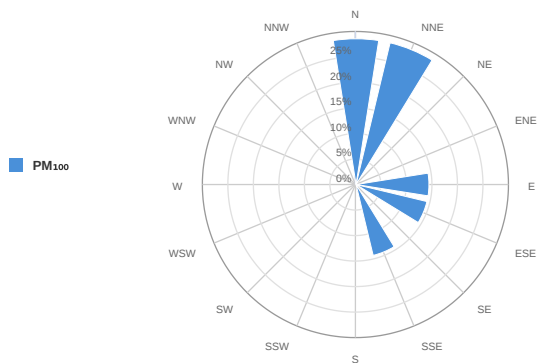
**R. Humidity (%)**



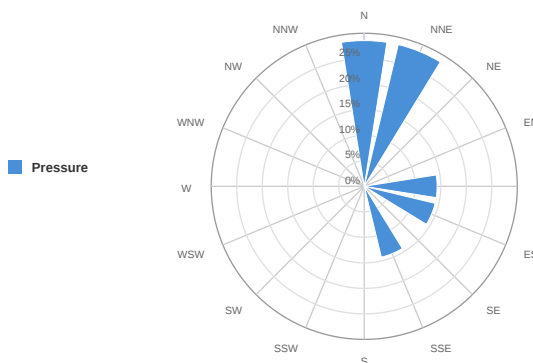
**PM<sub>1</sub> (μg/m<sup>3</sup>)**



**PM<sub>100</sub> (μg/m<sup>3</sup>)**



**Pressure (HPa)**



---

## Alerte

---

No alerts for the selected date and time range

## Parametrii indicelui de calitate al aerului (ICA)

Media zilnică

To Date	CAQI AQI	PM <sub>10</sub> μg/m <sup>3</sup>	PM <sub>2.5</sub> μg/m <sup>3</sup>	NO <sub>2</sub> μg/m <sup>3</sup>	O <sub>3</sub> μg/m <sup>3</sup>
12/04/2026, 23:59	34	33.86	14.94	26.8	79.63
13/04/2026, 23:59	34	30.13	11.98	30.85	79.25
14/04/2026, 23:59	38	37.44	11.63	32.53	74.76
15/04/2026, 23:59	36	35.93	13.12	31.78	75.94
16/04/2026, 23:59	41	40.68	16.53	30.67	72.77
17/04/2026, 23:59	44	43.85	17.62	30.06	76.64
18/04/2026, 23:59	36	27.79	8.91	26.52	83.85

## Alți parametri

Media zilnică

To Date	CO ppb	Temperature °C	Wind Speed m/s	Wind Direction degree	Battery %	SO <sub>2</sub> ppb	R. Humidity %	PM <sub>1</sub> μg/m <sup>3</sup>	PM <sub>100</sub> μg/m <sup>3</sup>	Pressure HPa
12/04/2026, 23:59	313.29	10.64	2.15	82.32	100	0	55.6	13.06	43.26	1010.5
13/04/2026, 23:59	333.66	13.12	2.65	120.17	100	0	54.2	10.45	39.91	1007.28
14/04/2026, 23:59	286.22	14.79	5.43	148.73	100	0	56.91	9.28	57.56	1008.54
15/04/2026, 23:59	311.42	17.61	1.36	32.16	100	0	56.02	10.98	47.45	1011.17
16/04/2026, 23:59	314.45	17.76	1.85	12.65	100	0	60.54	14.36	49.97	1010.43
17/04/2026, 23:59	310.02	17.37	3.67	3.08	100	0	59.6	15.38	54.23	1009.08
18/04/2026, 23:59	263.74	14.53	5.24	4.05	100	0	52.99	7.41	39.34	1008.61

Oizom will not be responsible for Environmental Data accuracy once Validated