

# Primaria Sacalaz

## WEEKLY AIR-QUALITY REPORT

Timp de la: **08/03/2026, 00:00**  
Timp până la: **15/03/2026, 00:00**

Numele dispozitivului: **Primaria Sacalaz**  
Locația dispozitivului: **Strada Principală 368, Săcălaz 307370, Romania**

Parametrii: **CAQI , NO<sub>2</sub> , O<sub>3</sub> , PM<sub>2.5</sub> , PM<sub>10</sub> , Wind Speed , Wind Direction , CO , SO<sub>2</sub> , R. Humidity , PM<sub>1</sub> , PM<sub>100</sub> , Pressure , Temperature**

Primaria Sacalaz  
Strada Principală 368, Săcălaz  
307370, Romania



Media indicelui de calitate al aerului (ICA): **36**

Prezentare generală zilnică: Parametrii indicelui de calitate al aerului (ICA)

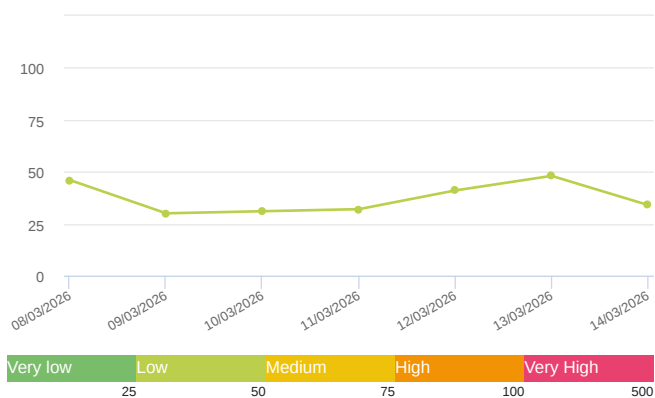
	CAQI AQI	NO <sub>2</sub> μg/m <sup>3</sup>	O <sub>3</sub> μg/m <sup>3</sup>	PM <sub>2.5</sub> μg/m <sup>3</sup>	PM <sub>10</sub> μg/m <sup>3</sup>
<b>Average</b>	36	27.18	70.53	14.82	34.97
<b>Maximum</b>	48	35.18	78.9	23.14	48.06
<b>Date</b>	13/03/2026	12/03/2026	14/03/2026	08/03/2026	13/03/2026
<b>Minimum</b>	30	20.57	62.32	9.39	23.96
<b>Date</b>	09/03/2026	14/03/2026	12/03/2026	10/03/2026	10/03/2026

## Prezentare generală zilnică: Alți parametri

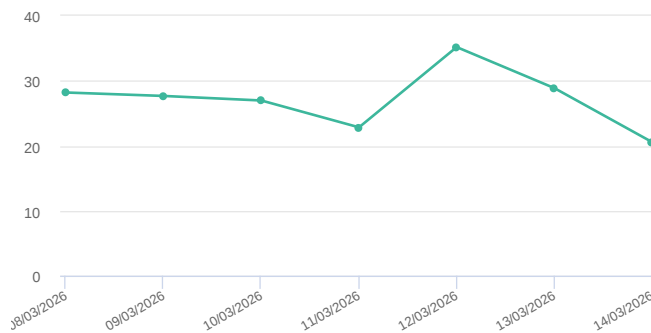
	Wind Speed m/s	Wind Direction degree	Battery %	CO ppb	SO <sub>2</sub> ppb	R. Humidity %	PM <sub>1</sub> μg/m <sup>3</sup>	PM <sub>100</sub> μg/m <sup>3</sup>	Pressure hPa	Temperature °C
<b>Average</b>	2.73	157.89	100	327.82	2.49	52.51	12.69	41.14	1013.66	11.72
<b>Maximum</b>	4.94	163.09	100	387.77	2.51	58.51	20.89	55.88	1020.09	12.74
<b>Date</b>	14/03/2026	14/03/2026	08/03/2026	13/03/2026	11/03/2026	08/03/2026	08/03/2026	13/03/2026	09/03/2026	12/03/2026
<b>Minimum</b>	1.14	61.1	100	275.52	2.47	47.03	7.81	29.27	1001.92	11.16
<b>Date</b>	08/03/2026	08/03/2026	08/03/2026	14/03/2026	12/03/2026	11/03/2026	10/03/2026	10/03/2026	14/03/2026	10/03/2026

Media zilnică

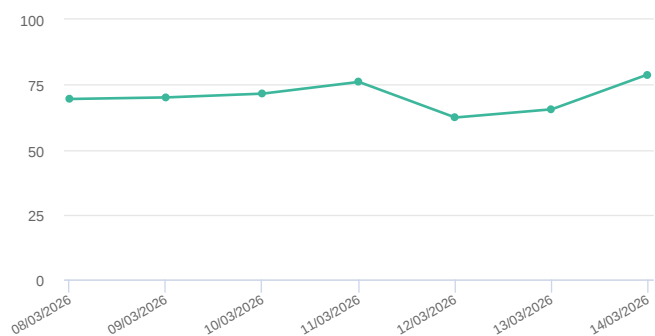
CAQI (AQI)



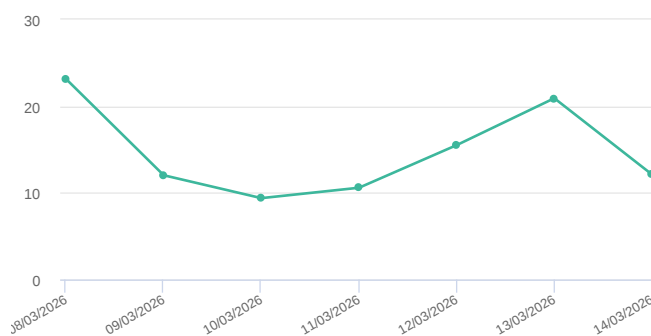
NO<sub>2</sub> (μg/m<sup>3</sup>)



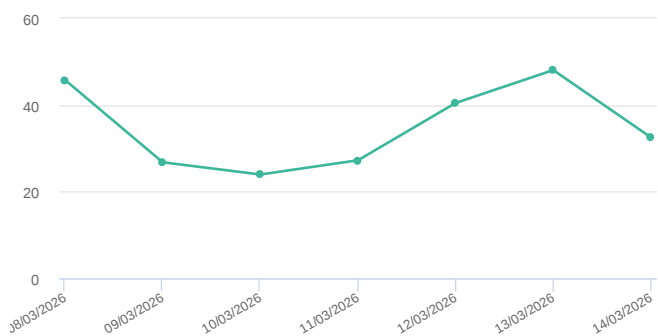
O<sub>3</sub> (μg/m<sup>3</sup>)



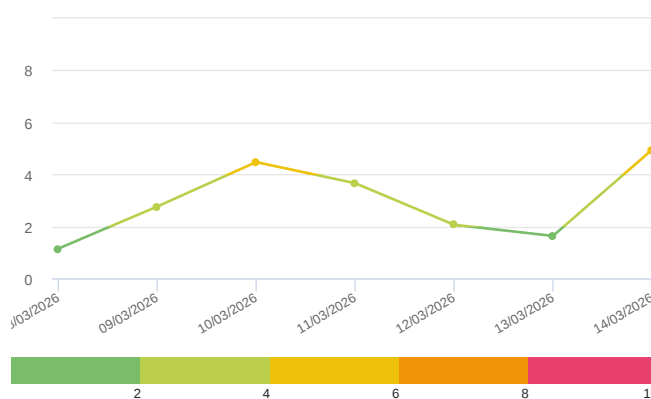
PM<sub>2.5</sub> (μg/m<sup>3</sup>)



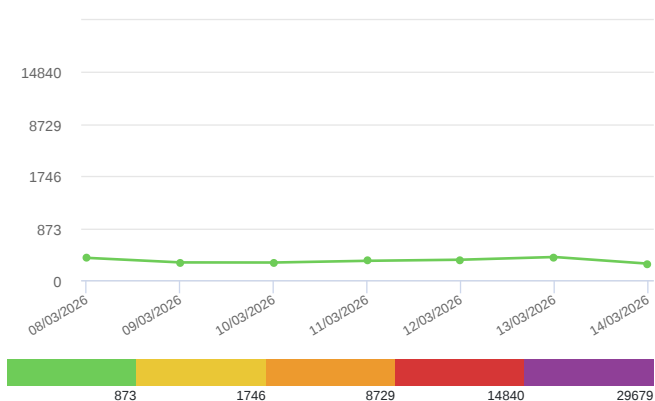
PM<sub>10</sub> (μg/m<sup>3</sup>)



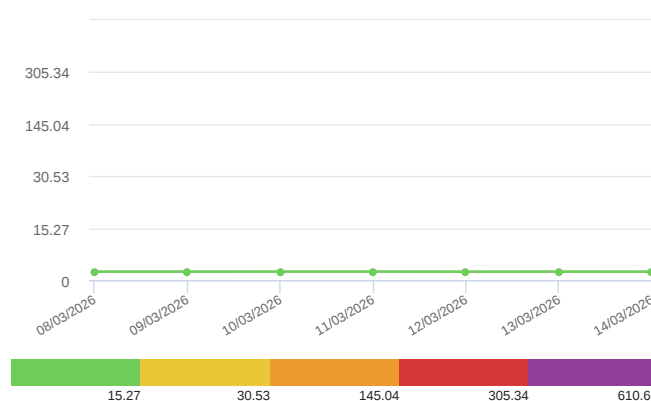
Wind Speed (m/s)

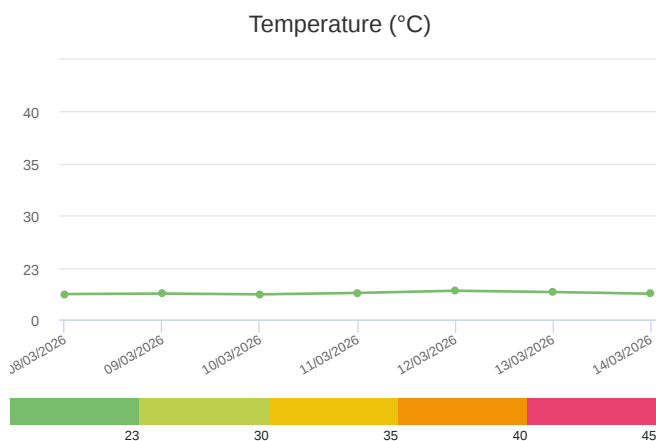
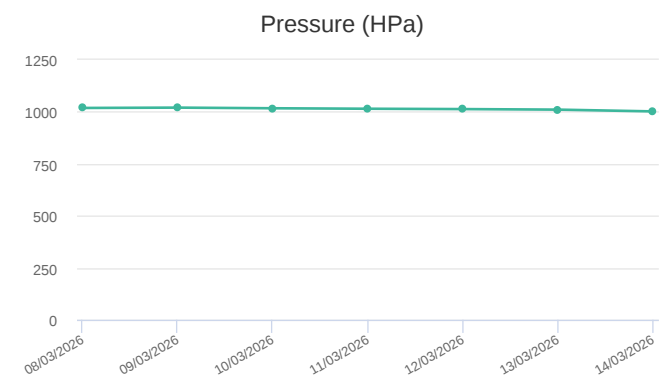
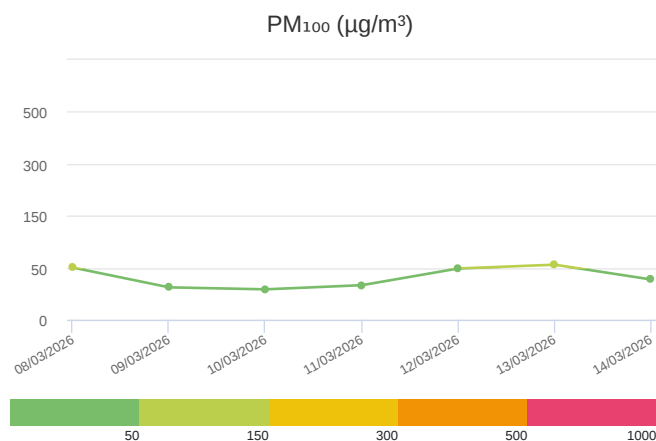
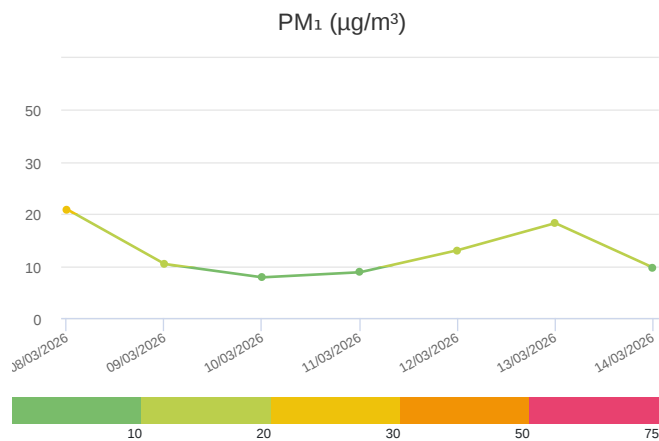
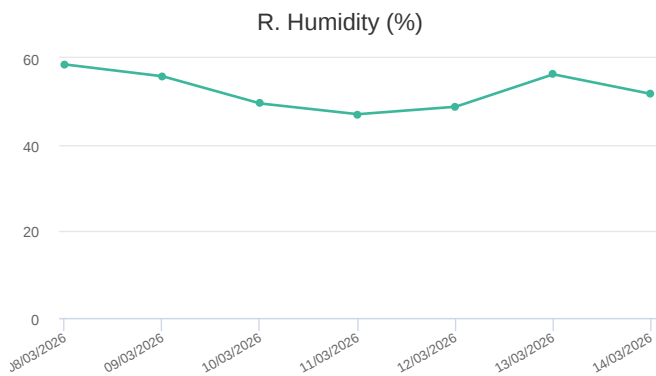


CO (ppb)



SO<sub>2</sub> (ppb)

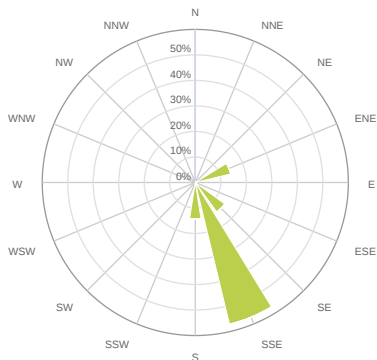




Media zilnică

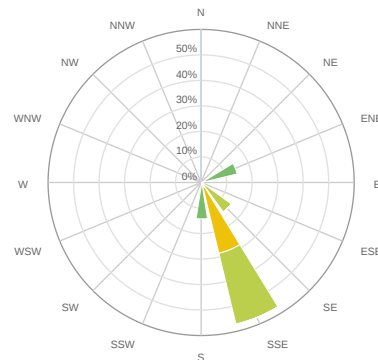
CAQI (AQI)

- > 100
- 75 - 100
- 50 - 75
- 25 - 50
- < 25



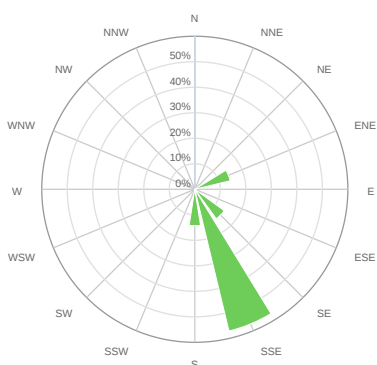
Wind Speed (m/s)

- > 8
- 6 - 8
- 4 - 6
- 2 - 4
- < 2



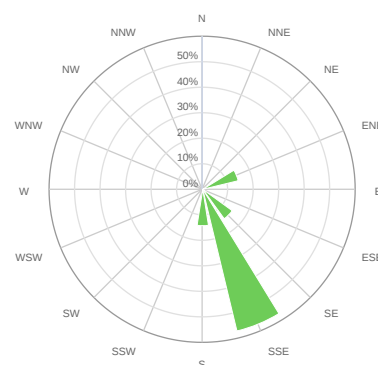
CO (ppb)

- > 14840
- 8729 - 14840
- 1746 - 8729
- 873 - 1746
- < 873



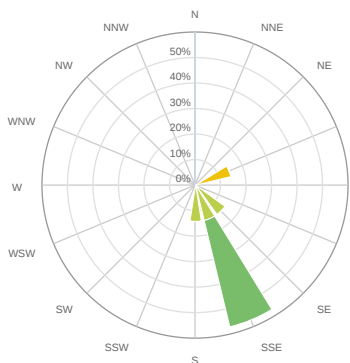
SO<sub>2</sub> (ppb)

- > 305.34
- 145.04 - 305.34
- 30.53 - 145.04
- 15.27 - 30.53
- < 15.27



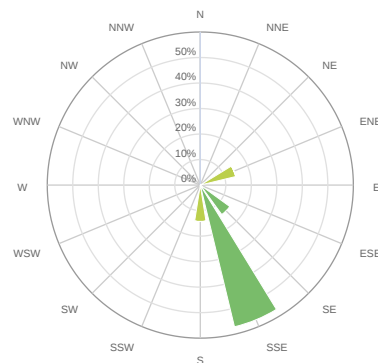
PM<sub>1</sub> (μg/m<sup>3</sup>)

- > 50
- 30 - 50
- 20 - 30
- 10 - 20
- < 10



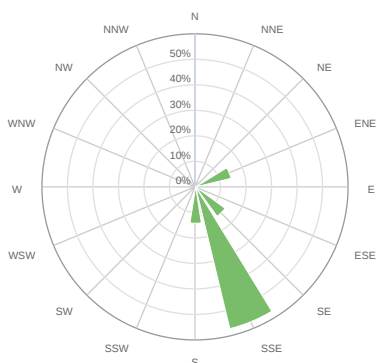
PM<sub>100</sub> (μg/m<sup>3</sup>)

- > 500
- 300 - 500
- 150 - 300
- 50 - 150
- < 50



Temperature (°C)

- > 40
- 35 - 40
- 30 - 35
- 23 - 30
- < 23



---

## Alerte

---

No alerts for the selected date and time range

## Parametrii indicelui de calitate al aerului (ICA)

Media zilnică

To Date	CAQI AQI	NO <sub>2</sub> μg/m <sup>3</sup>	O <sub>3</sub> μg/m <sup>3</sup>	PM <sub>2.5</sub> μg/m <sup>3</sup>	PM <sub>10</sub> μg/m <sup>3</sup>
08/03/2026, 23:59	46	28.19	69.45	23.14	45.79
09/03/2026, 23:59	30	27.66	70.05	12.03	26.78
10/03/2026, 23:59	31	26.96	71.5	9.39	23.96
11/03/2026, 23:59	32	22.83	76.01	10.59	27.24
12/03/2026, 23:59	41	35.18	62.32	15.51	40.47
13/03/2026, 23:59	48	28.87	65.47	20.92	48.06
14/03/2026, 23:59	34	20.57	78.9	12.12	32.53

## Alți parametri

Media zilnică

To Date	Wind Speed m/s	Wind Direction degree	Battery %	CO ppb	SO <sub>2</sub> ppb	R. Humidity %	PM <sub>1</sub> μg/m <sup>3</sup>	PM <sub>100</sub> μg/m <sup>3</sup>	Pressure HPa	Temperature °C
08/03/2026, 23:59	1.14	61.1	100	373.68	2.49	58.51	20.89	50.38	1018.47	11.26
09/03/2026, 23:59	2.76	153.01	100	297	2.49	55.78	10.38	31.17	1020.09	11.51
10/03/2026, 23:59	4.47	163.44	100	295.25	2.5	49.51	7.81	29.27	1016.98	11.16
11/03/2026, 23:59	3.66	166.94	100	323.52	2.51	47.03	8.79	33.25	1014.69	11.77
12/03/2026, 23:59	2.06	138.82	100	342.04	2.47	48.75	13.03	49.28	1013.03	12.74
13/03/2026, 23:59	1.63	178.86	100	387.77	2.49	56.24	18.24	55.88	1010.43	12.17
14/03/2026, 23:59	4.94	163.09	100	275.52	2.48	51.72	9.7	38.73	1001.92	11.43

Oizom will not be responsible for Environmental Data accuracy once Validated