

# Primaria Sacalaz

## WEEKLY AIR-QUALITY REPORT

Timp de la: **03/05/2026, 00:00**  
Timp până la: **10/05/2026, 00:00**

Numele dispozitivului: **Primaria Sacalaz**  
Locația dispozitivului: **Strada Principală 368, Săcălaz 307370, Romania**

Parametrii: **CAQI , PM<sub>10</sub> , PM<sub>2.5</sub> , NO<sub>2</sub> , O<sub>3</sub> , CO , Temperature , Wind Speed , Wind Direction , SO<sub>2</sub> , R. Humidity , PM<sub>1</sub> , PM<sub>100</sub> , Pressure**

Primaria Sacalaz  
Strada Principală 368, Săcălaz  
307370, Romania



Media indicelui de calitate al aerului (ICA): **31**

Prezentare generală zilnică: Parametrii indicelui de calitate al aerului (ICA)

	CAQI AQI	PM <sub>10</sub> μg/m <sup>3</sup>	PM <sub>2.5</sub> μg/m <sup>3</sup>	NO <sub>2</sub> μg/m <sup>3</sup>	O <sub>3</sub> μg/m <sup>3</sup>
<b>Average</b>	31	26.28	10.73	23.66	73.04
<b>Maximum</b>	41	40.98	16.72	36.08	79.97
<b>Date</b>	08/05/2026	08/05/2026	08/05/2026	07/05/2026	06/05/2026
<b>Minimum</b>	27	17.69	6.62	18.3	62.99
<b>Date</b>	07/05/2026	03/05/2026	03/05/2026	06/05/2026	07/05/2026

The data shown above is based on Media zilnică .

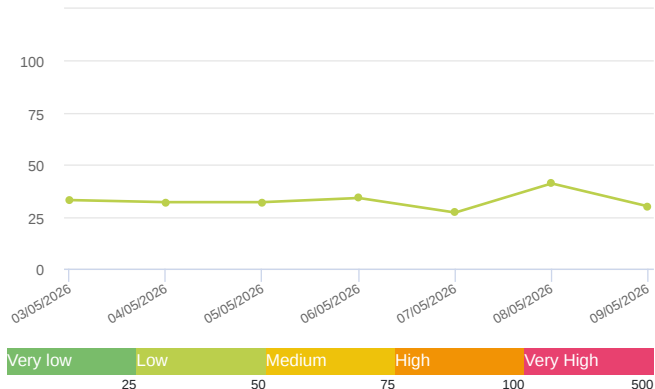
## Prezentare generală zilnică: Alți parametri

	CO ppb	Temperature °C	Wind Speed m/s	Wind Direction degree	Battery %	SO <sub>2</sub> ppb	R. Humidity %	PM <sub>1</sub> μg/m <sup>3</sup>	PM <sub>100</sub> μg/m <sup>3</sup>	Pressure HPa
<b>Average</b>	289.8	19.65	0.7	153.2	100	2.51	55.31	8.56	33.88	1006.74
<b>Maximum</b>	315.41	21.58	3.11	168.48	100	2.54	72.67	12.53	62.64	1011.81
<b>Date</b>	04/05/2026	06/05/2026	05/05/2026	05/05/2026	03/05/2026	04/05/2026	07/05/2026	08/05/2026	08/05/2026	03/05/2026
<b>Minimum</b>	271.36	15.84	0.57	148.84	100	2.49	44.78	5.27	22.38	1003.5
<b>Date</b>	03/05/2026	03/05/2026	04/05/2026	04/05/2026	03/05/2026	03/05/2026	04/05/2026	03/05/2026	03/05/2026	06/05/2026

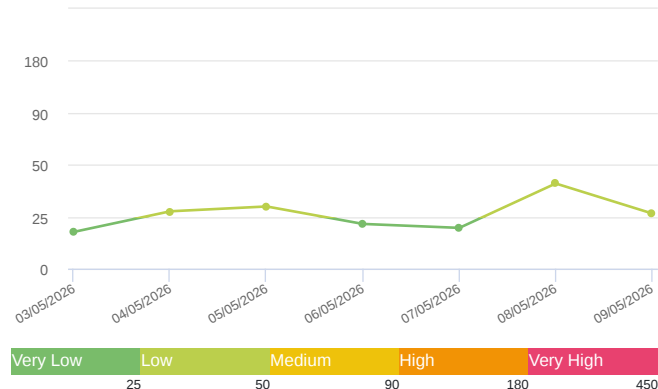
The data shown above is based on Media zilnică .

Media zilnică

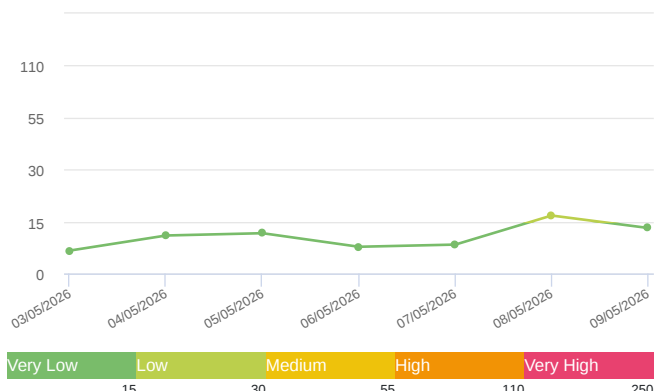
CAQI (AQI)



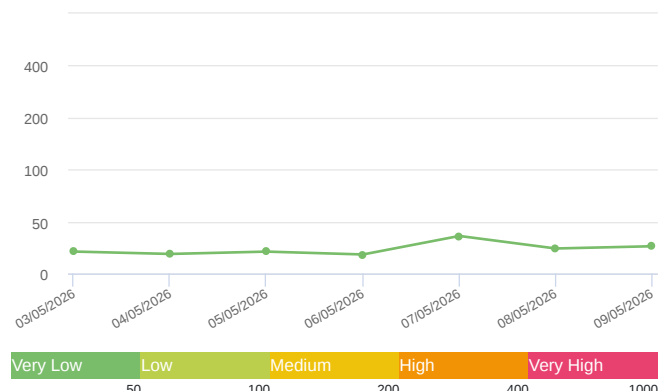
PM<sub>10</sub> (μg/m<sup>3</sup>)



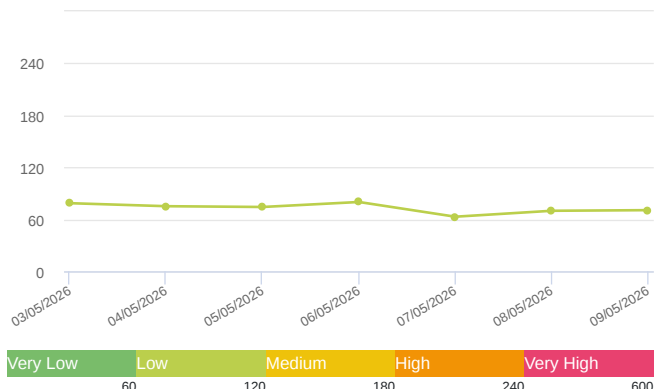
PM<sub>2.5</sub> (μg/m<sup>3</sup>)



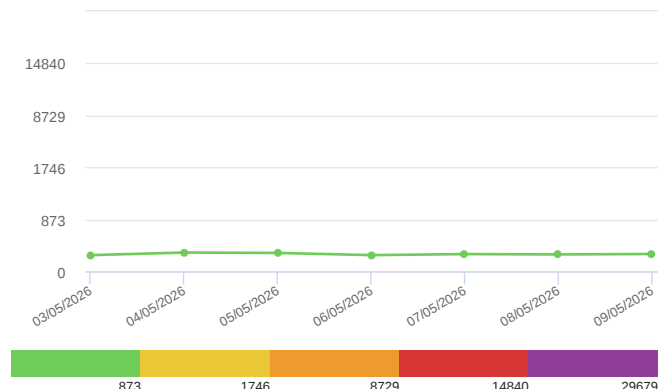
NO<sub>2</sub> (μg/m<sup>3</sup>)



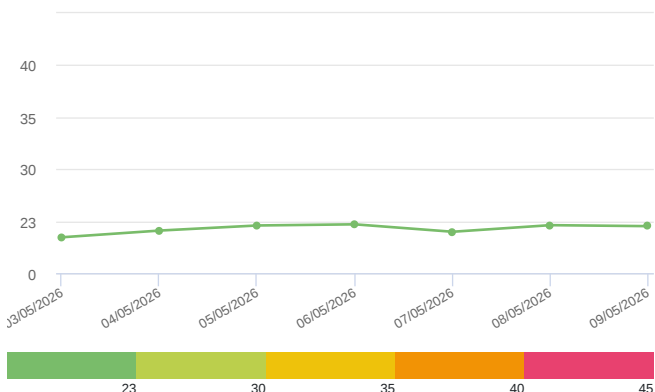
O<sub>3</sub> (μg/m<sup>3</sup>)



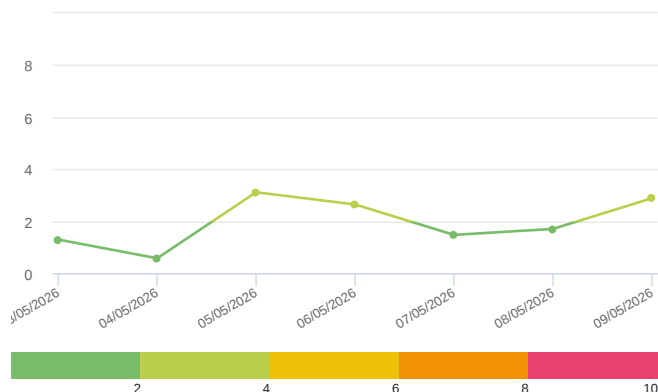
CO (ppb)



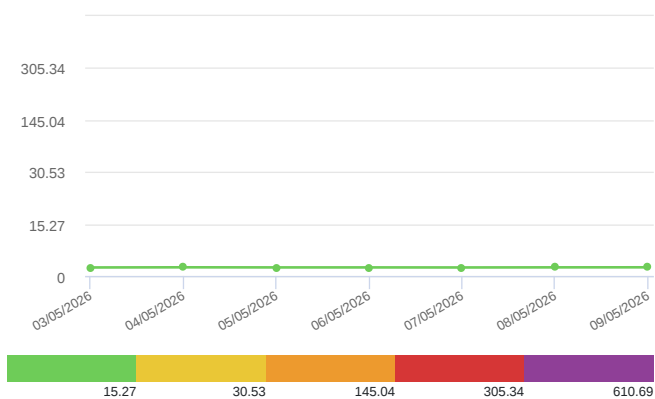
Temperature (°C)



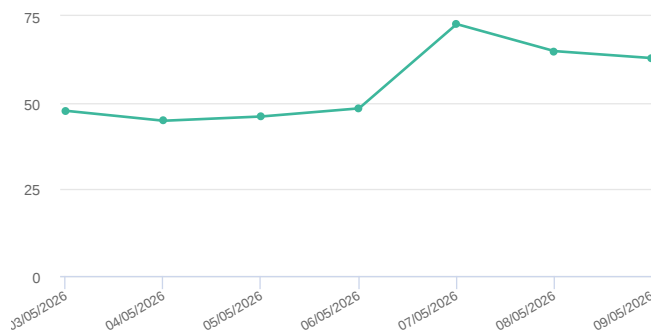
Wind Speed (m/s)



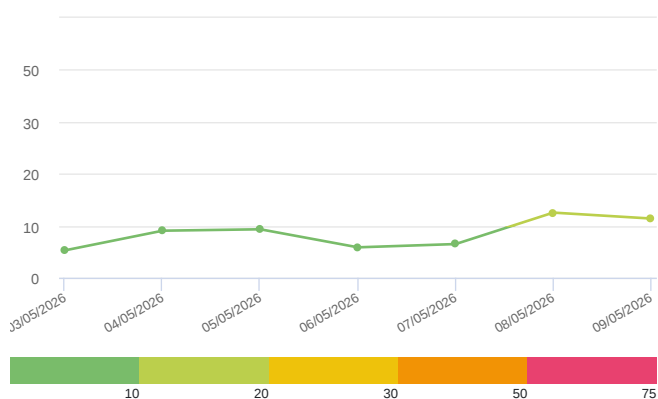
SO<sub>2</sub> (ppb)



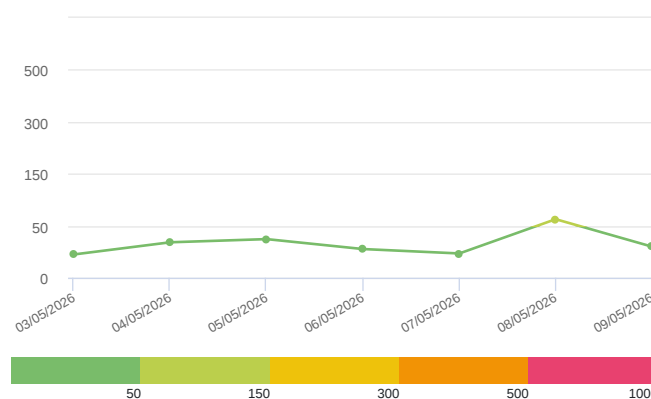
R. Humidity (%)



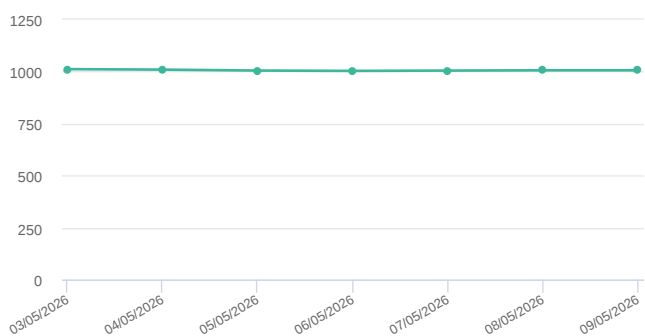
PM<sub>1</sub> (μg/m<sup>3</sup>)



PM<sub>100</sub> (μg/m<sup>3</sup>)

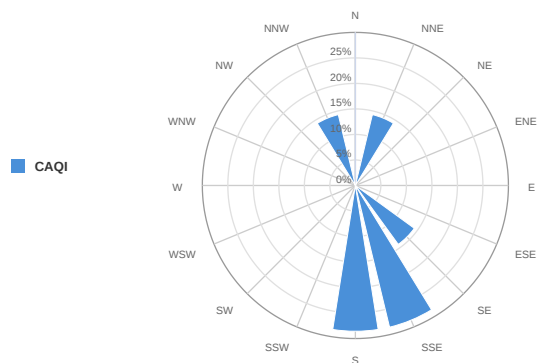


Pressure (HPa)

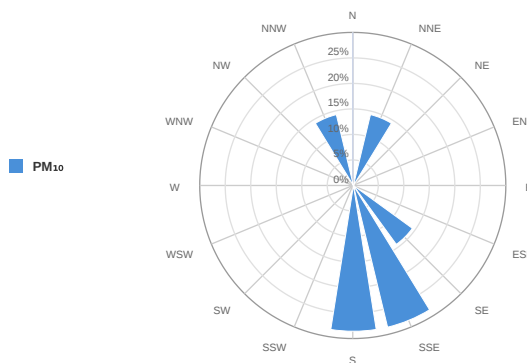


Media zilnică

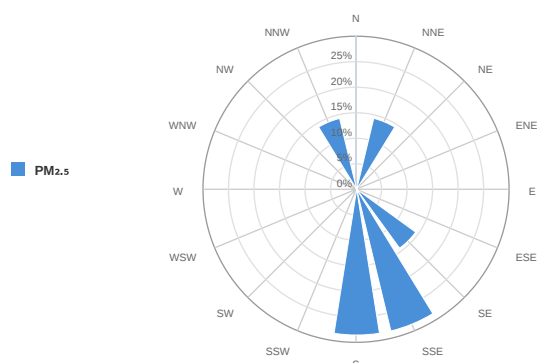
CAQI (AQI)



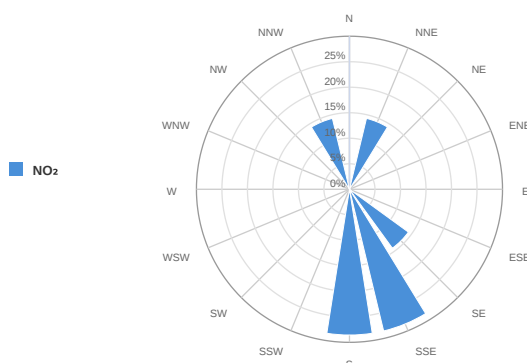
PM<sub>10</sub> (μg/m<sup>3</sup>)



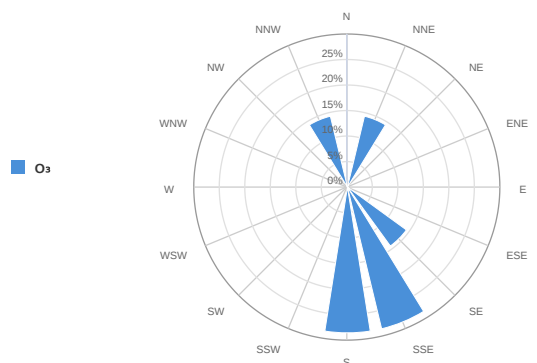
PM<sub>2.5</sub> (μg/m<sup>3</sup>)



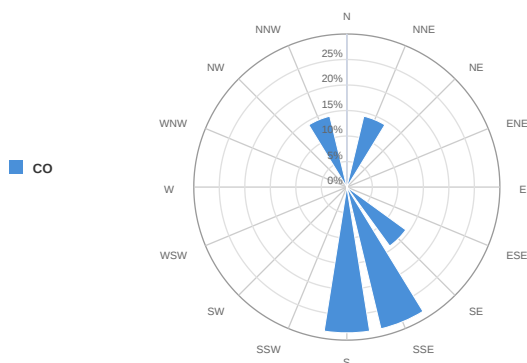
NO<sub>2</sub> (μg/m<sup>3</sup>)



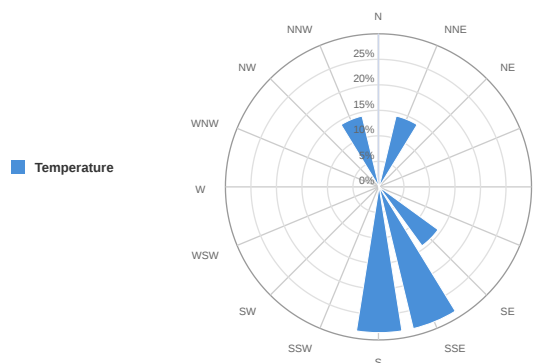
O<sub>3</sub> (μg/m<sup>3</sup>)



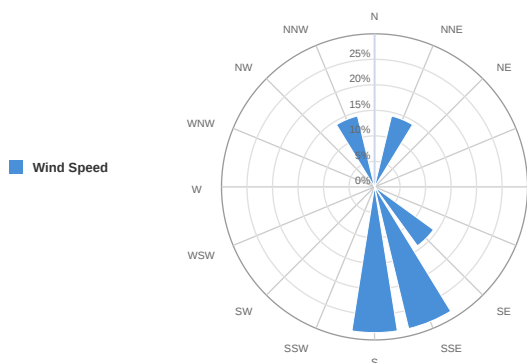
CO (ppb)



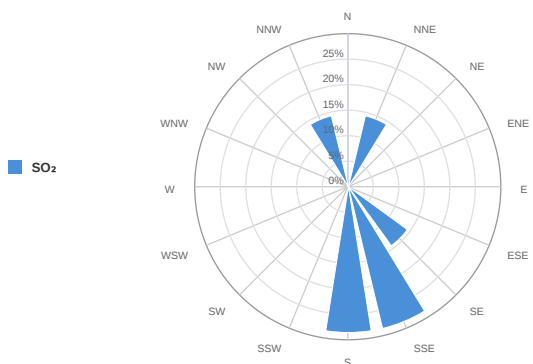
Temperature (°C)



Wind Speed (m/s)

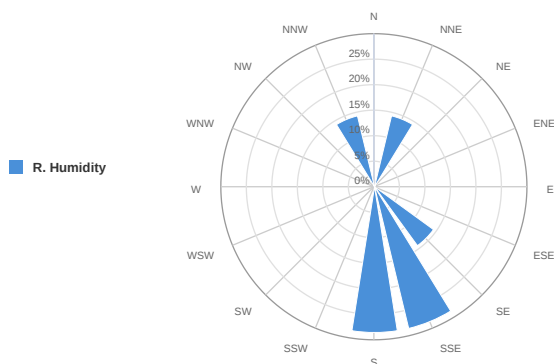


**SO<sub>2</sub> (ppb)**



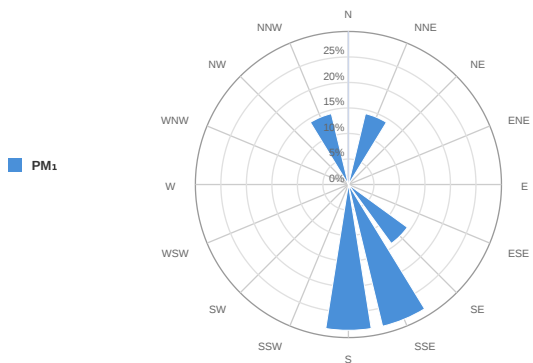
■ SO<sub>2</sub>

**R. Humidity (%)**



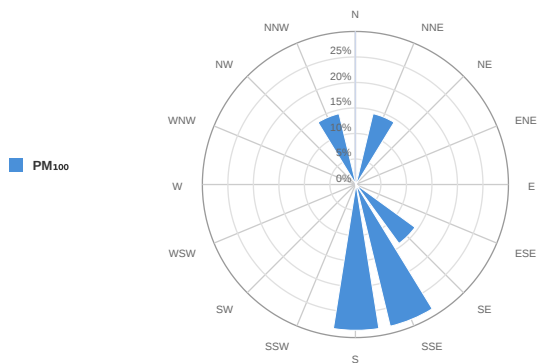
■ R. Humidity

**PM<sub>1</sub> (μg/m<sup>3</sup>)**



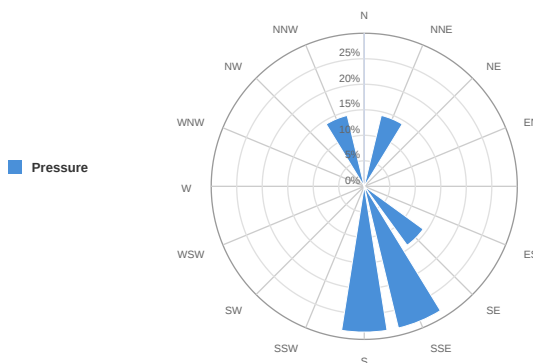
■ PM<sub>1</sub>

**PM<sub>100</sub> (μg/m<sup>3</sup>)**



■ PM<sub>100</sub>

**Pressure (HPa)**



■ Pressure

---

## Alerte

---

No alerts for the selected date and time range

## Parametrii indicelui de calitate al aerului (ICA)

Media zilnică

To Date	CAQI AQI	PM <sub>10</sub> μg/m <sup>3</sup>	PM <sub>2.5</sub> μg/m <sup>3</sup>	NO <sub>2</sub> μg/m <sup>3</sup>	O <sub>3</sub> μg/m <sup>3</sup>
03/05/2026, 23:59	33	17.69	6.62	21.09	78.59
04/05/2026, 23:59	32	27.61	10.96	18.8	75.14
05/05/2026, 23:59	32	29.93	11.63	21.06	74.24
06/05/2026, 23:59	34	21.52	7.71	18.3	79.97
07/05/2026, 23:59	27	19.63	8.34	36.08	62.99
08/05/2026, 23:59	41	40.98	16.72	24.04	69.82
09/05/2026, 23:59	30	26.58	13.14	26.22	70.53

## Alți parametri

Media zilnică

To Date	CO ppb	Temperature °C	Wind Speed m/s	Wind Direction degree	Battery %	SO <sub>2</sub> ppb	R. Humidity %	PM <sub>1</sub> μg/m <sup>3</sup>	PM <sub>100</sub> μg/m <sup>3</sup>	Pressure HPa
03/05/2026, 23:59	271.36	15.84	1.29	135.7	100	2.49	47.65	5.27	22.38	1011.81
04/05/2026, 23:59	315.41	18.81	0.57	148.84	100	2.54	44.78	9.05	34.11	1009.52
05/05/2026, 23:59	308.51	21.07	3.11	168.48	100	2.5	46.01	9.32	37.13	1005
06/05/2026, 23:59	271.83	21.58	2.64	186.04	100	2.51	48.35	5.85	27.58	1003.5
07/05/2026, 23:59	288.68	18.28	1.47	178.84	100	2.49	72.67	6.48	23.37	1004.89
08/05/2026, 23:59	282.42	21.21	1.7	338.67	100	2.52	64.88	12.53	62.64	1006.23
09/05/2026, 23:59	290.38	20.77	2.88	26.1	100	2.53	62.86	11.39	29.91	1006.22

Oizom will not be responsible for Environmental Data accuracy once Validated