

# Primaria Sacalaz

## WEEKLY AIR-QUALITY REPORT

Timp de la: **12/04/2026, 00:00**  
Timp până la: **19/04/2026, 00:00**

Numele dispozitivului: **Primaria Sacalaz**  
Locația dispozitivului: **Strada Principală 368, Săcălaz 307370, Romania**

Parametrii: **CAQI , PM<sub>10</sub> , PM<sub>2.5</sub> , NO<sub>2</sub> , O<sub>3</sub> , CO , Temperature , Wind Speed , Wind Direction , SO<sub>2</sub> , R. Humidity , PM<sub>1</sub> , PM<sub>100</sub> , Pressure**

Primaria Sacalaz  
Strada Principală 368, Săcălaz  
307370, Romania



Media indicelui de calitate al aerului (ICA): **34**

Prezentare generală zilnică: Parametrii indicelui de calitate al aerului (ICA)

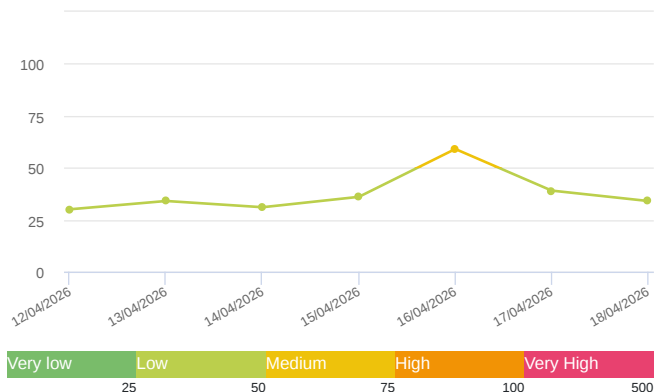
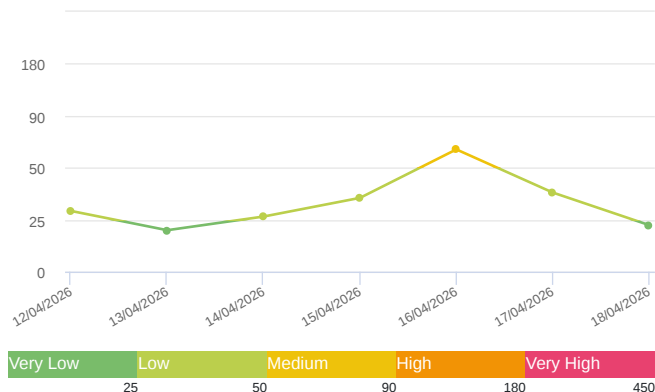
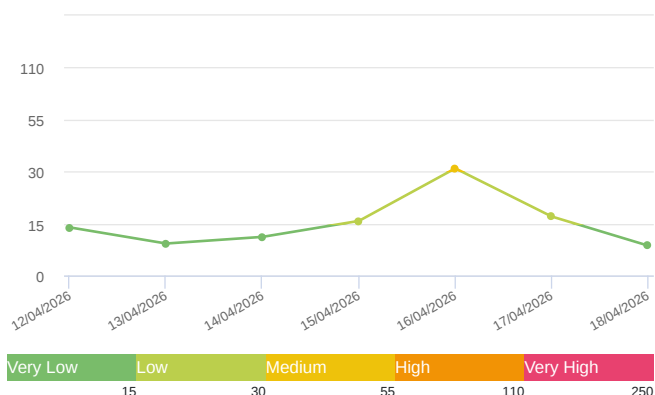
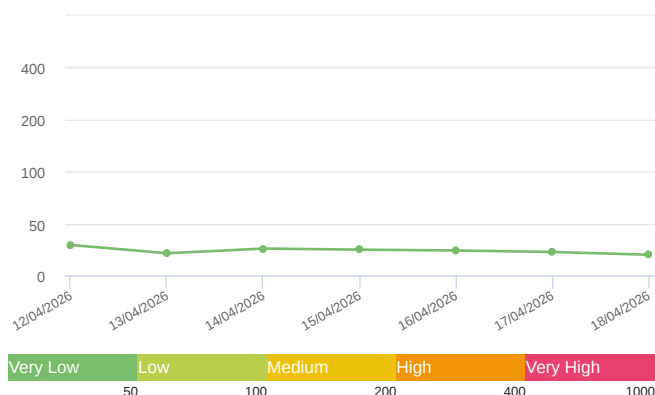
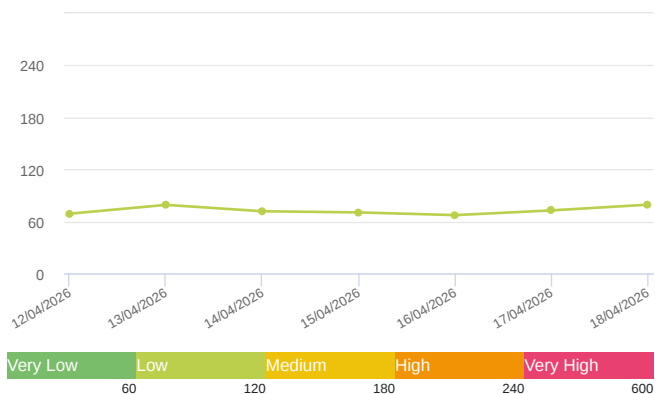
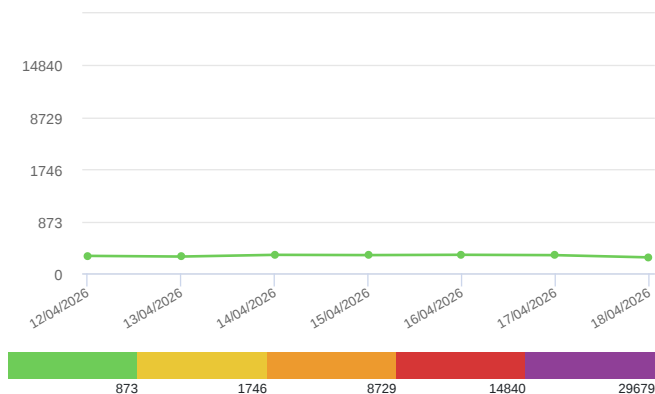
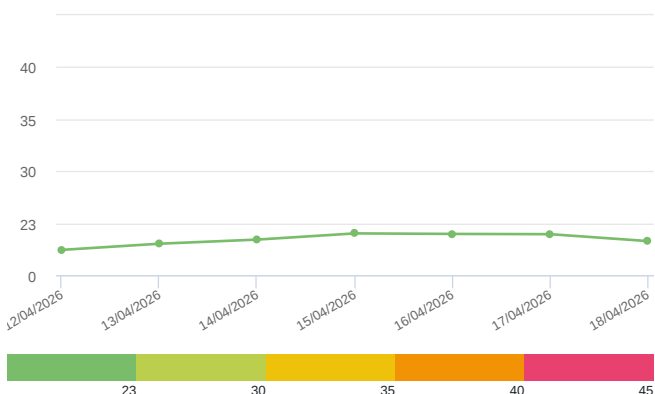
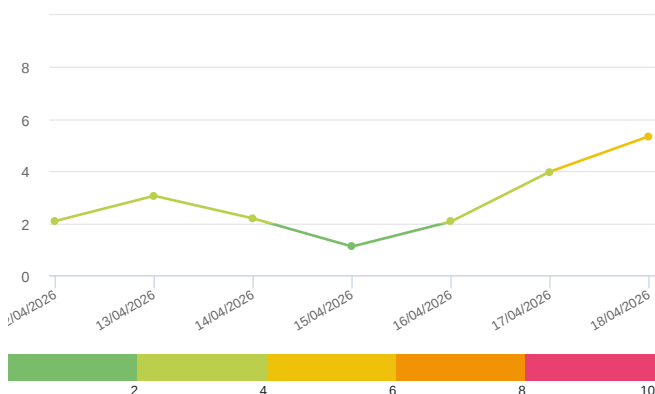
	CAQI AQI	PM <sub>10</sub> μg/m <sup>3</sup>	PM <sub>2.5</sub> μg/m <sup>3</sup>	NO <sub>2</sub> μg/m <sup>3</sup>	O <sub>3</sub> μg/m <sup>3</sup>
<b>Average</b>	34	33.69	15.31	24.02	72.65
<b>Maximum</b>	59	64.1	31.5	29.35	79.19
<b>Date</b>	16/04/2026	16/04/2026	16/04/2026	12/04/2026	18/04/2026
<b>Minimum</b>	30	19.94	8.63	19.96	67.11
<b>Date</b>	12/04/2026	13/04/2026	18/04/2026	18/04/2026	16/04/2026

The data shown above is based on Media zilnică .

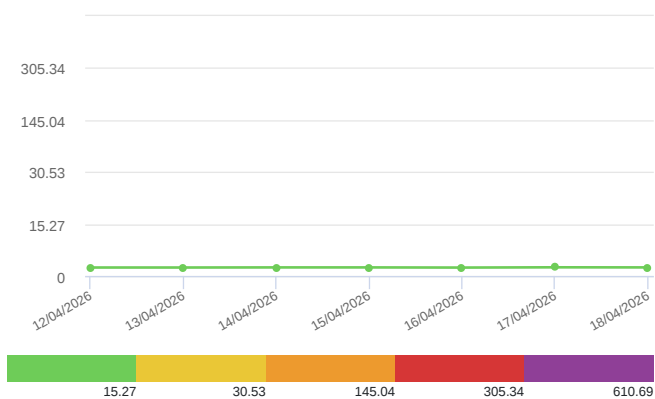
## Prezentare generală zilnică: Alți parametri

	CO ppb	Temperature °C	Wind Speed m/s	Wind Direction degree	Battery %	SO <sub>2</sub> ppb	R. Humidity %	PM <sub>1</sub> μg/m <sup>3</sup>	PM <sub>100</sub> μg/m <sup>3</sup>	Pressure HPa
<b>Average</b>	295.93	15.79	1.89	42.48	100	2.49	54.45	12.66	39.17	1008.93
<b>Maximum</b>	310.57	18.44	5.34	12.23	100	2.53	59.57	23.97	72.1	1010.69
<b>Date</b>	16/04/2026	15/04/2026	18/04/2026	18/04/2026	12/04/2026	17/04/2026	16/04/2026	16/04/2026	16/04/2026	15/04/2026
<b>Minimum</b>	267.45	11.16	1.1	27.46	100	2.46	50.25	7.16	23.07	1006.88
<b>Date</b>	18/04/2026	12/04/2026	15/04/2026	15/04/2026	12/04/2026	16/04/2026	13/04/2026	18/04/2026	13/04/2026	13/04/2026

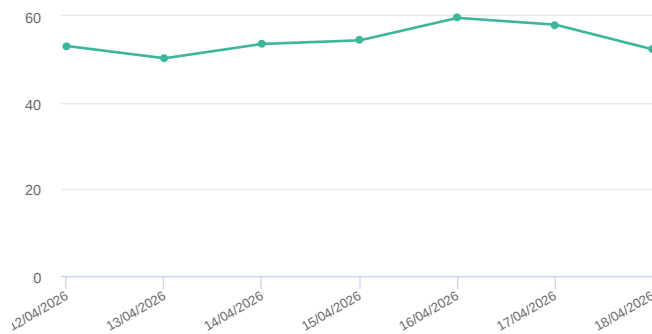
The data shown above is based on Media zilnică .

**Media zilnică**
**CAQI (AQI)**

**PM<sub>10</sub> (μg/m<sup>3</sup>)**

**PM<sub>2.5</sub> (μg/m<sup>3</sup>)**

**NO<sub>2</sub> (μg/m<sup>3</sup>)**

**O<sub>3</sub> (μg/m<sup>3</sup>)**

**CO (ppb)**

**Temperature (°C)**

**Wind Speed (m/s)**


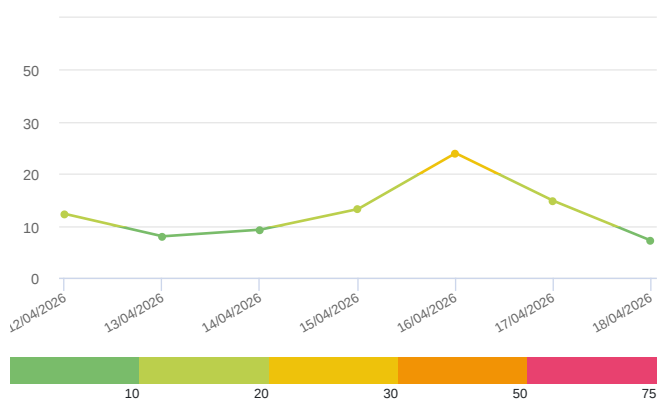
SO<sub>2</sub> (ppb)



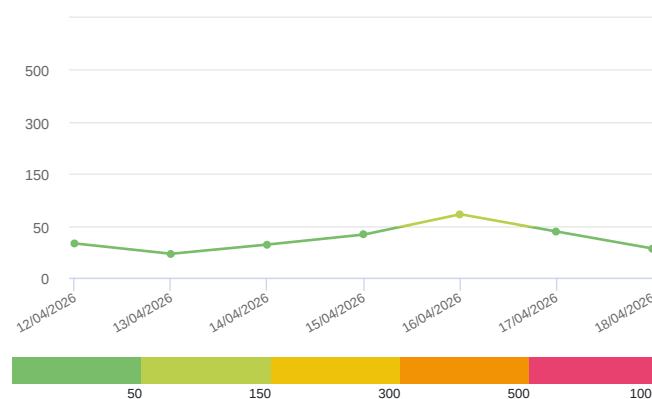
R. Humidity (%)



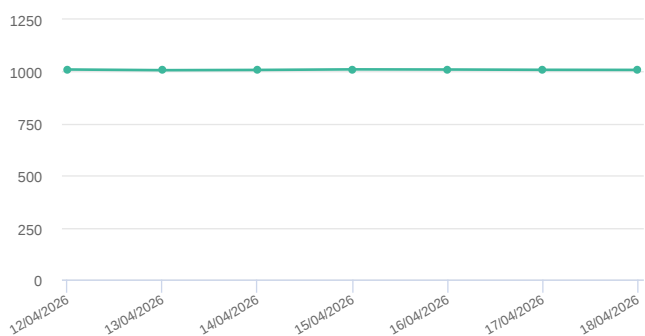
PM<sub>1</sub> (μg/m<sup>3</sup>)



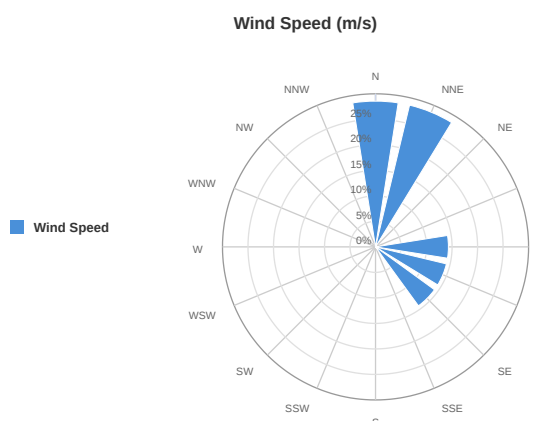
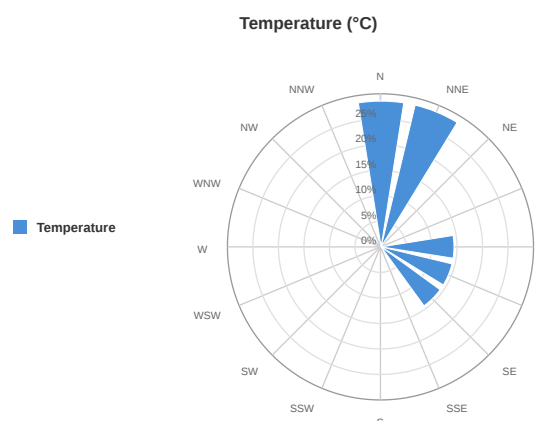
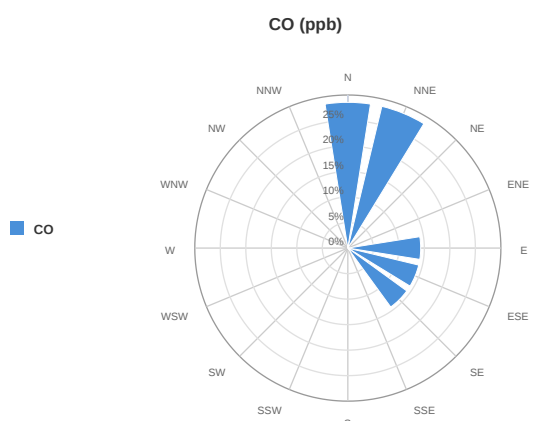
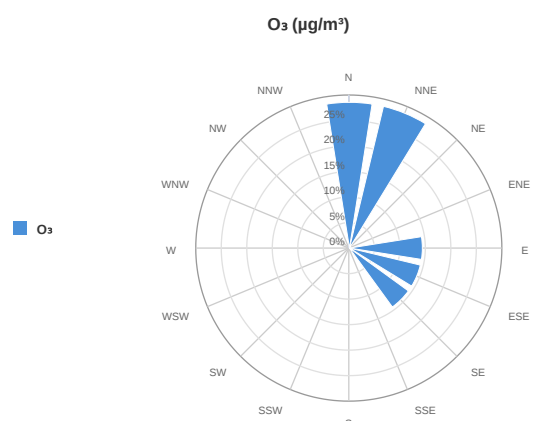
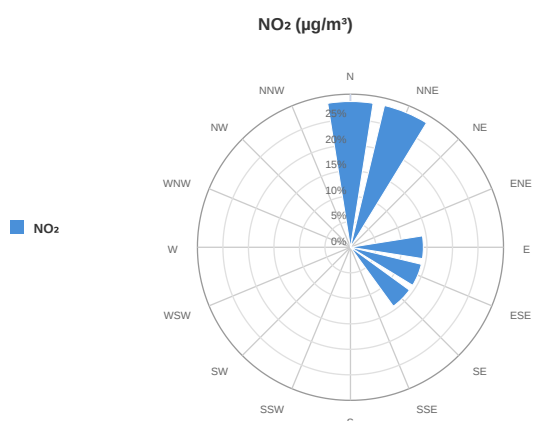
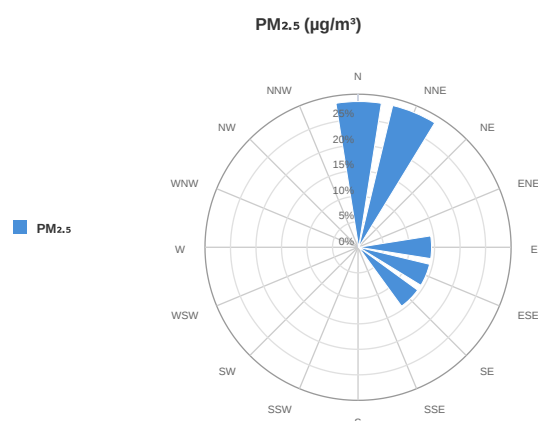
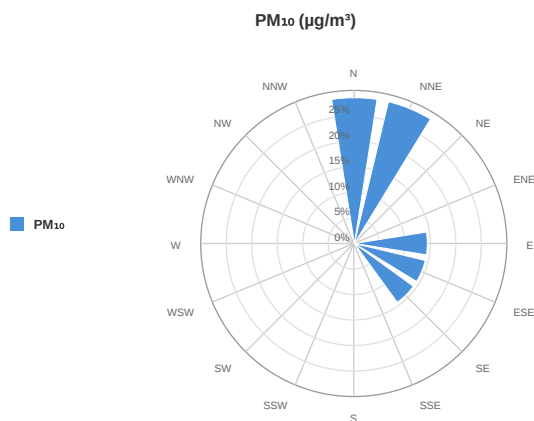
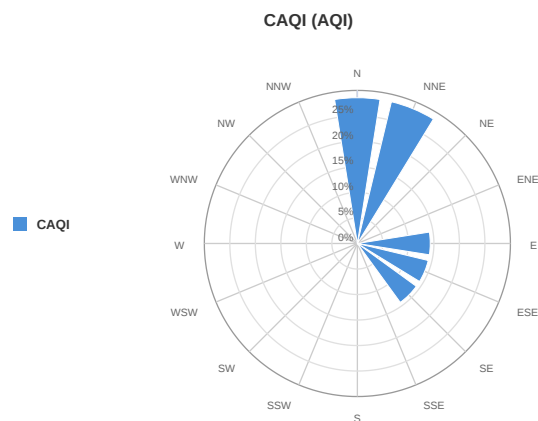
PM<sub>100</sub> (μg/m<sup>3</sup>)



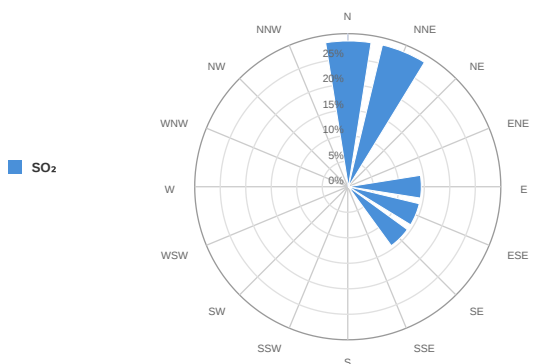
Pressure (hPa)



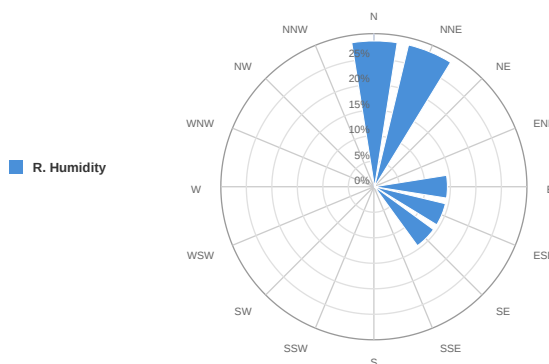
Media zilnică



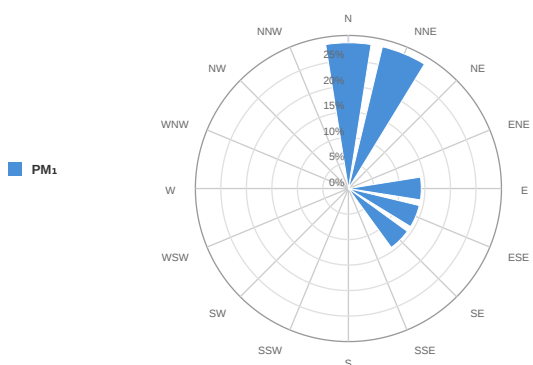
**SO<sub>2</sub> (ppb)**



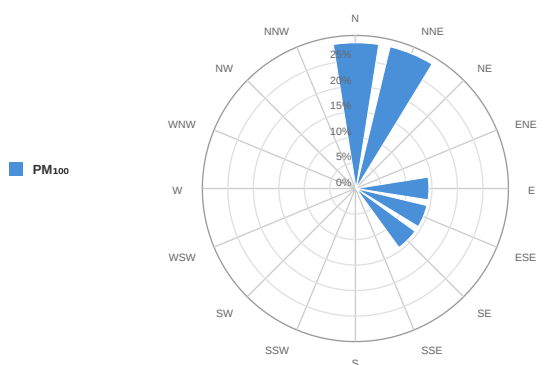
**R. Humidity (%)**



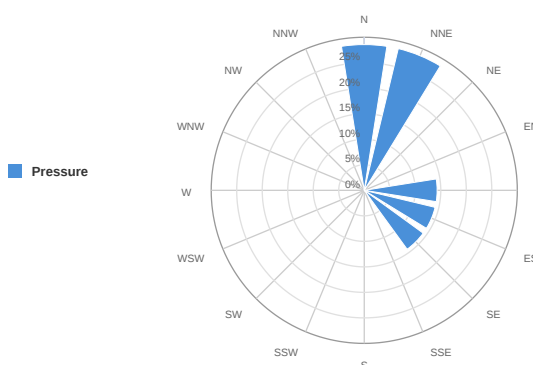
**PM<sub>1</sub> (μg/m<sup>3</sup>)**



**PM<sub>100</sub> (μg/m<sup>3</sup>)**



**Pressure (HPa)**



---

## Alerte

---

No alerts for the selected date and time range

## Parametrii indicelui de calitate al aerului (ICA)

Media zilnică

To Date	CAQI AQI	PM <sub>10</sub> μg/m <sup>3</sup>	PM <sub>2.5</sub> μg/m <sup>3</sup>	NO <sub>2</sub> μg/m <sup>3</sup>	O <sub>3</sub> μg/m <sup>3</sup>
12/04/2026, 23:59	30	29.22	13.88	29.35	68.83
13/04/2026, 23:59	34	19.94	9.22	21.41	78.97
14/04/2026, 23:59	31	26.52	11.14	25.9	71.57
15/04/2026, 23:59	36	35.51	15.75	24.85	70.24
16/04/2026, 23:59	59	64.1	31.5	24.07	67.11
17/04/2026, 23:59	39	38.08	17.02	22.62	72.62
18/04/2026, 23:59	34	22.42	8.63	19.96	79.19

## Alți parametri

Media zilnică

To Date	CO ppb	Temperature °C	Wind Speed m/s	Wind Direction degree	Battery %	SO <sub>2</sub> ppb	R. Humidity %	PM <sub>1</sub> μg/m <sup>3</sup>	PM <sub>100</sub> μg/m <sup>3</sup>	Pressure HPa
12/04/2026, 23:59	292.87	11.16	2.08	92.29	100	2.48	53.07	12.28	32.98	1010.1
13/04/2026, 23:59	280.79	13.89	3.05	104.26	100	2.48	50.25	7.97	23.07	1006.88
14/04/2026, 23:59	309.79	15.7	2.18	137.28	100	2.51	53.56	9.25	31.93	1008.05
15/04/2026, 23:59	305.64	18.44	1.1	27.46	100	2.5	54.39	13.21	41.55	1010.69
16/04/2026, 23:59	310.57	18.22	2.06	5.94	100	2.46	59.57	23.97	72.1	1009.99
17/04/2026, 23:59	304.4	18.09	3.98	8	100	2.53	58	14.81	44.47	1008.62
18/04/2026, 23:59	267.45	15.05	5.34	12.23	100	2.5	52.29	7.16	28.07	1008.16

Oizom will not be responsible for Environmental Data accuracy once Validated