

# Primaria Recas

## WEEKLY AIR-QUALITY REPORT

Timp de la: **19/04/2026, 00:00**  
Timp până la: **26/04/2026, 00:00**

Numele dispozitivului: **Primaria Recas**  
Locația dispozitivului: **Calea Timișoarei 134 - 135, Recaș 307340, Romania**

Parametrii: **CAQI , PM<sub>10</sub> , PM<sub>2.5</sub> , NO<sub>2</sub> , O<sub>3</sub> , CO , Temperature , Wind Speed , Wind Direction , SO<sub>2</sub> , R. Humidity , PM<sub>1</sub> , PM<sub>100</sub> , Pressure**

Primaria Recas  
Calea Timișoarei 134 - 135, Recaș  
307340, Romania



Media indicelui de calitate al aerului (ICA): **39**

Prezentare generală zilnică: Parametrii indicelui de calitate al aerului (ICA)

	CAQI AQI	PM <sub>10</sub> μg/m <sup>3</sup>	PM <sub>2.5</sub> μg/m <sup>3</sup>	NO <sub>2</sub> μg/m <sup>3</sup>	O <sub>3</sub> μg/m <sup>3</sup>
<b>Average</b>	39	38.94	10.71	14.08	21.65
<b>Maximum</b>	52	51.03	12.84	24.05	36.19
<b>Date</b>	24/04/2026	24/04/2026	25/04/2026	24/04/2026	22/04/2026
<b>Minimum</b>	29	28.04	8.37	3.05	11.4
<b>Date</b>	21/04/2026	21/04/2026	21/04/2026	22/04/2026	24/04/2026

The data shown above is based on Media zilnică .

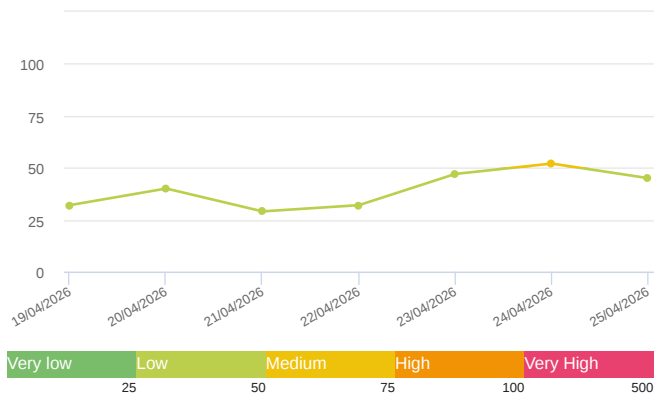
## Prezentare generală zilnică: Alți parametri

	CO ppb	Temperature °C	Wind Speed m/s	Wind Direction degree	Battery %	SO <sub>2</sub> ppb	R. Humidity %	PM <sub>1</sub> μg/m <sup>3</sup>	PM <sub>100</sub> μg/m <sup>3</sup>	Pressure HPa
<b>Average</b>	338.71	13.85	1.88	319.93	100	0	54.79	8.94	64.34	1003.3
<b>Maximum</b>	389.36	16.77	4.17	352.93	100	0	62.07	10.79	76.57	1005.42
<b>Date</b>	24/04/2026	25/04/2026	22/04/2026	22/04/2026	19/04/2026	19/04/2026	20/04/2026	25/04/2026	24/04/2026	22/04/2026
<b>Minimum</b>	291.31	11.36	0.3	0.03	100	0	51.48	7.18	49.03	1001.2
<b>Date</b>	21/04/2026	22/04/2026	24/04/2026	24/04/2026	19/04/2026	19/04/2026	25/04/2026	21/04/2026	21/04/2026	20/04/2026

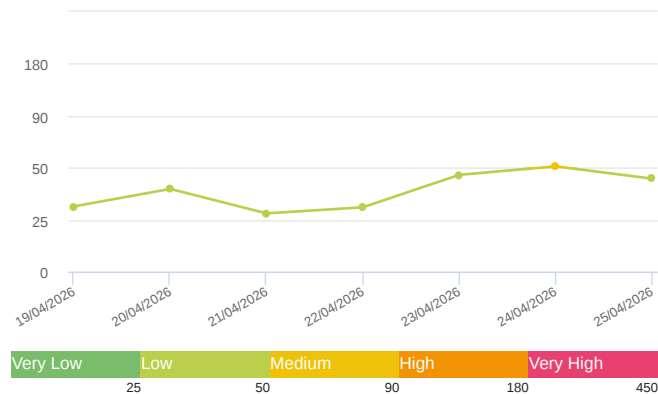
The data shown above is based on Media zilnică .

Media zilnică

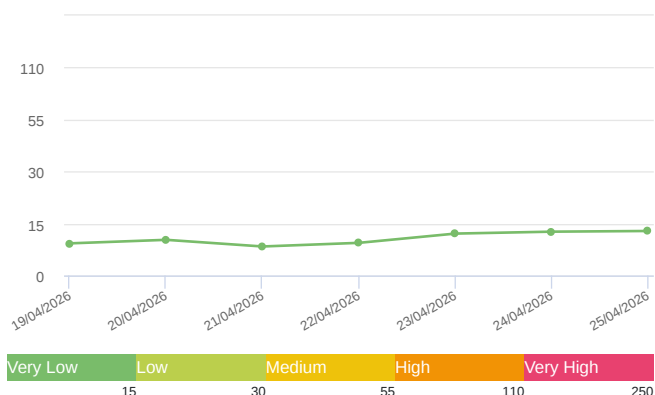
CAQI (AQI)



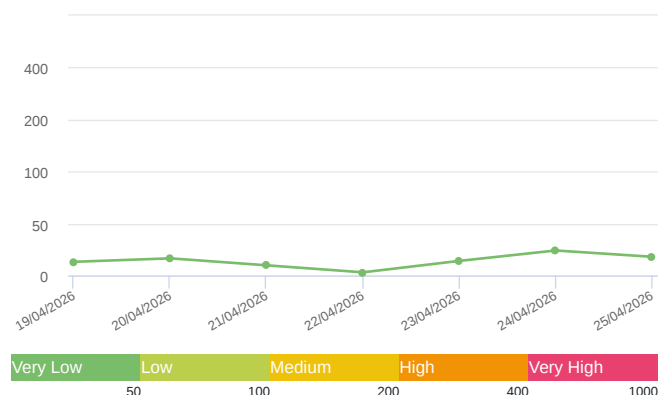
PM<sub>10</sub> (μg/m<sup>3</sup>)



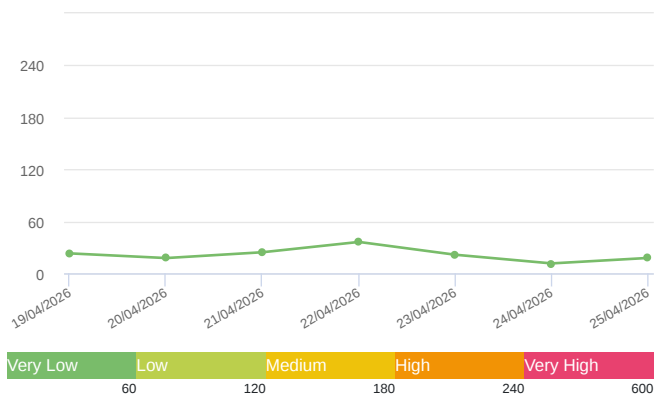
PM<sub>2.5</sub> (μg/m<sup>3</sup>)



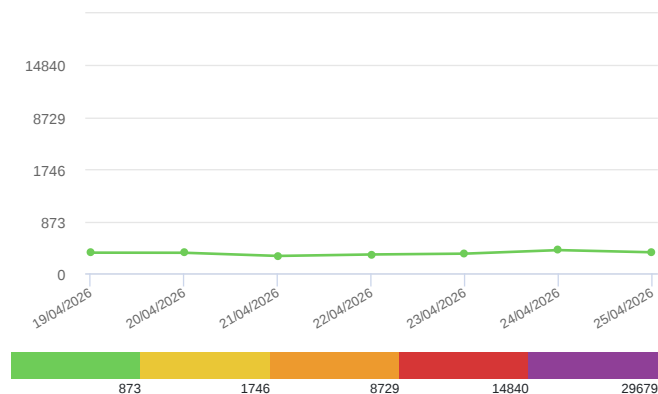
NO<sub>2</sub> (μg/m<sup>3</sup>)



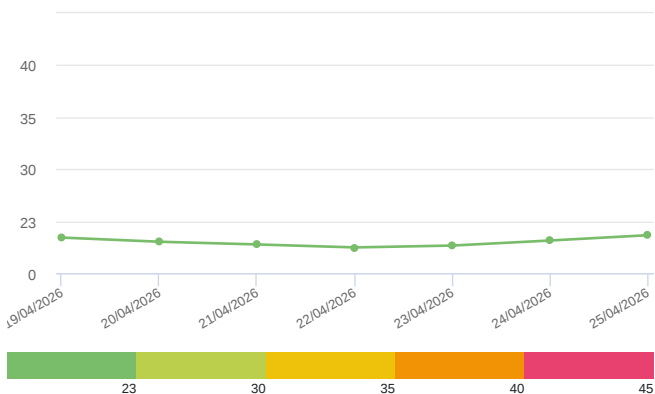
O<sub>3</sub> (μg/m<sup>3</sup>)



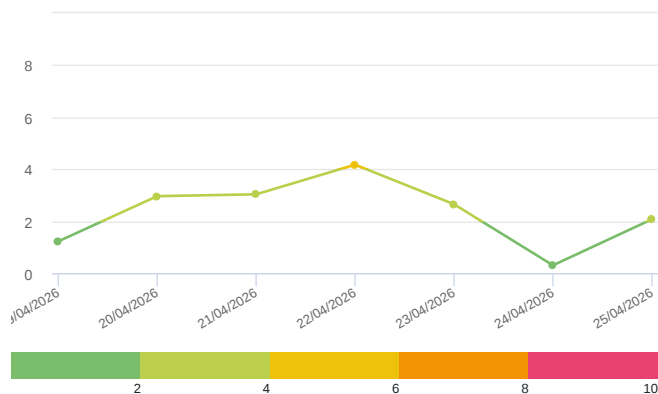
CO (ppb)



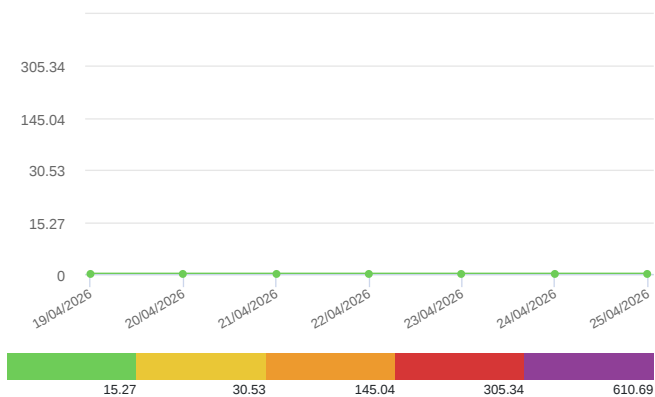
Temperature (°C)



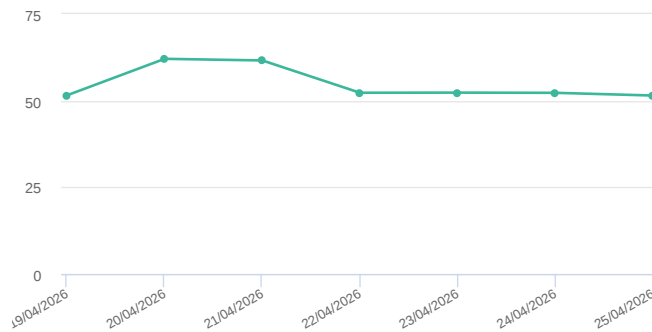
Wind Speed (m/s)



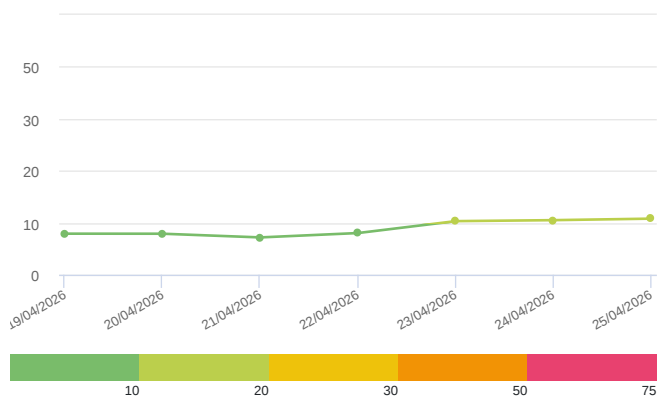
SO<sub>2</sub> (ppb)



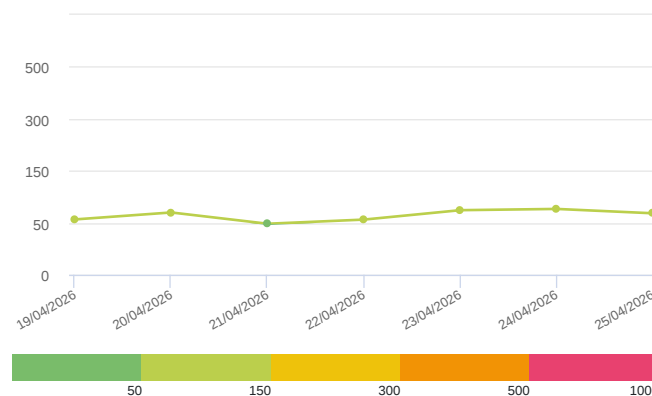
R. Humidity (%)



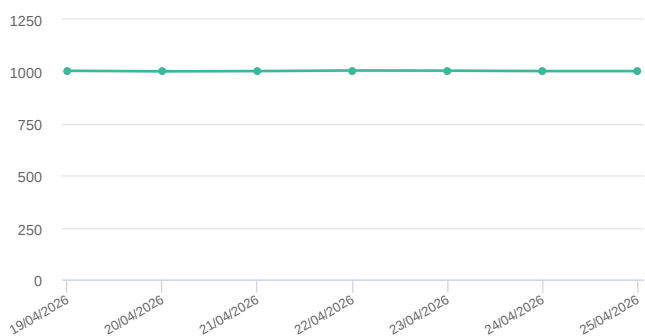
PM<sub>1</sub> (μg/m<sup>3</sup>)



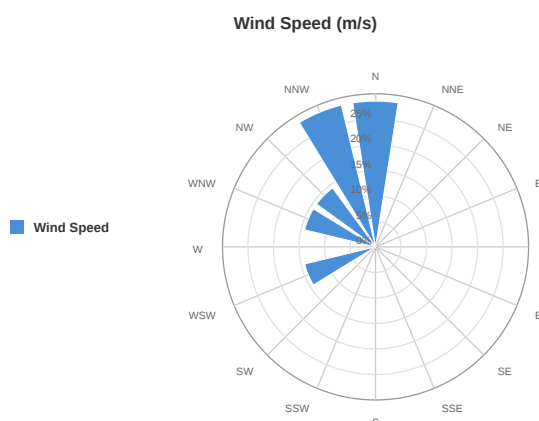
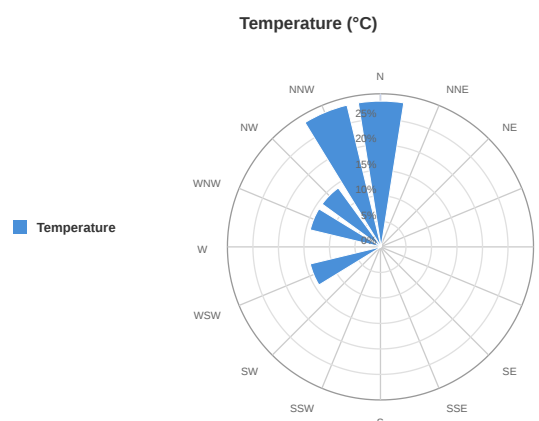
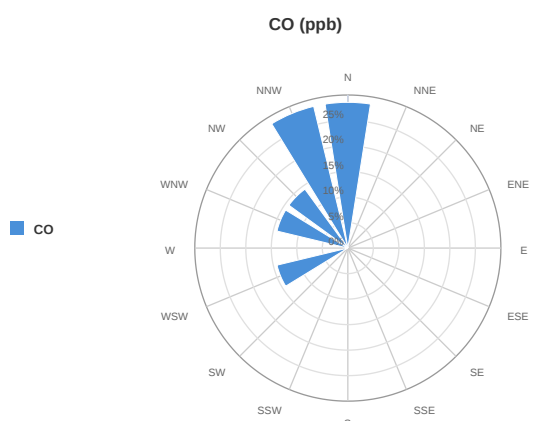
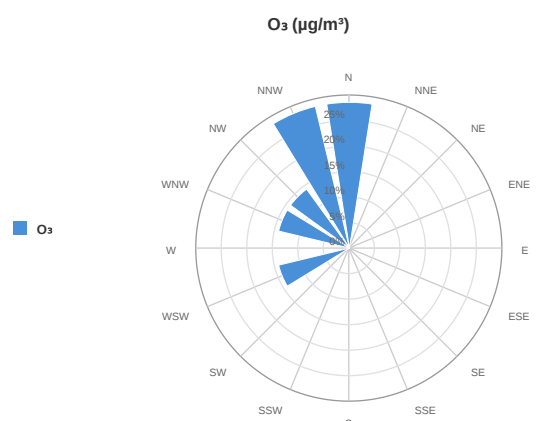
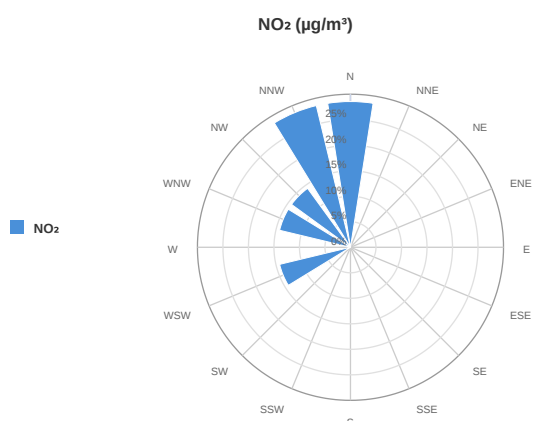
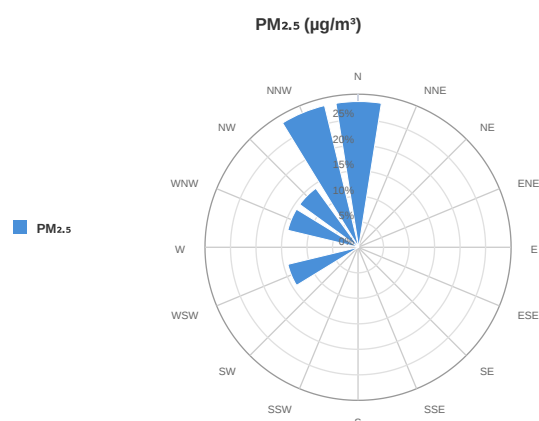
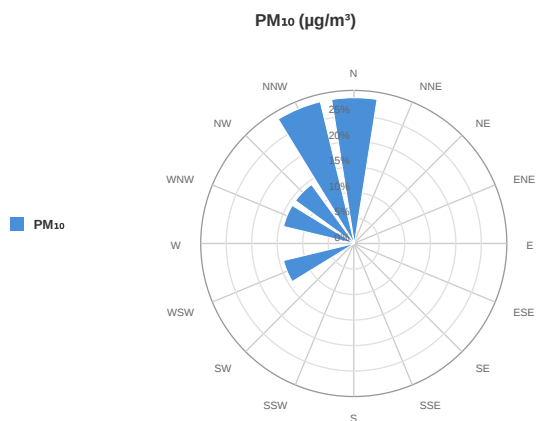
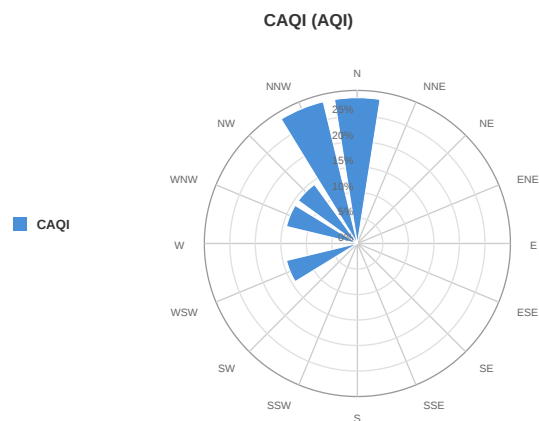
PM<sub>100</sub> (μg/m<sup>3</sup>)



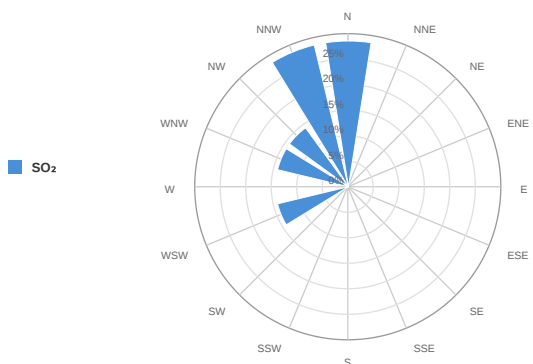
Pressure (HPa)



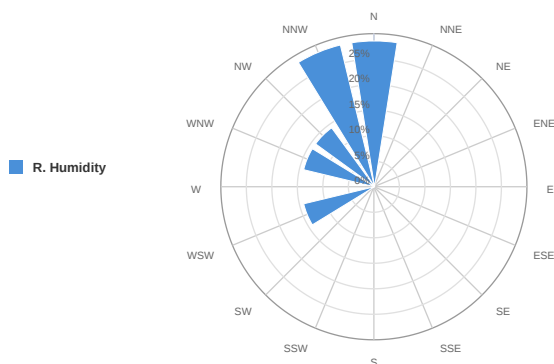
Media zilnică



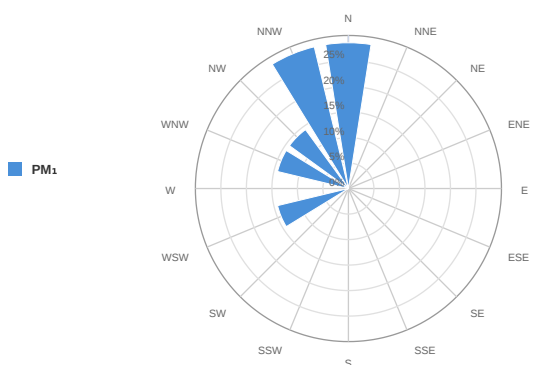
**SO<sub>2</sub> (ppb)**



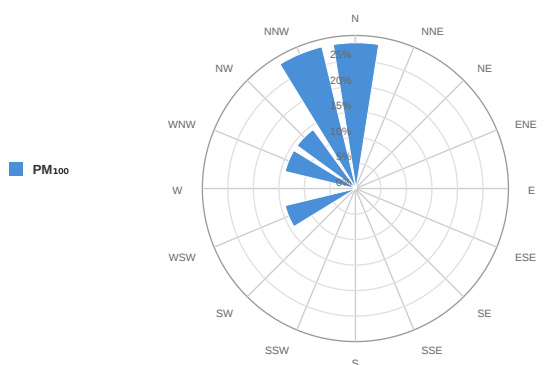
**R. Humidity (%)**



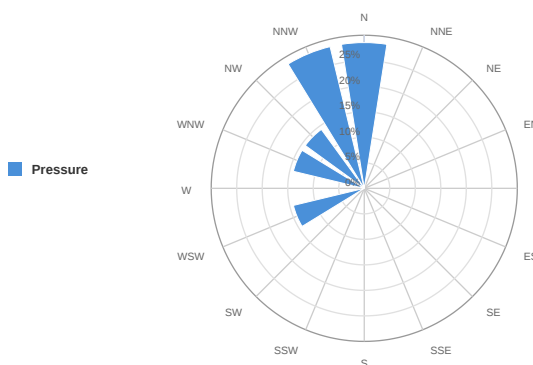
**PM<sub>1</sub> (μg/m<sup>3</sup>)**



**PM<sub>100</sub> (μg/m<sup>3</sup>)**



**Pressure (HPa)**



---

## Alerte

---

No alerts for the selected date and time range

## Parametrii indicelui de calitate al aerului (ICA)

Media zilnică

To Date	CAQI AQI	PM <sub>10</sub> μg/m <sup>3</sup>	PM <sub>2.5</sub> μg/m <sup>3</sup>	NO <sub>2</sub> μg/m <sup>3</sup>	O <sub>3</sub> μg/m <sup>3</sup>
19/04/2026, 23:59	32	31.39	9.27	13.13	22.98
20/04/2026, 23:59	40	39.79	10.29	16.51	17.6
21/04/2026, 23:59	29	28.04	8.37	9.8	24.31
22/04/2026, 23:59	32	30.98	9.42	3.05	36.19
23/04/2026, 23:59	47	46.6	12.09	14.03	21.41
24/04/2026, 23:59	52	51.03	12.65	24.05	11.4
25/04/2026, 23:59	45	44.74	12.84	18	17.68

## Alți parametri

Media zilnică

To Date	CO ppb	Temperature °C	Wind Speed m/s	Wind Direction degree	Battery %	SO <sub>2</sub> ppb	R. Humidity %	PM <sub>1</sub> μg/m <sup>3</sup>	PM <sub>100</sub> μg/m <sup>3</sup>	Pressure HPa
19/04/2026, 23:59	346.5	15.71	1.22	341.93	100	0	51.55	7.9	56.39	1004.15
20/04/2026, 23:59	345.18	13.87	2.96	287.65	100	0	62.07	7.89	69.85	1001.2
21/04/2026, 23:59	291.31	12.67	3.03	342.3	100	0	61.6	7.18	49.03	1002.61
22/04/2026, 23:59	316.05	11.36	4.17	352.93	100	0	52.28	8.02	56.12	1005.42
23/04/2026, 23:59	330.19	12.19	2.65	309.69	100	0	52.32	10.31	74.24	1004.59
24/04/2026, 23:59	389.36	14.41	0.3	0.03	100	0	52.26	10.5	76.57	1002.63
25/04/2026, 23:59	352.38	16.77	2.07	241.47	100	0	51.48	10.79	68.16	1002.53

Oizom will not be responsible for Environmental Data accuracy once Validated