

Primaria Lugoj (Gradinita Nr.5)

WEEKLY AIR-QUALITY REPORT

Timp de la: **15/03/2026, 00:00**
Timp până la: **22/03/2026, 00:00**

Numele dispozitivului: **Primaria Lugoj (Gradinita Nr.5)**
Locația dispozitivului: **Str. Ceahlăului 19, Lugoj 305500, Romania**

Parametrii: **CAQI , NO₂ , O₃ , PM_{2.5} , PM₁₀ , Wind Speed , Wind Direction , CO , SO₂ , R. Humidity , PM₁ , PM₁₀₀ , Pressure , Temperature**

Primaria Lugoj (Gradinita Nr.5)
Str. Ceahlăului 19, Lugoj 305500,
Romania



Media indicelui de calitate al aerului (ICA): **43**

Prezentare generală zilnică: Parametrii indicelui de calitate al aerului (ICA)

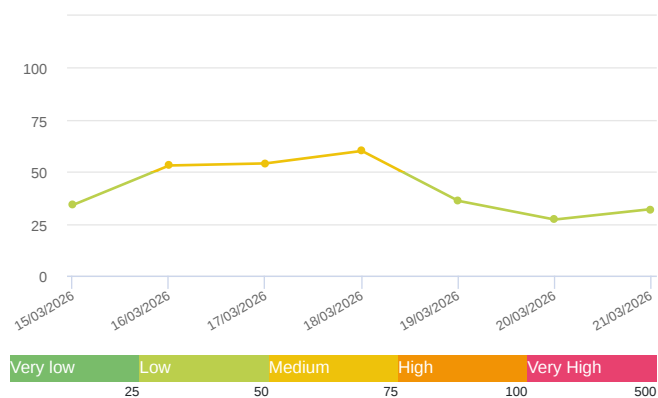
	CAQI AQI	NO ₂ μg/m ³	O ₃ μg/m ³	PM _{2.5} μg/m ³	PM ₁₀ μg/m ³
Average	43	4.6	31.17	15.3	42.78
Maximum	60	12.04	41.09	23.26	64.71
Date	18/03/2026	18/03/2026	15/03/2026	18/03/2026	18/03/2026
Minimum	27	0	20.79	10.23	26.2
Date	20/03/2026	15/03/2026	18/03/2026	20/03/2026	20/03/2026

Prezentare generală zilnică: Alți parametri

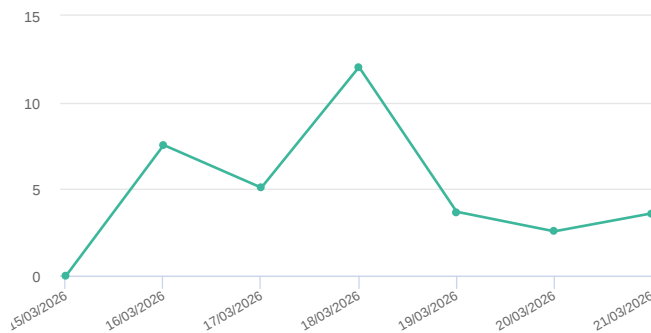
	Wind Speed m/s	Wind Direction degree	Battery %	CO ppb	SO ₂ ppb	R. Humidity %	PM ₁ μg/m ³	PM ₁₀₀ μg/m ³	Pressure hPa	Temperature °C
Average	0.73	70.85	100	329.78	2.5	47.81	12.12	54.18	1002.97	11.05
Maximum	1.4	57.09	100	432.73	2.53	51.8	19.05	80.39	1006.37	12.34
Date	19/03/2026	19/03/2026	15/03/2026	18/03/2026	15/03/2026	18/03/2026	18/03/2026	18/03/2026	18/03/2026	15/03/2026
Minimum	0.25	118.05	100	278.51	2.48	41.18	7.71	34.79	998.04	9.37
Date	16/03/2026	16/03/2026	15/03/2026	20/03/2026	19/03/2026	15/03/2026	20/03/2026	20/03/2026	15/03/2026	19/03/2026

Media zilnică

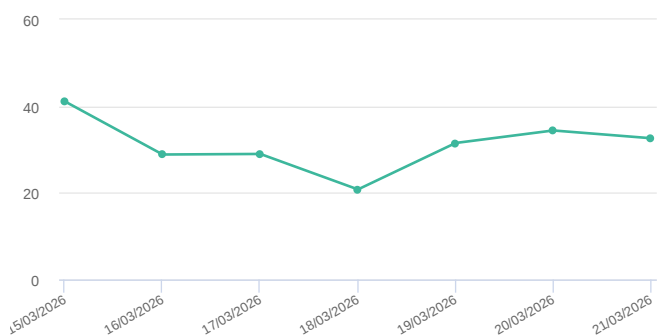
CAQI (AQI)



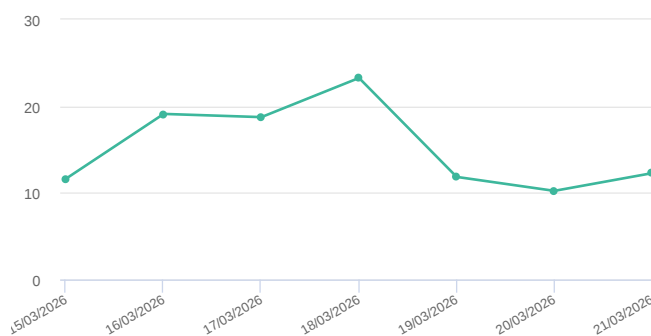
NO₂ (μg/m³)



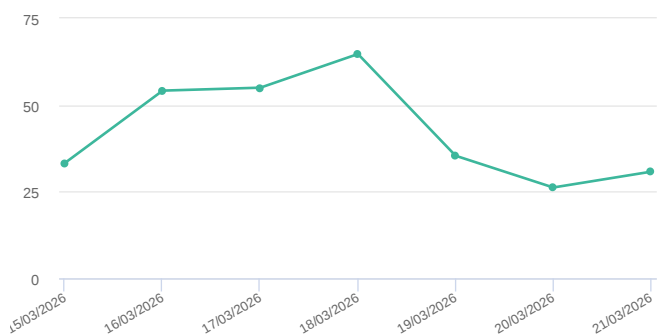
O₃ (μg/m³)



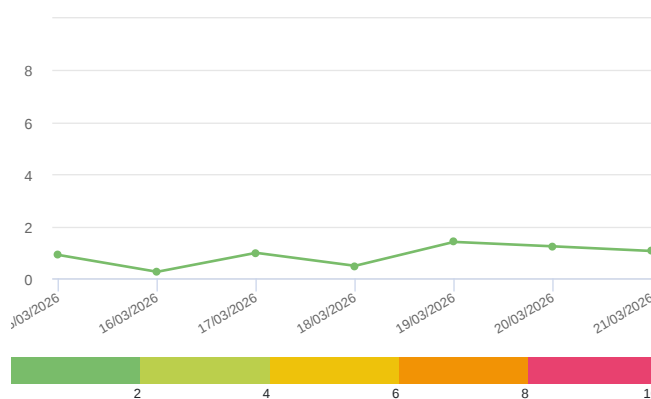
PM_{2.5} (μg/m³)



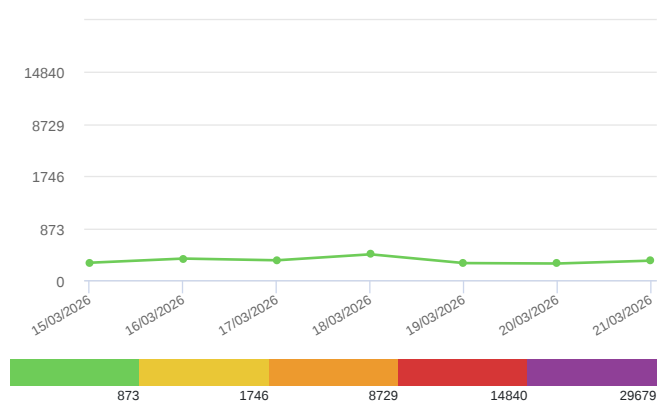
PM₁₀ (μg/m³)



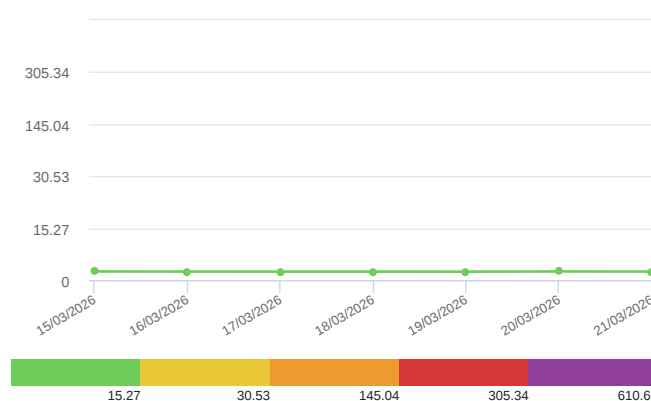
Wind Speed (m/s)

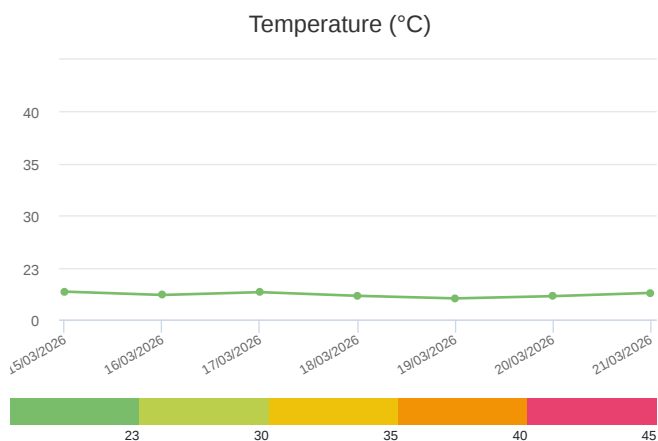
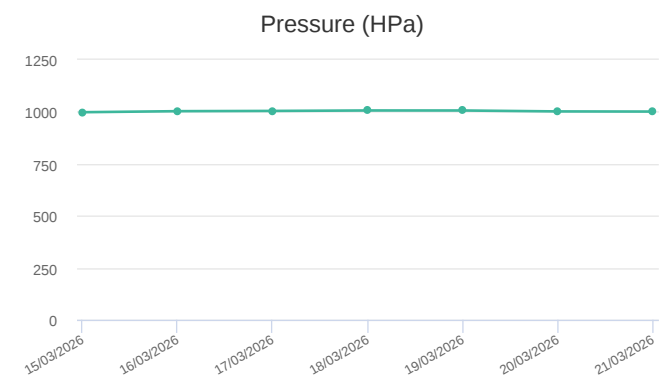
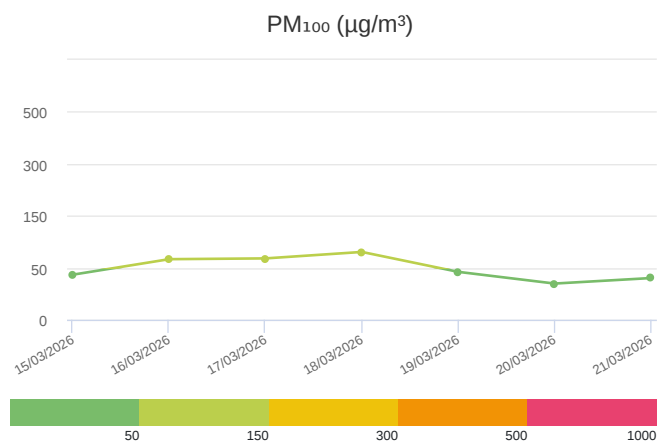
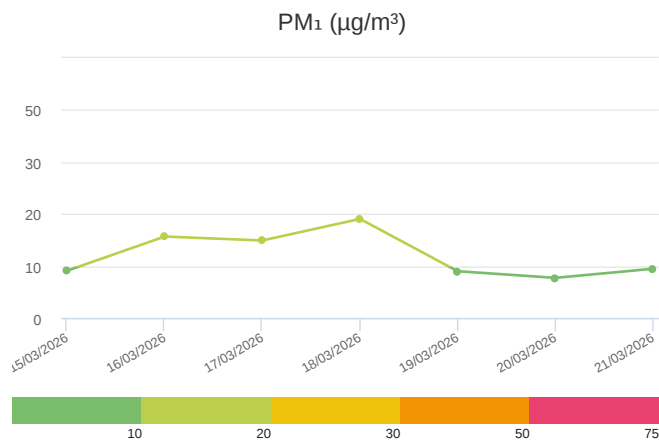
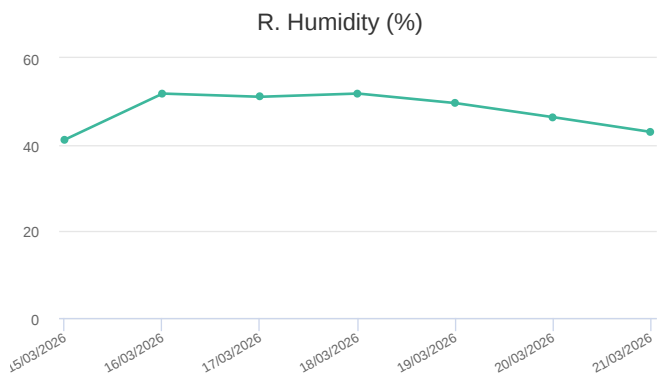


CO (ppb)



SO₂ (ppb)

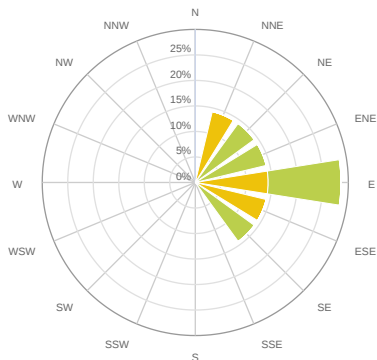




Media zilnică

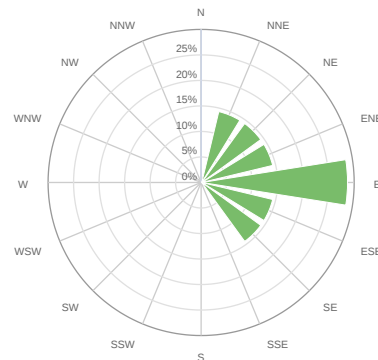
CAQI (AQI)

- > 100
- 75 - 100
- 50 - 75
- 25 - 50
- < 25



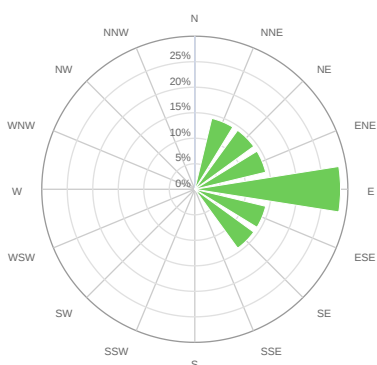
Wind Speed (m/s)

- > 8
- 6 - 8
- 4 - 6
- 2 - 4
- < 2



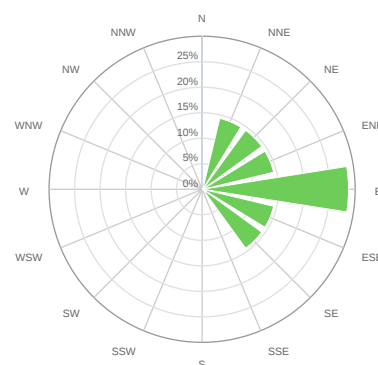
CO (ppb)

- > 14840
- 8729 - 14840
- 1746 - 8729
- 873 - 1746
- < 873



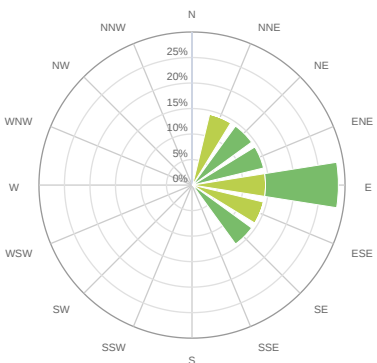
SO₂ (ppb)

- > 305.34
- 145.04 - 305.34
- 30.53 - 145.04
- 15.27 - 30.53
- < 15.27



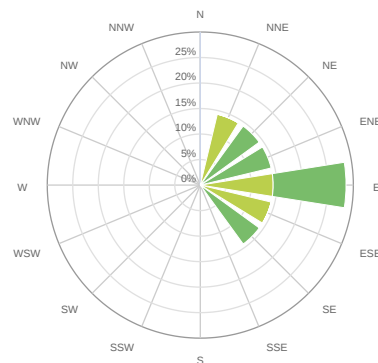
PM₁ (μg/m³)

- > 50
- 30 - 50
- 20 - 30
- 10 - 20
- < 10



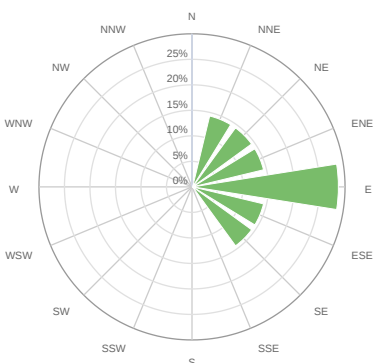
PM₁₀₀ (μg/m³)

- > 500
- 300 - 500
- 150 - 300
- 50 - 150
- < 50



Temperature (°C)

- > 40
- 35 - 40
- 30 - 35
- 23 - 30
- < 23



Alerte

No alerts for the selected date and time range

Parametrii indicelui de calitate al aerului (ICA)

Media zilnică

To Date	CAQI AQI	NO ₂ μg/m ³	O ₃ μg/m ³	PM _{2.5} μg/m ³	PM ₁₀ μg/m ³
15/03/2026, 23:59	34	0	41.09	11.64	33.3
16/03/2026, 23:59	53	7.54	28.85	19.11	54.15
17/03/2026, 23:59	54	5.08	28.98	18.74	55
18/03/2026, 23:59	60	12.04	20.79	23.26	64.71
19/03/2026, 23:59	36	3.69	31.51	11.84	35.36
20/03/2026, 23:59	27	2.56	34.4	10.23	26.2
21/03/2026, 23:59	32	3.6	32.61	12.27	30.75

Alți parametri

Media zilnică

To Date	Wind Speed m/s	Wind Direction degree	Battery %	CO ppb	SO ₂ ppb	R. Humidity %	PM ₁ μg/m ³	PM ₁₀₀ μg/m ³	Pressure HPa	Temperature °C
15/03/2026, 23:59	0.9	137.12	100	291.15	2.53	41.18	9.08	43.37	998.04	12.34
16/03/2026, 23:59	0.25	118.05	100	361.7	2.5	51.79	15.66	66.5	1003	10.88
17/03/2026, 23:59	0.98	28.57	100	332.76	2.49	51.05	14.9	68.04	1004.2	12.11
18/03/2026, 23:59	0.48	100.22	100	432.73	2.49	51.8	19.05	80.39	1006.37	10.49
19/03/2026, 23:59	1.4	57.09	100	285.32	2.48	49.59	8.99	46.07	1006.27	9.37
20/03/2026, 23:59	1.23	40.2	100	278.51	2.53	46.34	7.71	34.79	1001.83	10.36
21/03/2026, 23:59	1.05	91.59	100	326.31	2.5	42.94	9.46	40.1	1001.12	11.81

Oizom will not be responsible for Environmental Data accuracy once Validated