

Primaria Lugoj (Gradinita Nr.5)

WEEKLY AIR-QUALITY REPORT

Timp de la: **22/02/2026, 00:00**
Timp până la: **01/03/2026, 00:00**

Numele dispozitivului: **Primaria Lugoj (Gradinita Nr.5)**
Locația dispozitivului: **Str. Ceahlăului 19, Lugoj 305500, Romania**

Parametrii: **CAQI , NO₂ , O₃ , PM_{2.5} , PM₁₀ , Wind Speed , Wind Direction , CO , SO₂ , R. Humidity , PM₁ , PM₁₀₀ , Pressure , Temperature**

Primaria Lugoj (Gradinita Nr.5)
Str. Ceahlăului 19, Lugoj 305500,
Romania



Media indicelui de calitate al aerului (ICA): **68**

Prezentare generală zilnică: Parametrii indicelui de calitate al aerului (ICA)

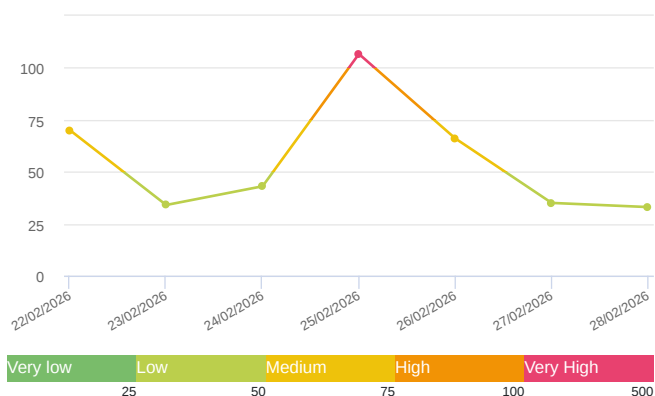
| | CAQI AQI | NO ₂ μg/m ³ | O ₃ μg/m ³ | PM _{2.5} μg/m ³ | PM ₁₀ μg/m ³ |
|----------------|-------------|--------------------------------------|-------------------------------------|--|---------------------------------------|
| Average | 68 | 8.89 | 23.8 | 32.53 | 78.34 |
| Maximum | 206 | 13.86 | 32.6 | 85.49 | 251.31 |
| Date | 25/02/2026 | 24/02/2026 | 28/02/2026 | 25/02/2026 | 25/02/2026 |
| Minimum | 33 | 2.97 | 17.87 | 15.17 | 31.81 |
| Date | 28/02/2026 | 22/02/2026 | 25/02/2026 | 27/02/2026 | 28/02/2026 |

Prezentare generală zilnică: Alți parametri

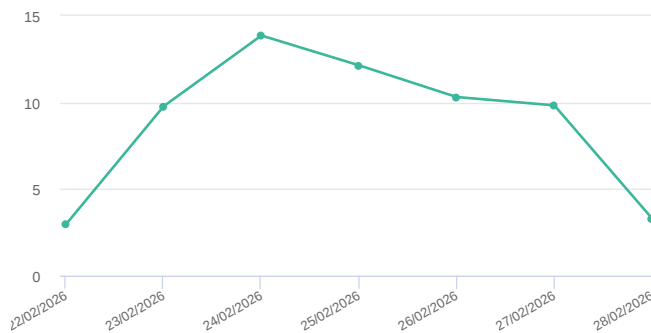
| | Wind Speed m/s | Wind Direction degree | Battery % | CO ppb | SO ₂ ppb | R. Humidity % | PM ₁ μg/m ³ | PM ₁₀₀ μg/m ³ | Pressure hPa | Temperature °C |
|----------------|-------------------|--------------------------|--------------|------------|------------------------|------------------|--------------------------------------|--|-----------------|-------------------|
| Average | 0.35 | 218.2 | 100 | 431.36 | 2.49 | 73.86 | 21.59 | 110.16 | 1010.8 | 6.94 |
| Maximum | 1.95 | 267.2 | 100 | 576.06 | 2.53 | 85.3 | 37.23 | 405.61 | 1015.78 | 8.49 |
| Date | 24/02/2026 | 24/02/2026 | 22/02/2026 | 25/02/2026 | 23/02/2026 | 24/02/2026 | 25/02/2026 | 25/02/2026 | 26/02/2026 | 23/02/2026 |
| Minimum | 0.6 | 311.92 | 100 | 345.92 | 2.46 | 59.69 | 12.72 | 38.19 | 1002.81 | 5.21 |
| Date | 26/02/2026 | 26/02/2026 | 22/02/2026 | 28/02/2026 | 26/02/2026 | 28/02/2026 | 27/02/2026 | 28/02/2026 | 24/02/2026 | 22/02/2026 |

Media zilnică

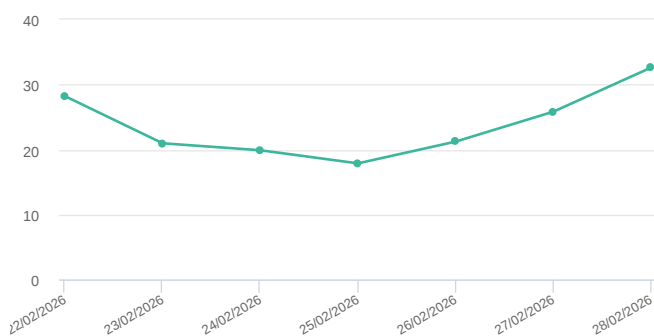
CAQI (AQI)



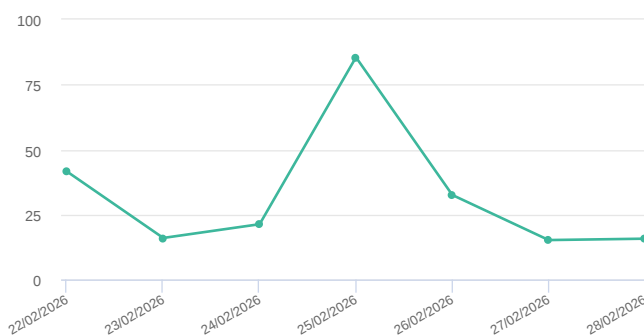
NO₂ (μg/m³)



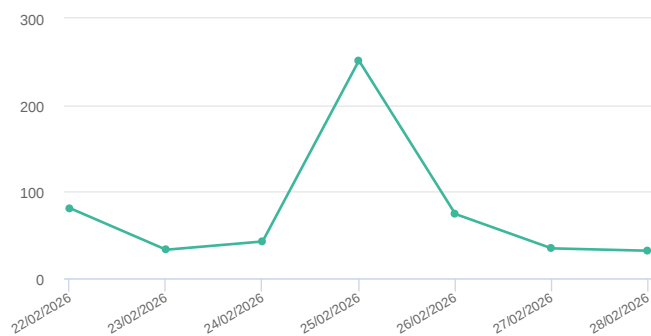
O₃ (μg/m³)



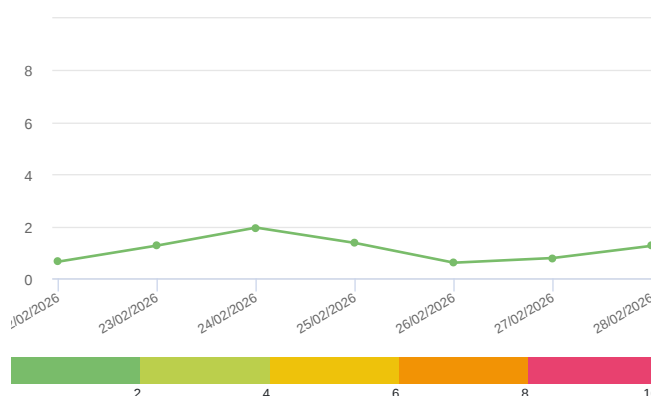
PM_{2.5} (μg/m³)



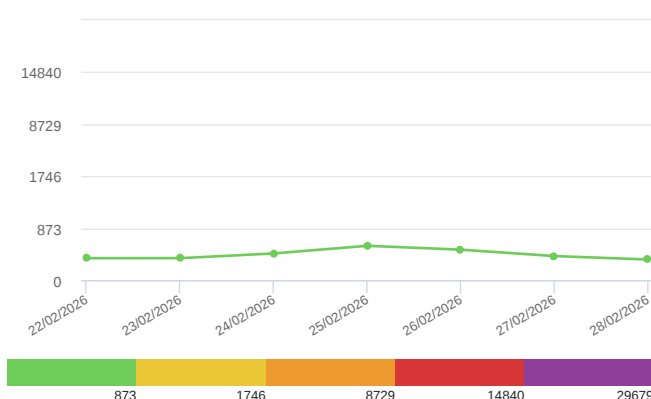
PM₁₀ (μg/m³)



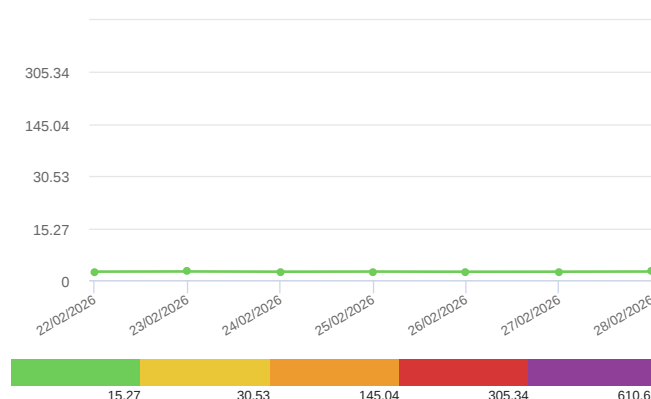
Wind Speed (m/s)



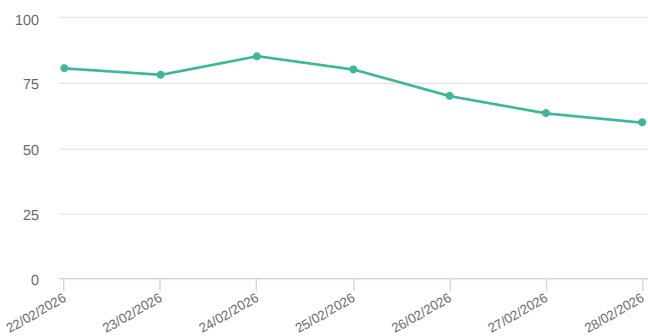
CO (ppb)



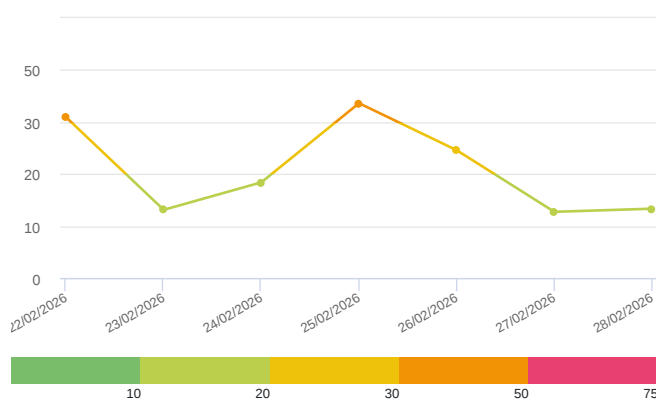
SO₂ (ppb)



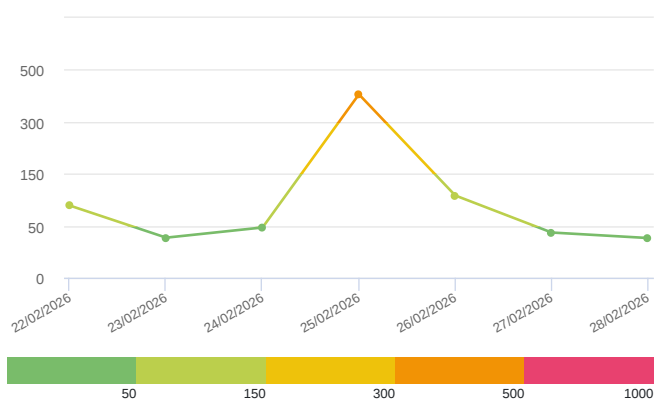
R. Humidity (%)



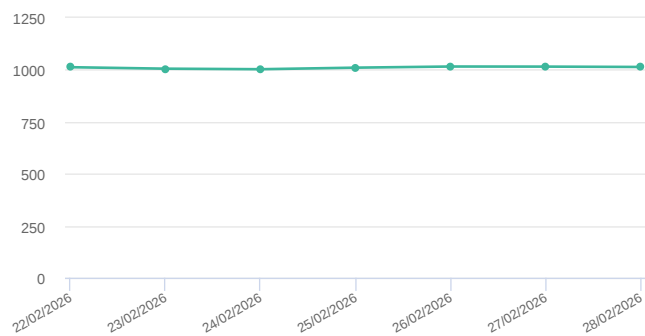
PM₁ (μg/m³)



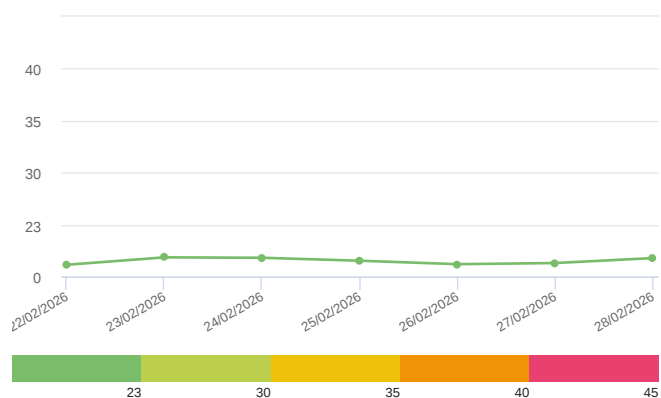
PM₁₀₀ (μg/m³)



Pressure (hPa)

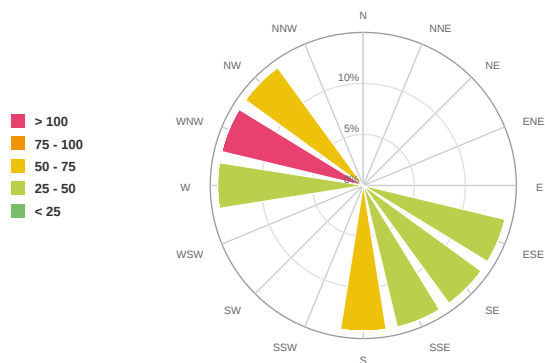


Temperature (°C)

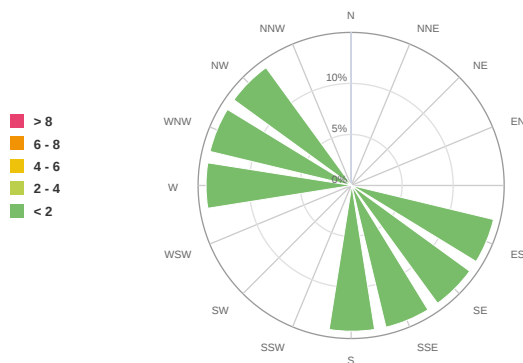


Media zilnică

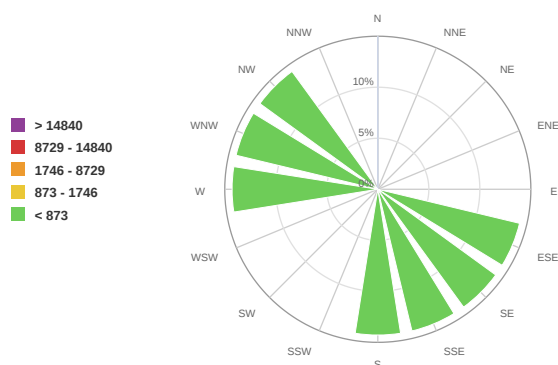
CAQI (AQI)



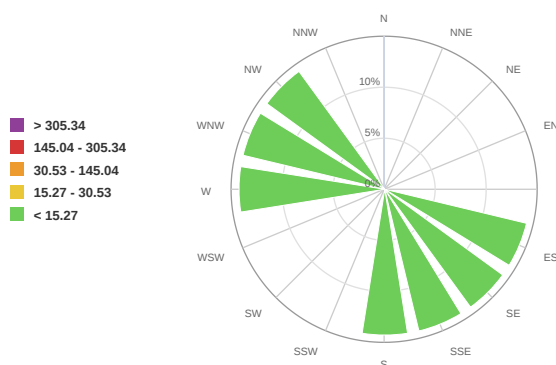
Wind Speed (m/s)



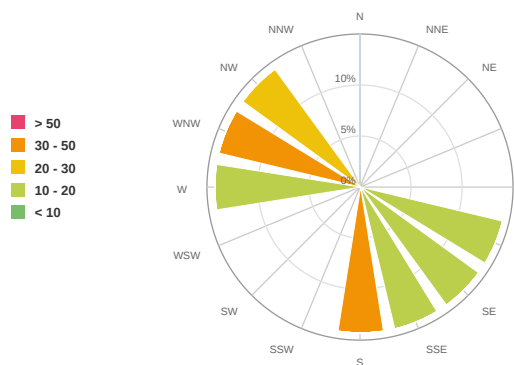
CO (ppb)



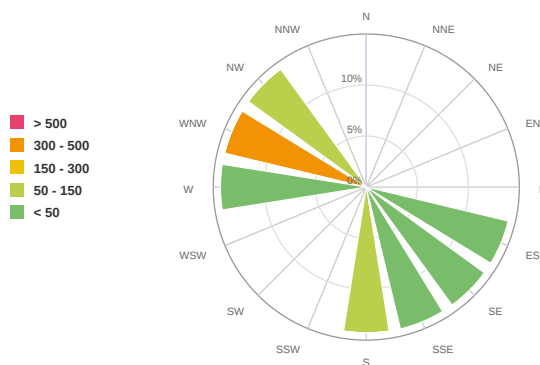
SO₂ (ppb)



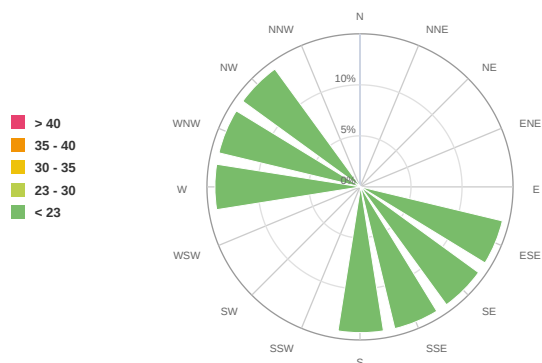
PM₁ (μg/m³)



PM₁₀₀ (μg/m³)



Temperature (°C)



Alerte

No alerts for the selected date and time range

Parametrii indicelui de calitate al aerului (ICA)

Media zilnică

| To Date | CAQI AQI | NO ₂ μg/m ³ | O ₃ μg/m ³ | PM _{2.5} μg/m ³ | PM ₁₀ μg/m ³ |
|-------------------|-------------|--------------------------------------|-------------------------------------|--|---------------------------------------|
| 22/02/2026, 23:59 | 70 | 2.97 | 28.21 | 41.55 | 80.99 |
| 23/02/2026, 23:59 | 34 | 9.78 | 20.96 | 15.98 | 32.97 |
| 24/02/2026, 23:59 | 43 | 13.86 | 19.89 | 21.27 | 42.48 |
| 25/02/2026, 23:59 | 206 | 12.14 | 17.87 | 85.49 | 251.31 |
| 26/02/2026, 23:59 | 66 | 10.31 | 21.22 | 32.51 | 74.24 |
| 27/02/2026, 23:59 | 35 | 9.83 | 25.82 | 15.17 | 34.55 |
| 28/02/2026, 23:59 | 33 | 3.31 | 32.6 | 15.7 | 31.81 |

Alți parametri

Media zilnică

| To Date | Wind Speed m/s | Wind Direction degree | Battery % | CO ppb | SO ₂ ppb | R. Humidity % | PM ₁ μg/m ³ | PM ₁₀₀ μg/m ³ | Pressure HPa | Temperature °C |
|-------------------|-------------------|--------------------------|--------------|-----------|------------------------|------------------|--------------------------------------|--|-----------------|-------------------|
| 22/02/2026, 23:59 | 0.64 | 184.7 | 100 | 367.25 | 2.49 | 80.61 | 31.82 | 88.75 | 1012.45 | 5.21 |
| 23/02/2026, 23:59 | 1.26 | 160.2 | 100 | 368.68 | 2.53 | 78.14 | 13.1 | 38.54 | 1005.35 | 8.49 |
| 24/02/2026, 23:59 | 1.95 | 267.2 | 100 | 447.68 | 2.48 | 85.3 | 18.39 | 48.35 | 1002.81 | 8.31 |
| 25/02/2026, 23:59 | 1.36 | 295.64 | 100 | 576.06 | 2.5 | 80.14 | 37.23 | 405.61 | 1010.31 | 6.99 |
| 26/02/2026, 23:59 | 0.6 | 311.92 | 100 | 510.92 | 2.46 | 69.91 | 24.57 | 108.19 | 1015.78 | 5.47 |
| 27/02/2026, 23:59 | 0.78 | 106.3 | 100 | 403.02 | 2.48 | 63.27 | 12.72 | 43.5 | 1015.32 | 5.99 |
| 28/02/2026, 23:59 | 1.25 | 127.74 | 100 | 345.92 | 2.52 | 59.69 | 13.32 | 38.19 | 1013.61 | 8.16 |

Oizom will not be responsible for Environmental Data accuracy once Validated