

# Primaria Lugoj ( Gradinita Nr.5)

## WEEKLY AIR-QUALITY REPORT

Timp de la: **01/03/2026, 00:00**  
Timp până la: **08/03/2026, 00:00**

Numele dispozitivului: **Primaria Lugoj ( Gradinita Nr.5)**  
Locația dispozitivului: **Str. Ceahlăului 19, Lugoj 305500, Romania**

Parametrii: **CAQI , NO<sub>2</sub> , O<sub>3</sub> , PM<sub>2.5</sub> , PM<sub>10</sub> , Wind Speed , Wind Direction , CO , SO<sub>2</sub> , R. Humidity , PM<sub>1</sub> , PM<sub>100</sub> , Pressure , Temperature**

Primaria Lugoj ( Gradinita Nr.5)  
Str. Ceahlăului 19, Lugoj 305500,  
Romania



Media indicelui de calitate al aerului (ICA): **52**

Prezentare generală zilnică: Parametrii indicelui de calitate al aerului (ICA)

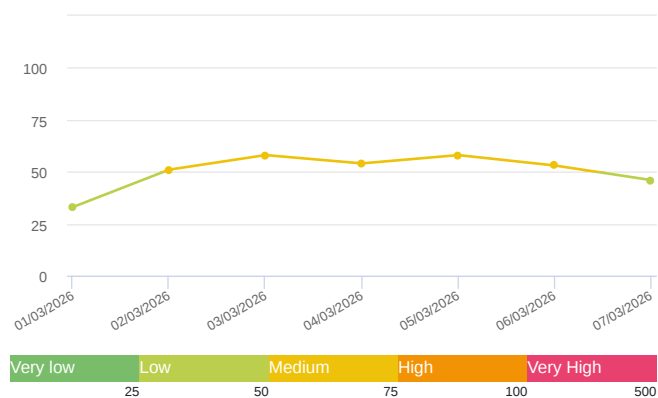
	CAQI AQI	NO <sub>2</sub> μg/m <sup>3</sup>	O <sub>3</sub> μg/m <sup>3</sup>	PM <sub>2.5</sub> μg/m <sup>3</sup>	PM <sub>10</sub> μg/m <sup>3</sup>
<b>Average</b>	52	10.7	22.59	23.6	51.55
<b>Maximum</b>	58	14.36	31.34	28.6	61.93
<b>Date</b>	03/03/2026	02/03/2026	01/03/2026	05/03/2026	05/03/2026
<b>Minimum</b>	33	4.28	18.82	16.14	32.72
<b>Date</b>	01/03/2026	01/03/2026	04/03/2026	01/03/2026	01/03/2026

## Prezentare generală zilnică: Alți parametri

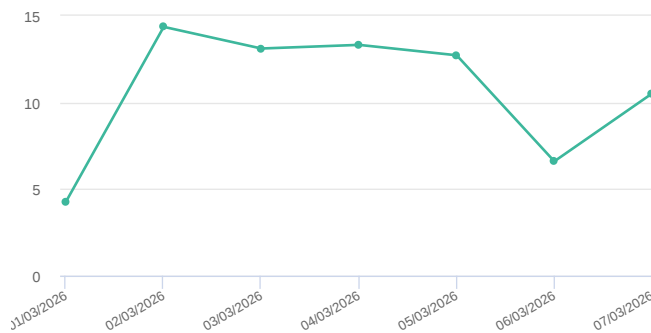
	Wind Speed m/s	Wind Direction degree	Battery %	CO ppb	SO <sub>2</sub> ppb	R. Humidity %	PM <sub>1</sub> μg/m <sup>3</sup>	PM <sub>100</sub> μg/m <sup>3</sup>	Pressure hPa	Temperature °C
<b>Average</b>	0.21	66.68	100	442.23	2.52	60.1	20.79	61.52	1013.13	9.54
<b>Maximum</b>	1.07	128.39	100	481.86	2.55	67.18	25.46	73.05	1014.43	10.85
<b>Date</b>	01/03/2026	01/03/2026	01/03/2026	03/03/2026	04/03/2026	03/03/2026	05/03/2026	05/03/2026	04/03/2026	07/03/2026
<b>Minimum</b>	0.08	123.85	100	390.31	2.5	51.72	13.77	38.75	1011.74	8.5
<b>Date</b>	04/03/2026	04/03/2026	01/03/2026	06/03/2026	02/03/2026	01/03/2026	01/03/2026	01/03/2026	05/03/2026	02/03/2026

Media zilnică

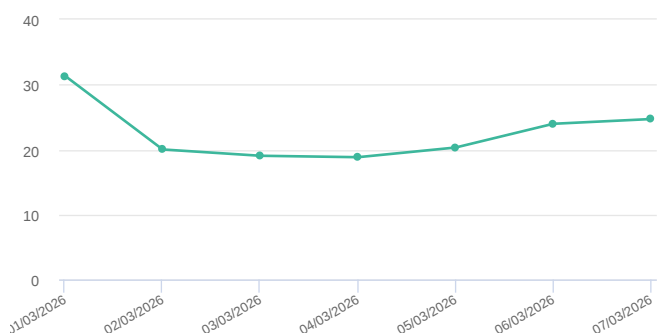
CAQI (AQI)



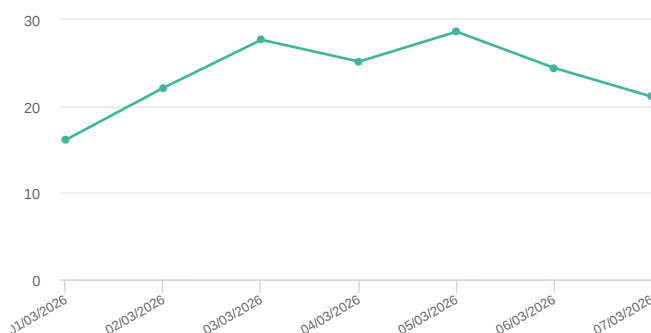
NO<sub>2</sub> (μg/m<sup>3</sup>)



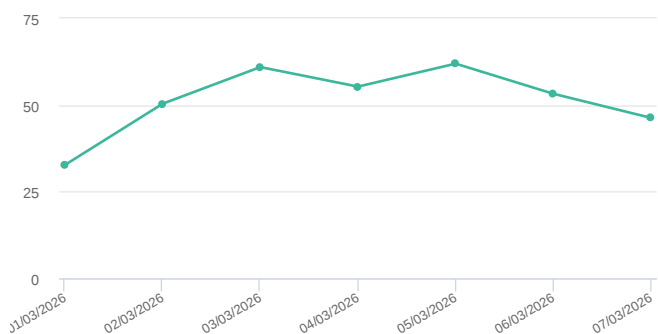
O<sub>3</sub> (μg/m<sup>3</sup>)



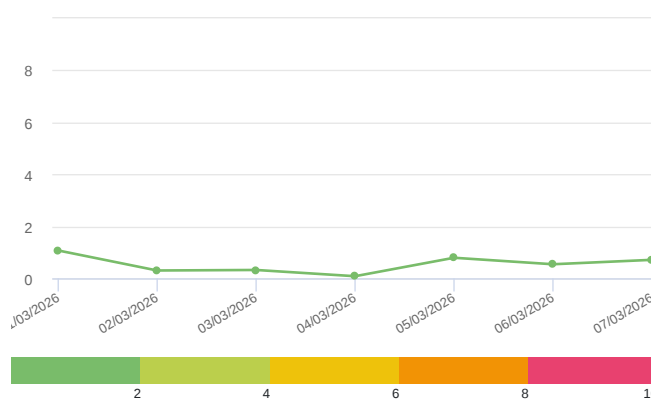
PM<sub>2.5</sub> (μg/m<sup>3</sup>)



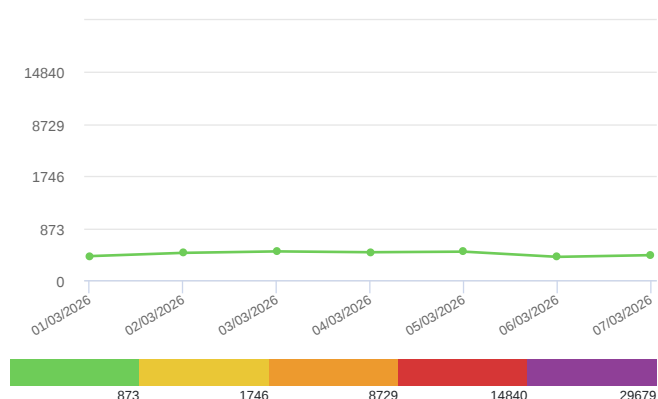
PM<sub>10</sub> (μg/m<sup>3</sup>)



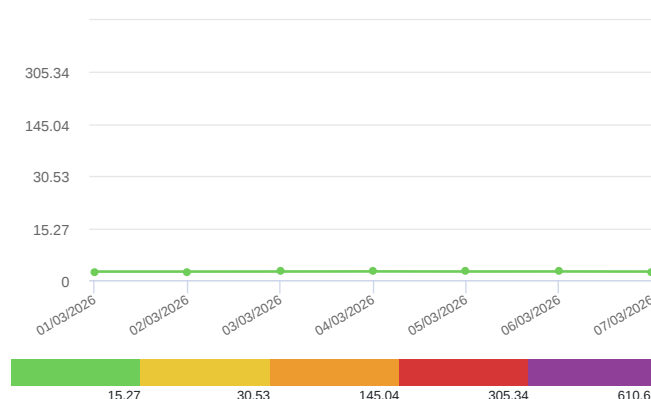
Wind Speed (m/s)

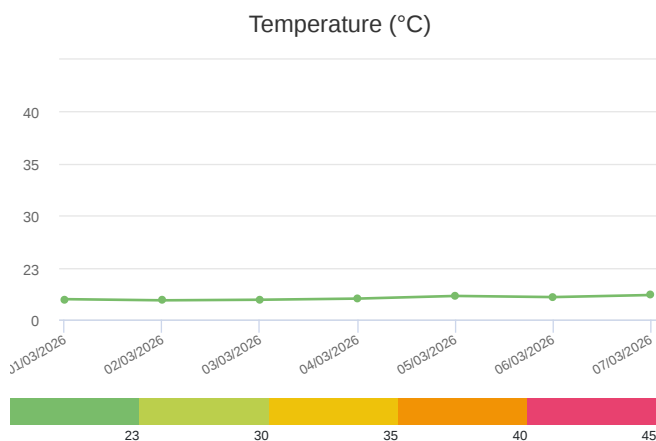
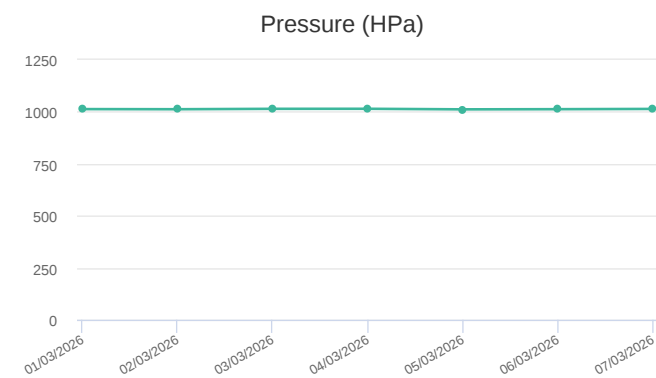
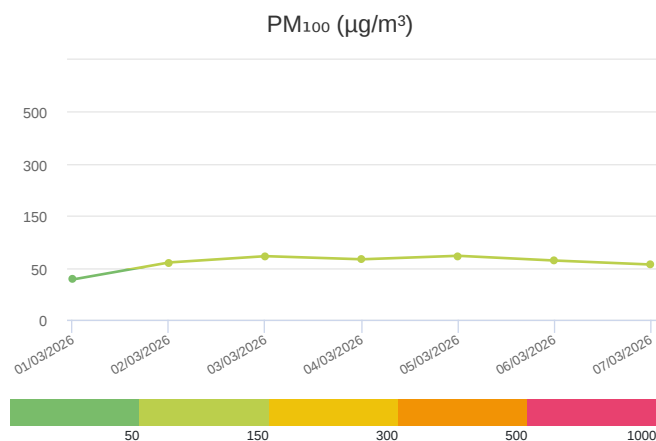
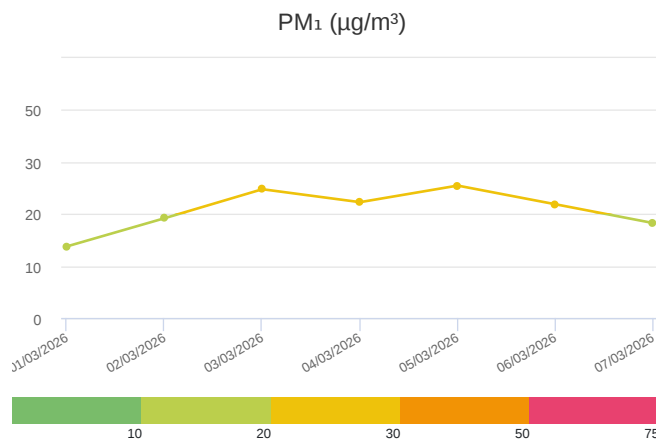
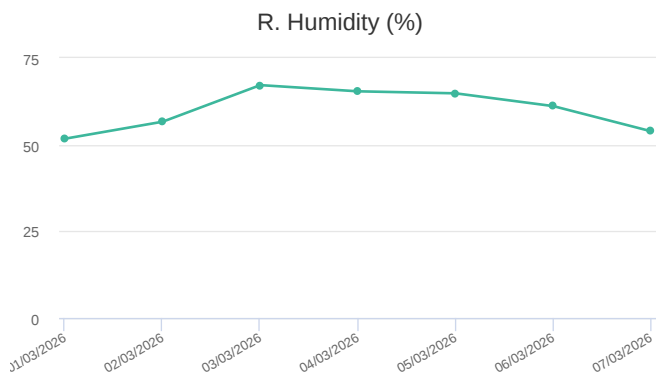


CO (ppb)



SO<sub>2</sub> (ppb)

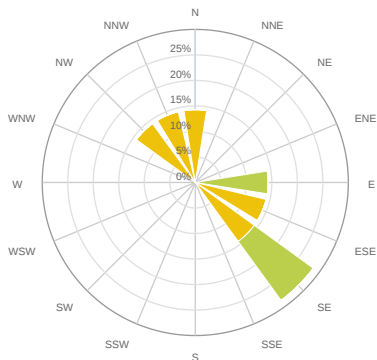




Media zilnică

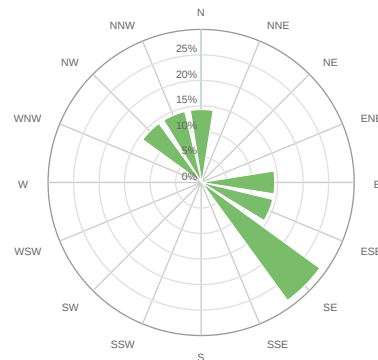
CAQI (AQI)

- > 100
- 75 - 100
- 50 - 75
- 25 - 50
- < 25



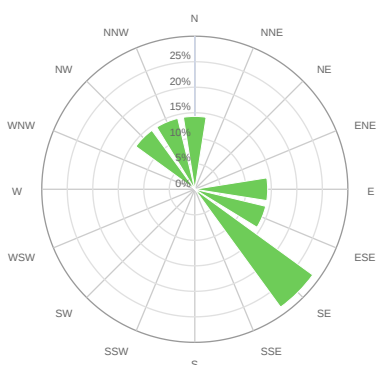
Wind Speed (m/s)

- > 8
- 6 - 8
- 4 - 6
- 2 - 4
- < 2



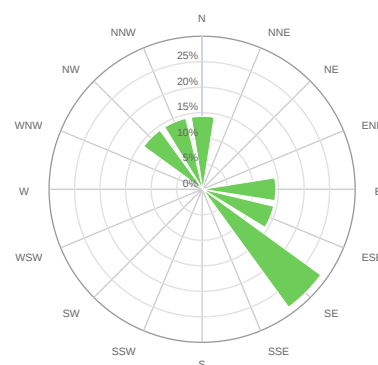
CO (ppb)

- > 14840
- 8729 - 14840
- 1746 - 8729
- 873 - 1746
- < 873



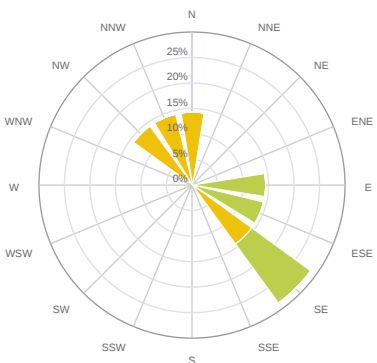
SO<sub>2</sub> (ppb)

- > 305.34
- 145.04 - 305.34
- 30.53 - 145.04
- 15.27 - 30.53
- < 15.27



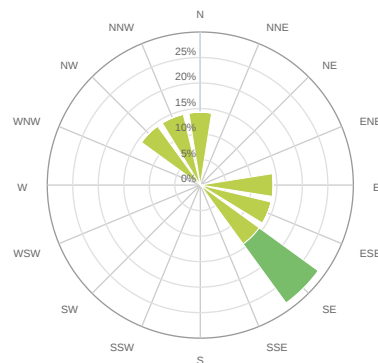
PM<sub>1</sub> (μg/m<sup>3</sup>)

- > 50
- 30 - 50
- 20 - 30
- 10 - 20
- < 10



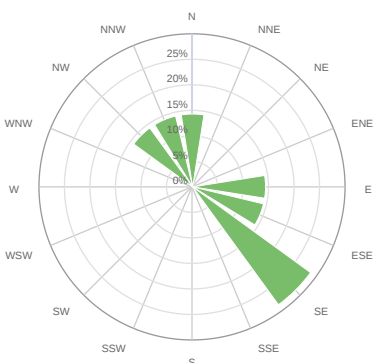
PM<sub>100</sub> (μg/m<sup>3</sup>)

- > 500
- 300 - 500
- 150 - 300
- 50 - 150
- < 50



Temperature (°C)

- > 40
- 35 - 40
- 30 - 35
- 23 - 30
- < 23



---

## Alerte

---

No alerts for the selected date and time range

## Parametrii indicelui de calitate al aerului (ICA)

Media zilnică

To Date	CAQI AQI	NO <sub>2</sub> μg/m <sup>3</sup>	O <sub>3</sub> μg/m <sup>3</sup>	PM <sub>2.5</sub> μg/m <sup>3</sup>	PM <sub>10</sub> μg/m <sup>3</sup>
01/03/2026, 23:59	33	4.28	31.34	16.14	32.72
02/03/2026, 23:59	51	14.36	20.01	22.14	50.37
03/03/2026, 23:59	58	13.11	19.04	27.67	60.94
04/03/2026, 23:59	54	13.32	18.82	25.15	55.31
05/03/2026, 23:59	58	12.72	20.31	28.6	61.93
06/03/2026, 23:59	53	6.6	23.96	24.41	53.25
07/03/2026, 23:59	46	10.51	24.69	21.1	46.3

## Alți parametri

Media zilnică

To Date	Wind Speed m/s	Wind Direction degree	Battery %	CO ppb	SO <sub>2</sub> ppb	R. Humidity %	PM <sub>1</sub> μg/m <sup>3</sup>	PM <sub>100</sub> μg/m <sup>3</sup>	Pressure HPa	Temperature °C
01/03/2026, 23:59	1.07	128.39	100	402.06	2.51	51.72	13.77	38.75	1012.91	9.02
02/03/2026, 23:59	0.3	113.39	100	457.41	2.5	56.62	19.19	60.16	1012.31	8.5
03/03/2026, 23:59	0.32	325.19	100	481.86	2.52	67.18	24.76	72.3	1014.24	8.76
04/03/2026, 23:59	0.08	123.85	100	467.84	2.55	65.39	22.27	66.31	1014.43	9.27
05/03/2026, 23:59	0.79	326.67	100	477.29	2.52	64.81	25.46	73.05	1011.74	10.44
06/03/2026, 23:59	0.54	4.52	100	390.31	2.53	61.12	21.87	63.88	1012.53	9.94
07/03/2026, 23:59	0.71	94.69	100	418.84	2.51	53.88	18.26	56.16	1013.78	10.85

Oizom will not be responsible for Environmental Data accuracy once Validated