

Primaria Lugoj (Gradinita Nr.5)

WEEKLY AIR-QUALITY REPORT

Timp de la: **08/03/2026, 00:00**
Timp până la: **15/03/2026, 00:00**

Numele dispozitivului: **Primaria Lugoj (Gradinita Nr.5)**
Locația dispozitivului: **Str. Ceahlăului 19, Lugoj 305500, Romania**

Parametrii: **CAQI , NO₂ , O₃ , PM_{2.5} , PM₁₀ , Wind Speed , Wind Direction , CO , SO₂ , R. Humidity , PM₁ , PM₁₀₀ , Pressure , Temperature**

Primaria Lugoj (Gradinita Nr.5)
Str. Ceahlăului 19, Lugoj 305500,
Romania



Media indicelui de calitate al aerului (ICA): **36**

Prezentare generală zilnică: Parametrii indicelui de calitate al aerului (ICA)

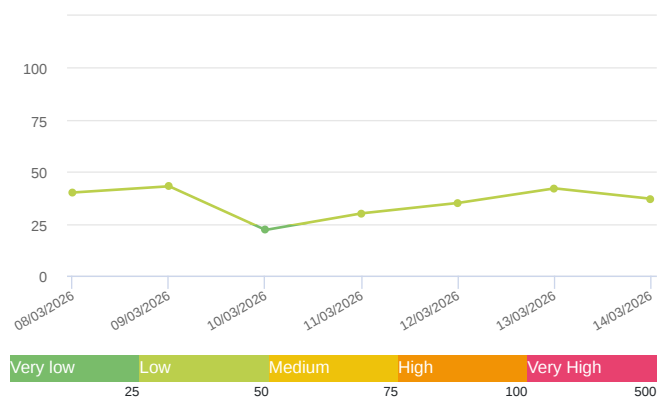
	CAQI AQI	NO ₂ μg/m ³	O ₃ μg/m ³	PM _{2.5} μg/m ³	PM ₁₀ μg/m ³
Average	36	3.57	31.09	13.47	35.13
Maximum	43	9.85	36.79	18.59	42.34
Date	09/03/2026	12/03/2026	14/03/2026	08/03/2026	09/03/2026
Minimum	22	0	24.02	8.07	22.06
Date	10/03/2026	10/03/2026	12/03/2026	10/03/2026	10/03/2026

Prezentare generală zilnică: Alți parametri

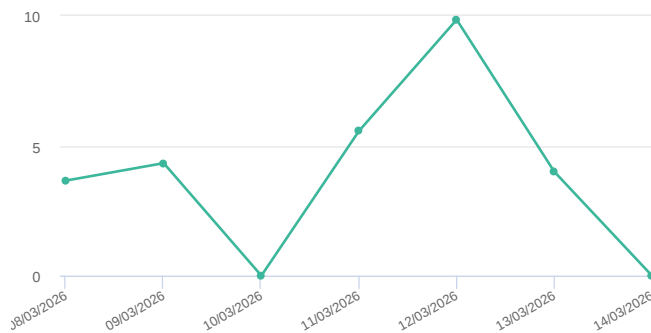
	Wind Speed m/s	Wind Direction degree	Battery %	CO ppb	SO ₂ ppb	R. Humidity %	PM ₁ μg/m ³	PM ₁₀₀ μg/m ³	Pressure hPa	Temperature °C
Average	1.76	125.62	100	329.39	2.5	46.36	10.73	45.43	1009.47	12.6
Maximum	2.88	129.79	100	366.25	2.53	55.94	15.8	53.66	1016.05	13.35
Date	14/03/2026	14/03/2026	08/03/2026	08/03/2026	08/03/2026	08/03/2026	08/03/2026	13/03/2026	09/03/2026	10/03/2026
Minimum	0.82	135.98	100	287.97	2.47	38.88	5.8	31.28	998.02	11.56
Date	13/03/2026	13/03/2026	08/03/2026	14/03/2026	13/03/2026	10/03/2026	10/03/2026	10/03/2026	14/03/2026	08/03/2026

Media zilnică

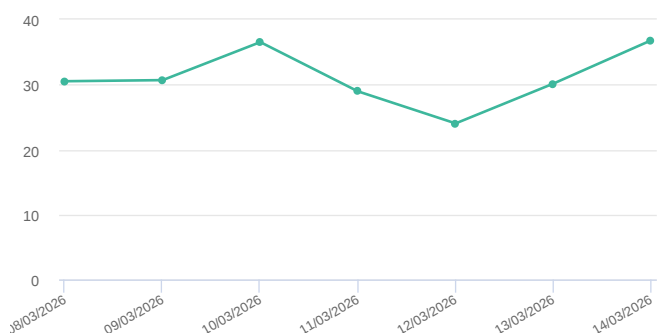
CAQI (AQI)



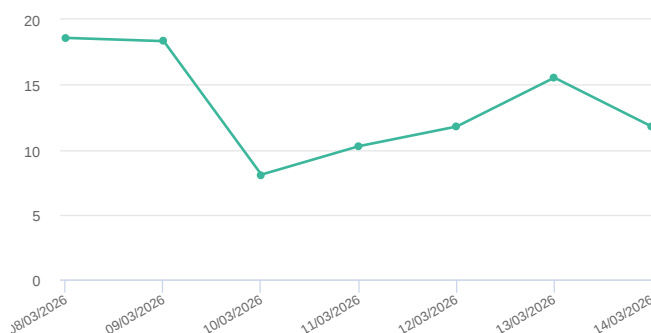
NO₂ (μg/m³)



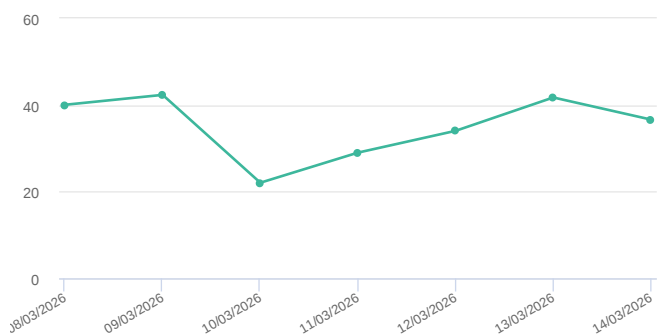
O₃ (μg/m³)



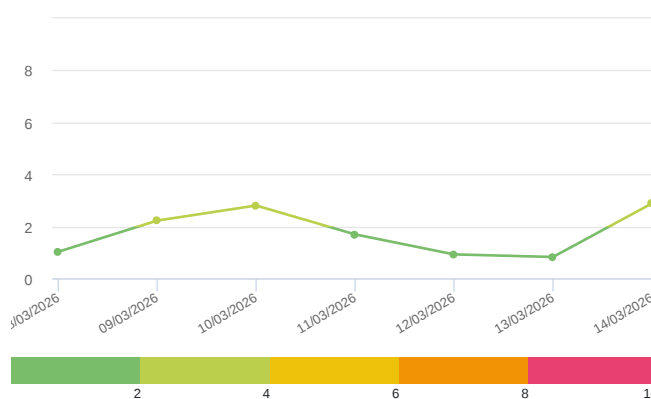
PM_{2.5} (μg/m³)



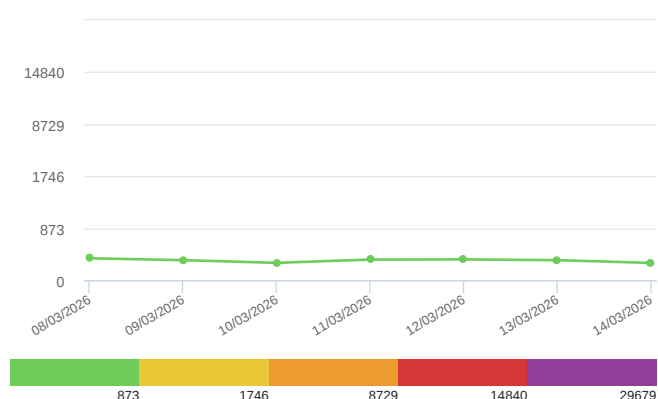
PM₁₀ (μg/m³)



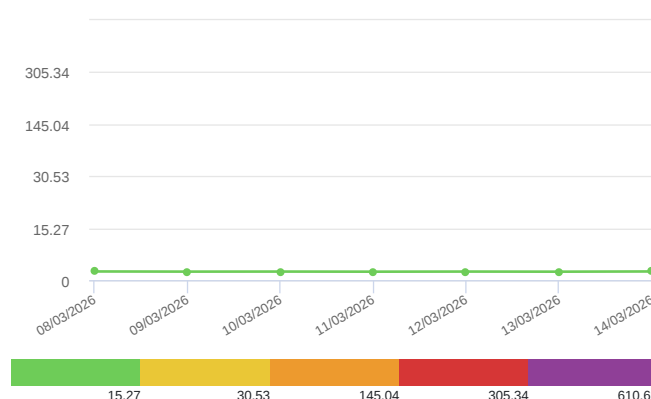
Wind Speed (m/s)

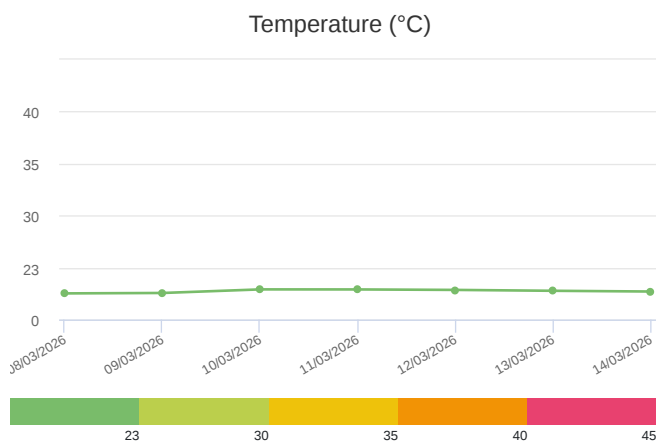
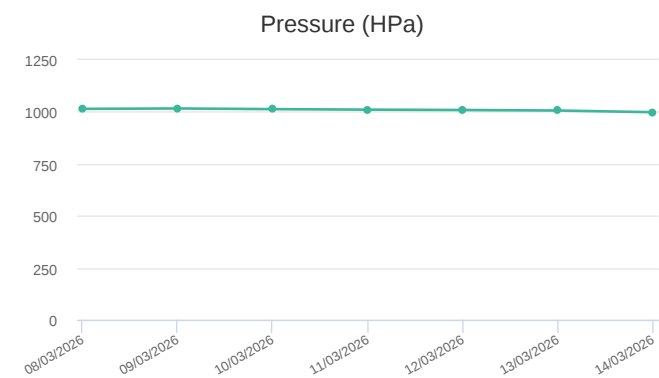
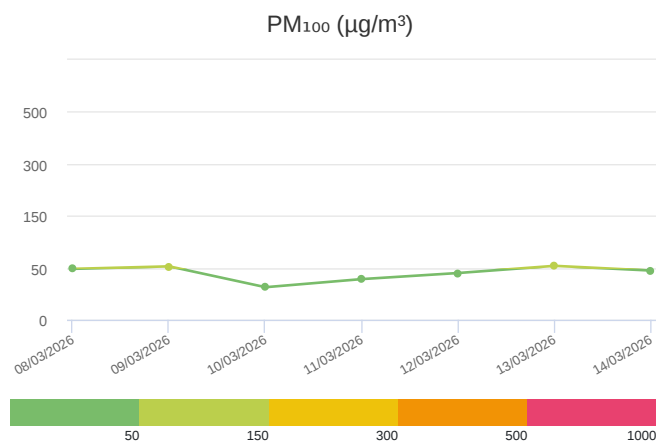
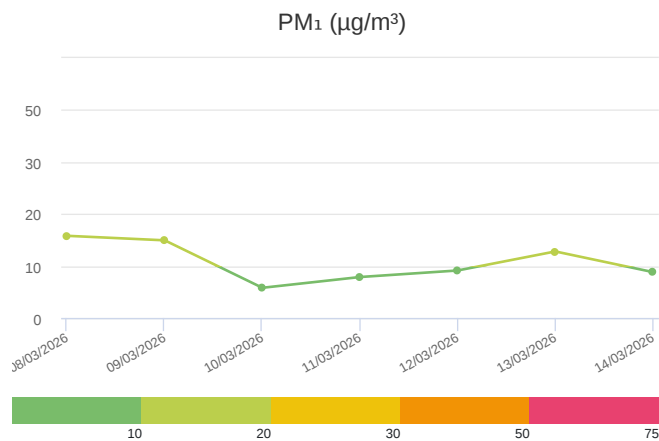
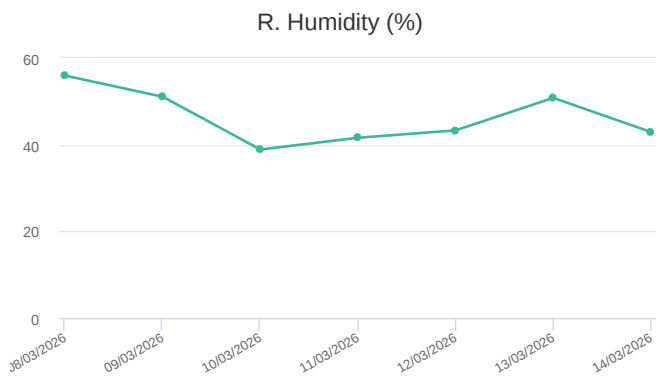


CO (ppb)



SO₂ (ppb)

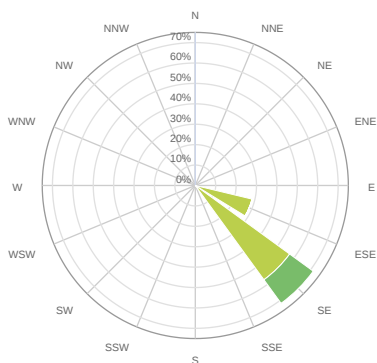




Media zilnică

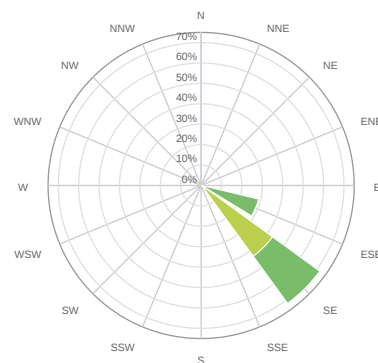
CAQI (AQI)

- > 100
- 75 - 100
- 50 - 75
- 25 - 50
- < 25



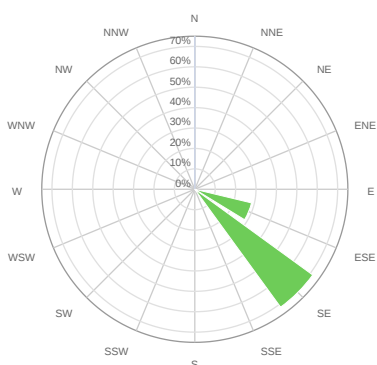
Wind Speed (m/s)

- > 8
- 6 - 8
- 4 - 6
- 2 - 4
- < 2



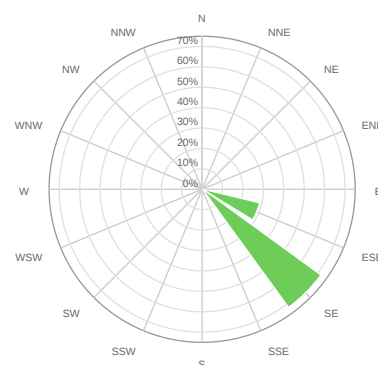
CO (ppb)

- > 14840
- 8729 - 14840
- 1746 - 8729
- 873 - 1746
- < 873



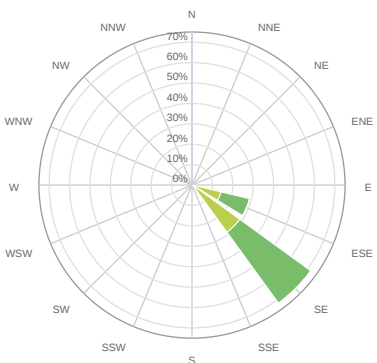
SO₂ (ppb)

- > 305.34
- 145.04 - 305.34
- 30.53 - 145.04
- 15.27 - 30.53
- < 15.27



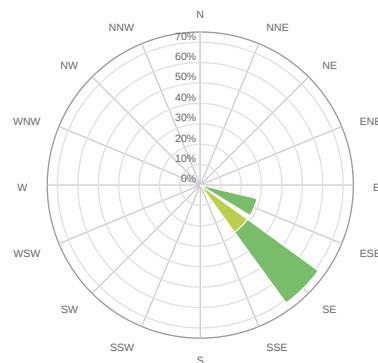
PM₁ (μg/m³)

- > 50
- 30 - 50
- 20 - 30
- 10 - 20
- < 10



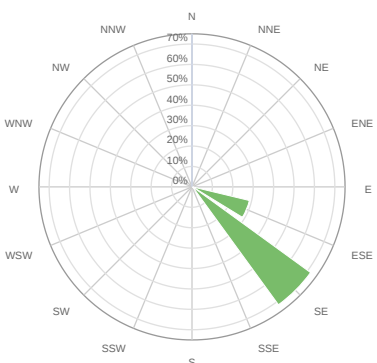
PM₁₀₀ (μg/m³)

- > 500
- 300 - 500
- 150 - 300
- 50 - 150
- < 50



Temperature (°C)

- > 40
- 35 - 40
- 30 - 35
- 23 - 30
- < 23



Alerte

No alerts for the selected date and time range

Parametrii indicelui de calitate al aerului (ICA)

Media zilnică

To Date	CAQI AQI	NO ₂ μg/m ³	O ₃ μg/m ³	PM _{2.5} μg/m ³	PM ₁₀ μg/m ³
08/03/2026, 23:59	40	3.66	30.51	18.59	40.05
09/03/2026, 23:59	43	4.33	30.68	18.34	42.34
10/03/2026, 23:59	22	0	36.53	8.07	22.06
11/03/2026, 23:59	30	5.57	28.95	10.26	29.01
12/03/2026, 23:59	35	9.85	24.02	11.77	34.04
13/03/2026, 23:59	42	4	30.14	15.53	41.74
14/03/2026, 23:59	37	0	36.79	11.76	36.64

Alți parametri

Media zilnică

To Date	Wind Speed m/s	Wind Direction degree	Battery %	CO ppb	SO ₂ ppb	R. Humidity %	PM ₁ μg/m ³	PM ₁₀₀ μg/m ³	Pressure HPa	Temperature °C
08/03/2026, 23:59	1.02	114.81	100	366.25	2.53	55.94	15.8	48.96	1014.1	11.56
09/03/2026, 23:59	2.22	125.5	100	334.6	2.49	51.07	14.93	52.73	1016.05	11.75
10/03/2026, 23:59	2.8	126.77	100	289.95	2.51	38.88	5.8	31.28	1012.8	13.35
11/03/2026, 23:59	1.69	124.91	100	344.96	2.48	41.59	7.87	39.1	1010.39	13.32
12/03/2026, 23:59	0.92	113.34	100	347.76	2.51	43.3	9.13	44.97	1008.73	13.11
13/03/2026, 23:59	0.82	135.98	100	334.21	2.47	50.8	12.79	53.66	1006.17	12.73
14/03/2026, 23:59	2.88	129.79	100	287.97	2.53	42.93	8.82	47.32	998.02	12.39

Oizom will not be responsible for Environmental Data accuracy once Validated