

Primaria Lugoj (Gradinita Nr.5)

WEEKLY AIR-QUALITY REPORT

Timp de la: **03/05/2026, 00:00**
Timp până la: **10/05/2026, 00:00**

Numele dispozitivului: **Primaria Lugoj (Gradinita Nr.5)**
Locația dispozitivului: **Str. Ceahlăului 19, Lugoj 305500, Romania**

Parametrii: **CAQI , PM₁₀ , PM_{2.5} , NO₂ , O₃ , CO , Temperature , Wind Speed , Wind Direction , SO₂ , R. Humidity , PM₁ , PM₁₀₀ , Pressure**

Primaria Lugoj (Gradinita Nr.5)
Str. Ceahlăului 19, Lugoj 305500,
Romania



Media indicelui de calitate al aerului (ICA): **24**

Prezentare generală zilnică: Parametrii indicelui de calitate al aerului (ICA)

	CAQI AQI	PM ₁₀ μg/m ³	PM _{2.5} μg/m ³	NO ₂ μg/m ³	O ₃ μg/m ³
Average	24	23.62	8.29	7.72	28.32
Maximum	29	28.6	11.75	12.59	37.57
Date	09/05/2026	09/05/2026	09/05/2026	07/05/2026	03/05/2026
Minimum	18	18.42	6.95	4.34	16.63
Date	03/05/2026	03/05/2026	03/05/2026	03/05/2026	09/05/2026

The data shown above is based on Media zilnică .

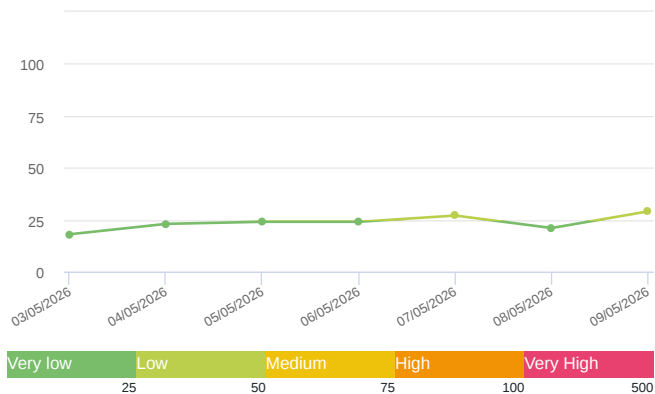
Prezentare generală zilnică: Alți parametri

	CO ppb	Temperature °C	Wind Speed m/s	Wind Direction degree	Battery %	SO ₂ ppb	R. Humidity %	PM ₁ μg/m ³	PM ₁₀₀ μg/m ³	Pressure HPa
Average	290.96	19.71	0.2	194.52	100	6.31	53.21	5.99	32.95	1002.61
Maximum	315.88	22.02	1.17	105.59	100	12.57	68.62	9.23	37.79	1007.36
Date	09/05/2026	06/05/2026	09/05/2026	09/05/2026	03/05/2026	05/05/2026	09/05/2026	09/05/2026	09/05/2026	03/05/2026
Minimum	271.43	16.08	0.26	92.22	100	2.49	44.65	4.85	26.61	999.49
Date	03/05/2026	03/05/2026	03/05/2026	03/05/2026	03/05/2026	07/05/2026	05/05/2026	05/05/2026	03/05/2026	06/05/2026

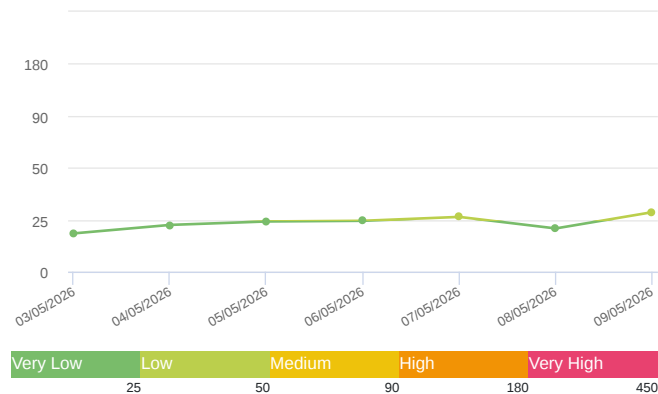
The data shown above is based on Media zilnică .

Media zilnică

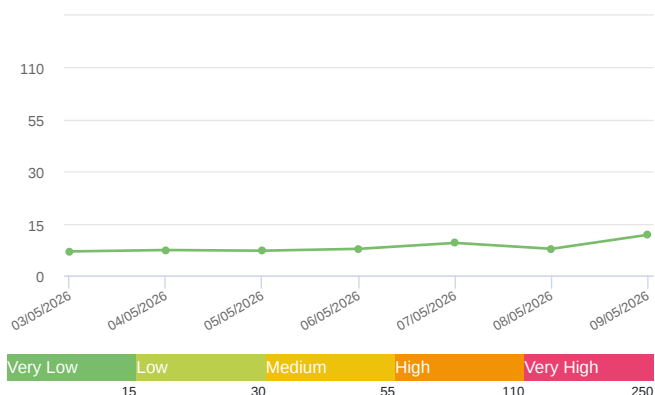
CAQI (AQI)



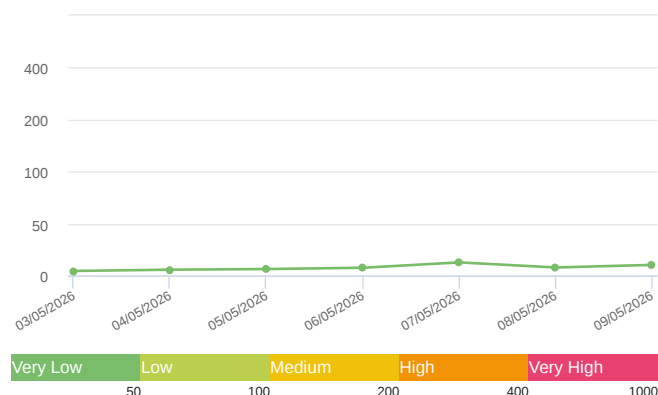
PM₁₀ (μg/m³)



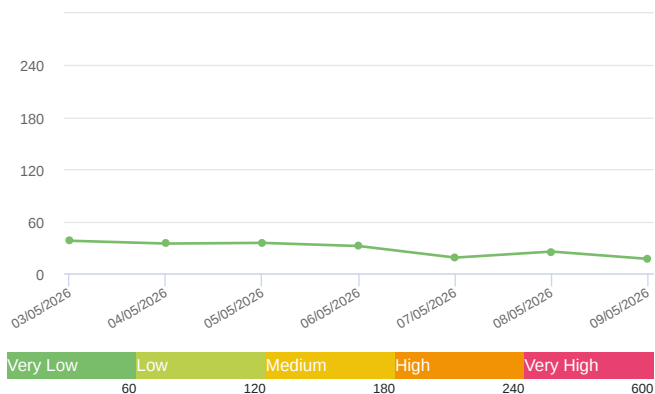
PM_{2.5} (μg/m³)



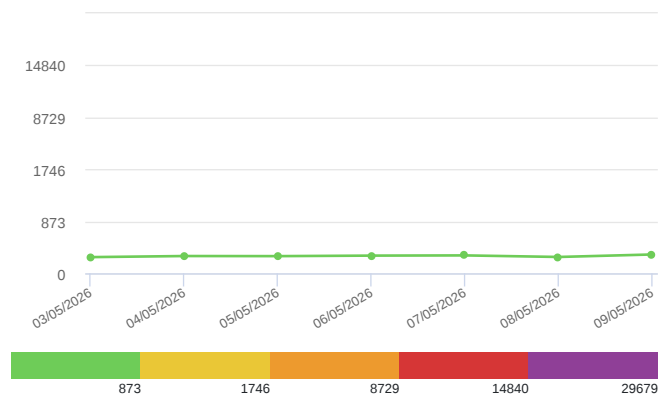
NO₂ (μg/m³)



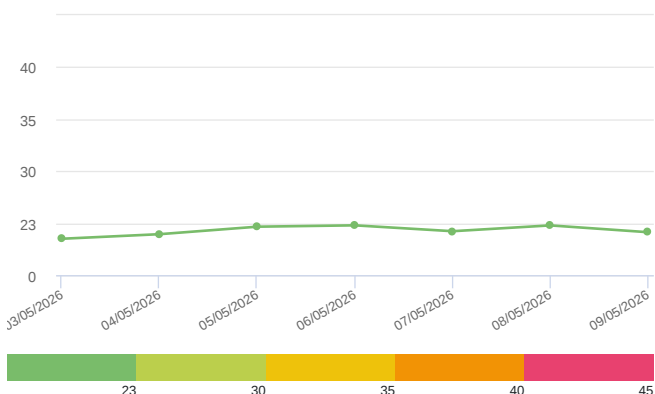
O₃ (μg/m³)



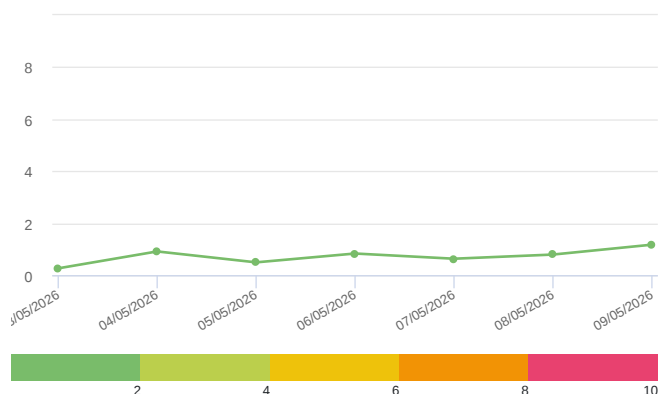
CO (ppb)



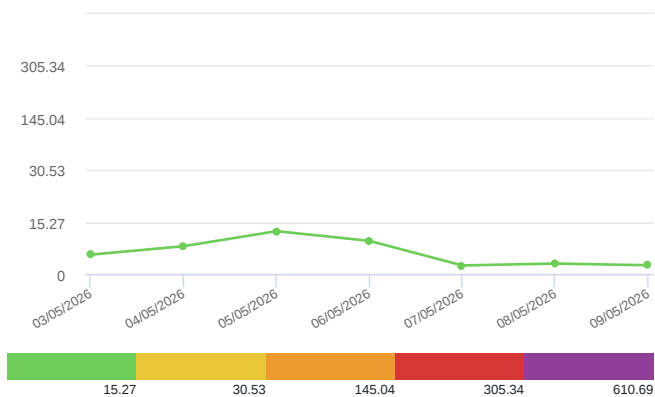
Temperature (°C)



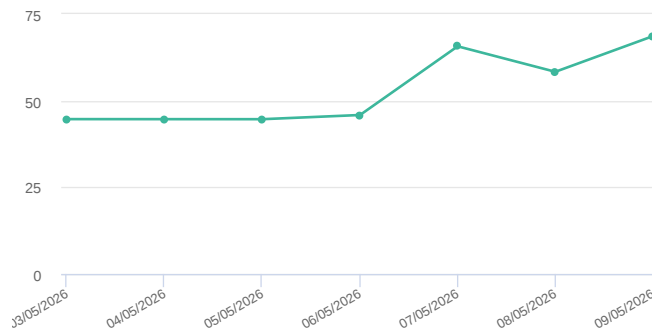
Wind Speed (m/s)



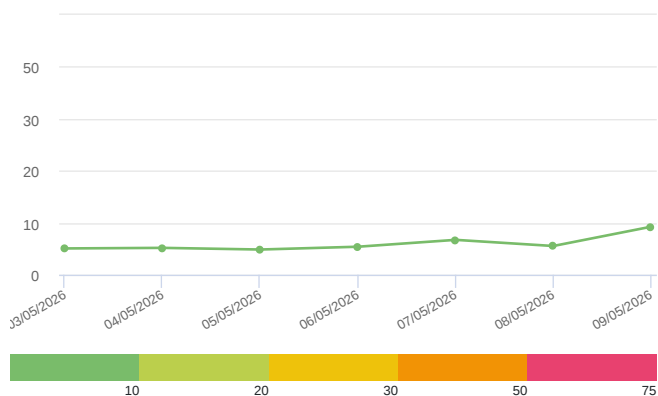
SO₂ (ppb)



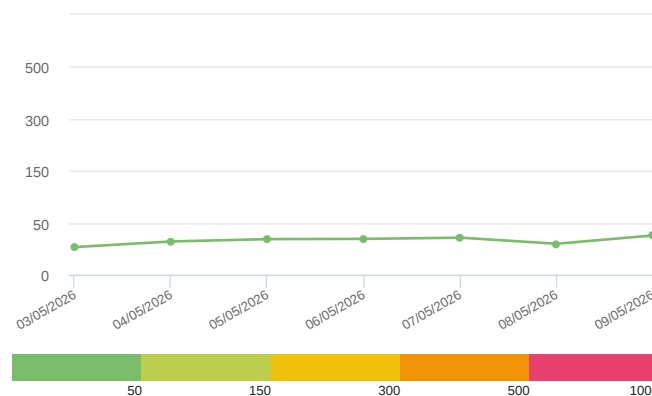
R. Humidity (%)



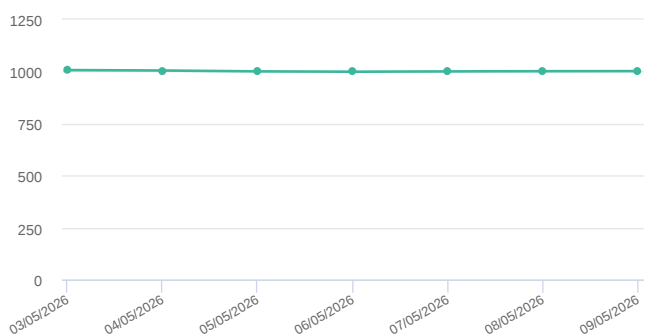
PM₁ (μg/m³)



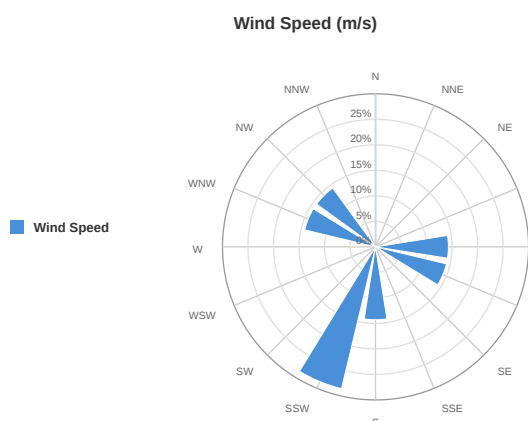
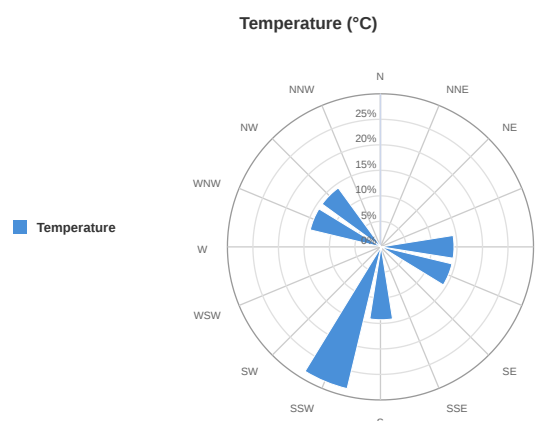
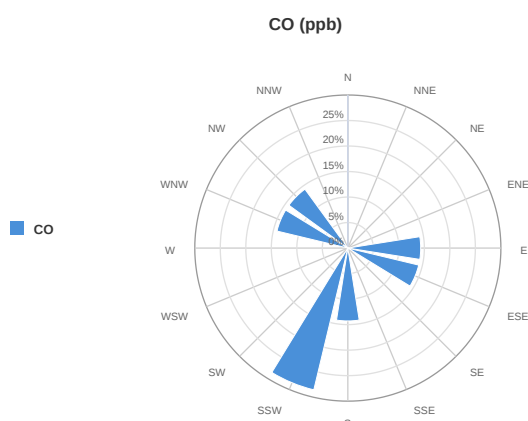
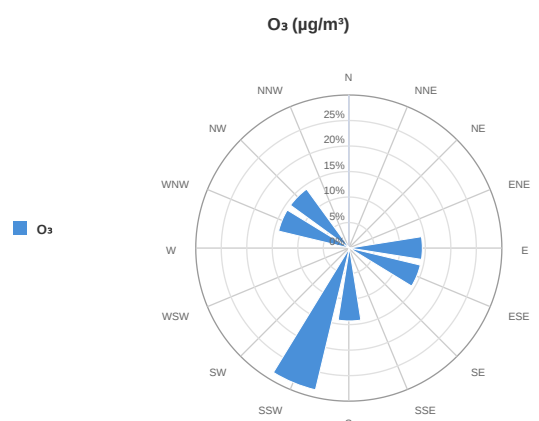
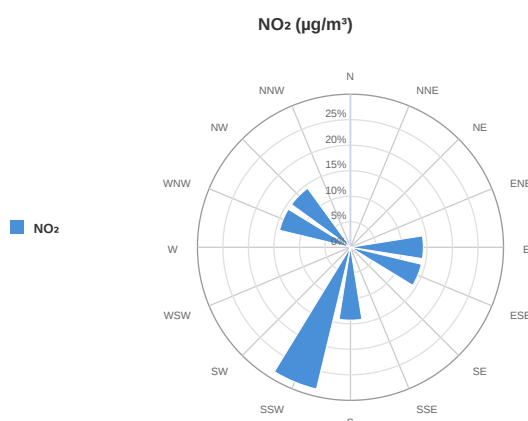
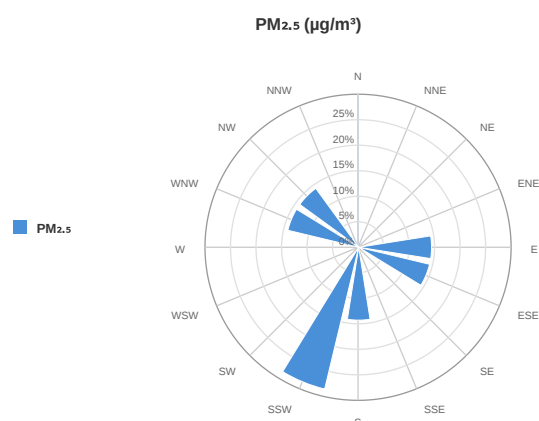
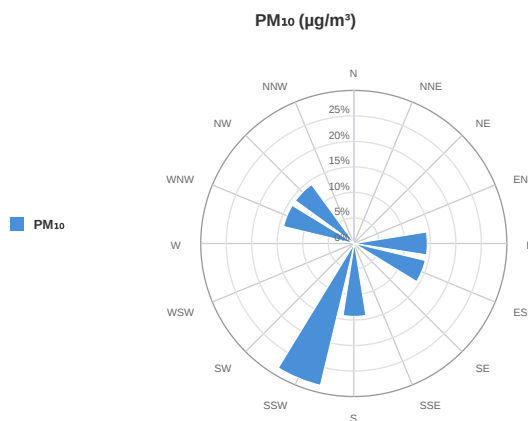
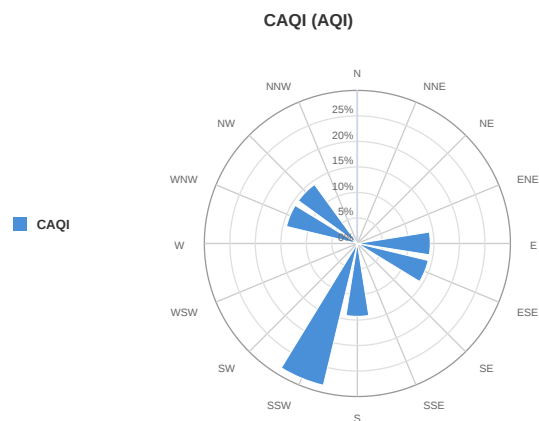
PM₁₀₀ (μg/m³)



Pressure (hPa)

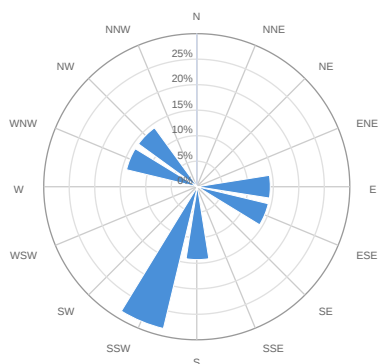


Media zilnică



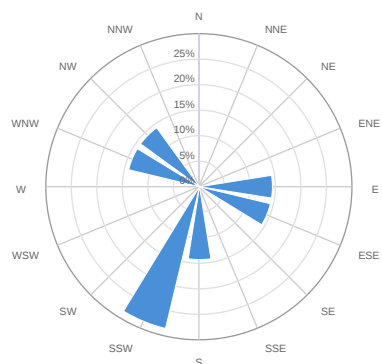
SO₂ (ppb)

■ SO₂



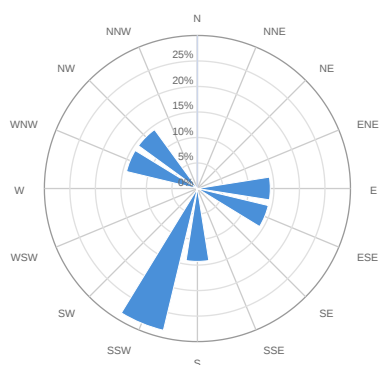
R. Humidity (%)

■ R. Humidity



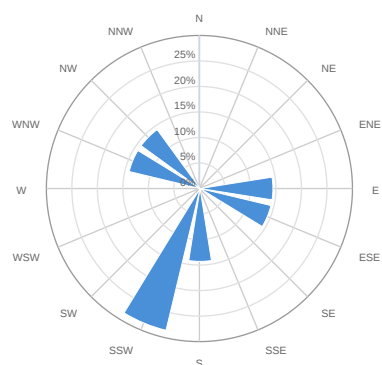
PM₁ (μg/m³)

■ PM₁



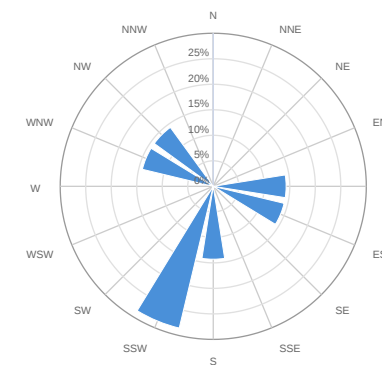
PM₁₀₀ (μg/m³)

■ PM₁₀₀



Pressure (hPa)

■ Pressure



Alerte

No alerts for the selected date and time range

Parametrii indicelui de calitate al aerului (ICA)

Media zilnică

To Date	CAQI AQI	PM ₁₀ μg/m ³	PM _{2.5} μg/m ³	NO ₂ μg/m ³	O ₃ μg/m ³
03/05/2026, 23:59	18	18.42	6.95	4.34	37.57
04/05/2026, 23:59	23	22.51	7.35	5.61	34.3
05/05/2026, 23:59	24	24.16	7.16	6.2	35.12
06/05/2026, 23:59	24	24.47	7.7	7.43	31.46
07/05/2026, 23:59	27	26.34	9.41	12.59	18.11
08/05/2026, 23:59	21	20.81	7.69	7.72	25.08
09/05/2026, 23:59	29	28.6	11.75	10.18	16.63

Alți parametri

Media zilnică

To Date	CO ppb	Temperature °C	Wind Speed m/s	Wind Direction degree	Battery %	SO ₂ ppb	R. Humidity %	PM ₁ μg/m ³	PM ₁₀₀ μg/m ³	Pressure HPa
03/05/2026, 23:59	271.43	16.08	0.26	92.22	100	5.67	44.67	5.06	26.61	1007.36
04/05/2026, 23:59	289.87	18.1	0.91	286	100	8.16	44.66	5.17	31.99	1005.25
05/05/2026, 23:59	288.5	21.42	0.49	196.14	100	12.57	44.65	4.85	34.27	1001.12
06/05/2026, 23:59	297.08	22.02	0.83	193.39	100	9.71	45.86	5.39	34.52	999.49
07/05/2026, 23:59	300.26	19.41	0.63	184.55	100	2.49	65.68	6.71	35.64	1000.9
08/05/2026, 23:59	273.71	21.99	0.79	322.57	100	3.06	58.33	5.53	29.8	1001.89
09/05/2026, 23:59	315.88	18.98	1.17	105.59	100	2.55	68.62	9.23	37.79	1002.26

Oizom will not be responsible for Environmental Data accuracy once Validated