

# Primaria Jimbolia ( Piata Alimentara)

## WEEKLY AIR-QUALITY REPORT

Timp de la: **22/02/2026, 00:00**  
Timp până la: **01/03/2026, 00:00**

Numele dispozitivului: **Primaria Jimbolia ( Piata Alimentara)**  
Locația dispozitivului: **Strada Gheorghe Doja 4, Jimbolia 305400, Romania**

Parametrii: **CAQI , NO<sub>2</sub> , O<sub>3</sub> , PM<sub>2.5</sub> , PM<sub>10</sub> , Wind Speed , Wind Direction , CO , SO<sub>2</sub> , R. Humidity , PM<sub>1</sub> , PM<sub>100</sub> , Pressure , Temperature**

Primaria Jimbolia ( Piata  
Alimentara)  
Strada Gheorghe Doja 4, Jimbolia  
305400, Romania



Media indicelui de calitate al aerului (ICA): **41**

Prezentare generală zilnică: Parametrii indicelui de calitate al aerului (ICA)

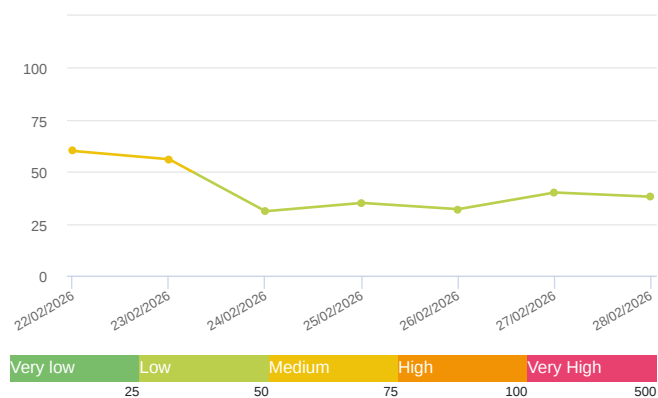
	CAQI AQI	NO <sub>2</sub> μg/m <sup>3</sup>	O <sub>3</sub> μg/m <sup>3</sup>	PM <sub>2.5</sub> μg/m <sup>3</sup>	PM <sub>10</sub> μg/m <sup>3</sup>
<b>Average</b>	41	49.49	69.67	21.28	40.72
<b>Maximum</b>	60	50.42	74.41	35.06	64.21
<b>Date</b>	22/02/2026	23/02/2026	22/02/2026	22/02/2026	22/02/2026
<b>Minimum</b>	31	48.06	64.62	12.58	24.8
<b>Date</b>	24/02/2026	24/02/2026	27/02/2026	26/02/2026	26/02/2026

## Prezentare generală zilnică: Alți parametri

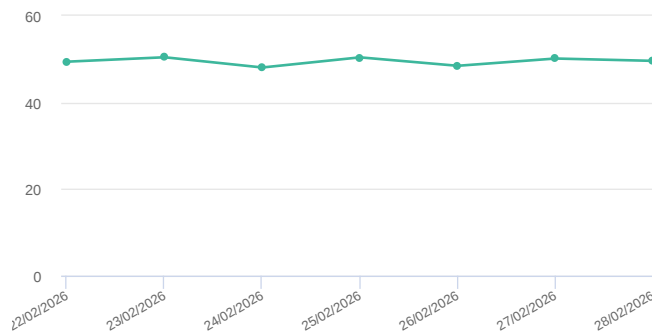
	Wind Speed m/s	Wind Direction degree	Battery %	CO ppb	SO <sub>2</sub> ppb	R. Humidity %	PM <sub>1</sub> μg/m <sup>3</sup>	PM <sub>100</sub> μg/m <sup>3</sup>	Pressure HPa	Temperature °C
<b>Average</b>	0.7	281.31	100	355.05	0	72.37	19.57	45.94	1015.37	7.69
<b>Maximum</b>	5	298.82	100	402.16	0	82.99	32.57	68.46	1020.73	9.53
<b>Date</b>	24/02/2026	24/02/2026	22/02/2026	27/02/2026	22/02/2026	22/02/2026	22/02/2026	22/02/2026	26/02/2026	24/02/2026
<b>Minimum</b>	1.57	250.47	100	274.82	0	61.08	11.5	28.72	1007.77	6.02
<b>Date</b>	22/02/2026	22/02/2026	22/02/2026	24/02/2026	22/02/2026	28/02/2026	26/02/2026	26/02/2026	24/02/2026	22/02/2026

Media zilnică

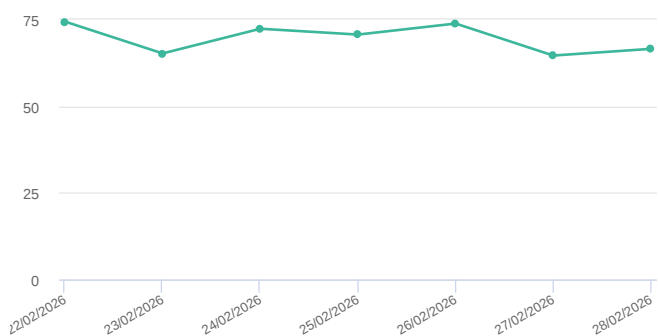
CAQI (AQI)



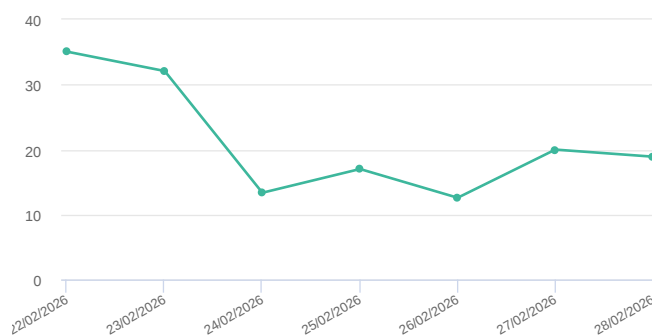
NO<sub>2</sub> (μg/m<sup>3</sup>)



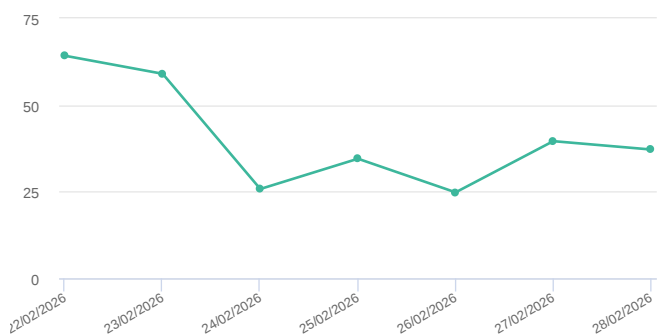
O<sub>3</sub> (μg/m<sup>3</sup>)



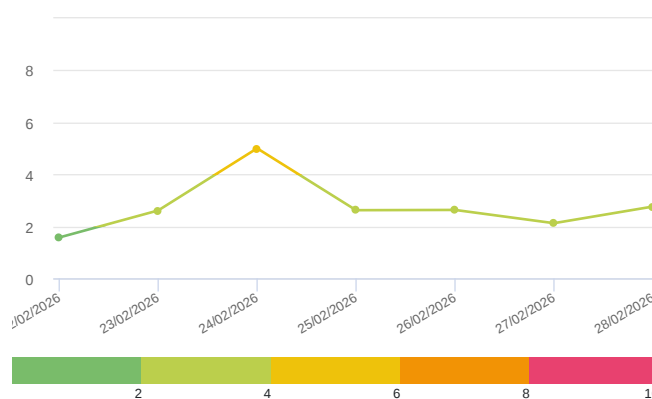
PM<sub>2.5</sub> (μg/m<sup>3</sup>)



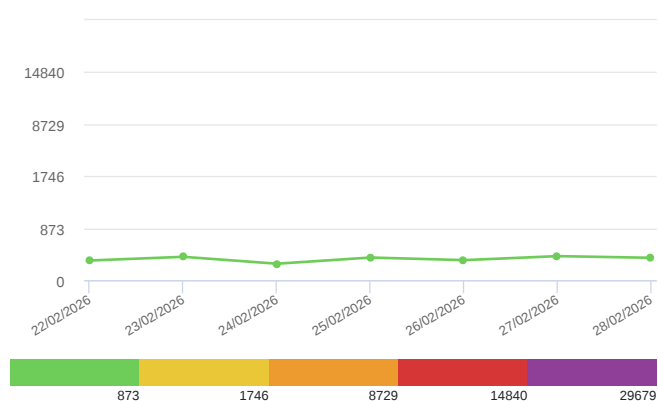
PM<sub>10</sub> (μg/m<sup>3</sup>)



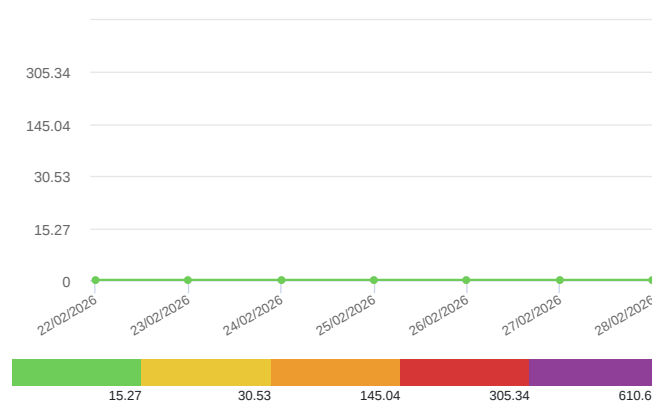
Wind Speed (m/s)



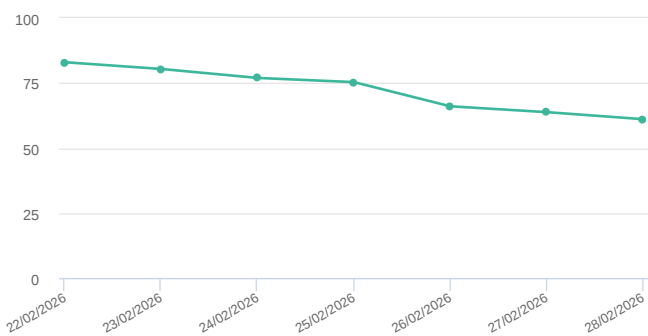
CO (ppb)



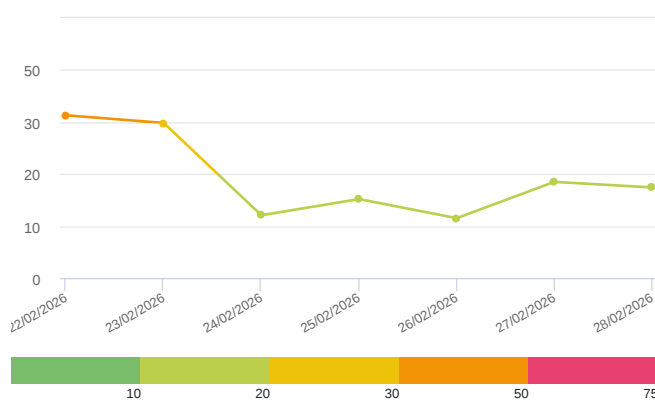
SO<sub>2</sub> (ppb)



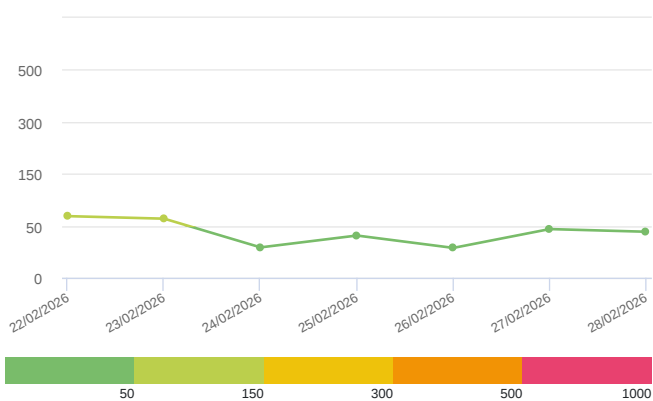
R. Humidity (%)



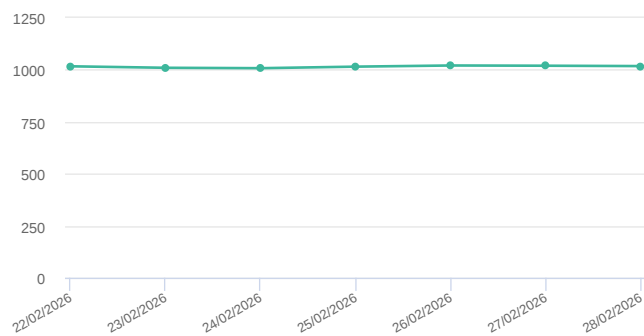
PM<sub>1</sub> (μg/m<sup>3</sup>)



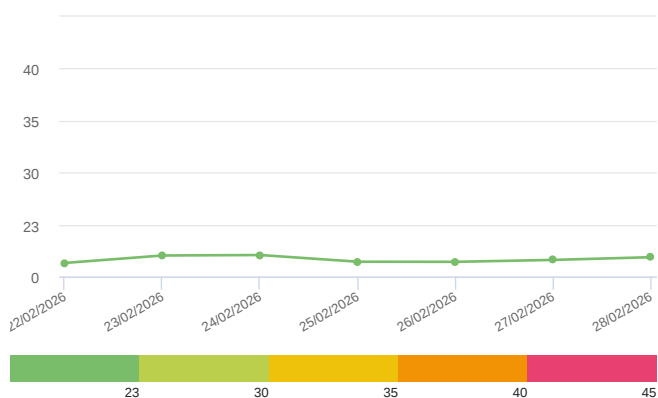
PM<sub>100</sub> (μg/m<sup>3</sup>)



Pressure (hPa)

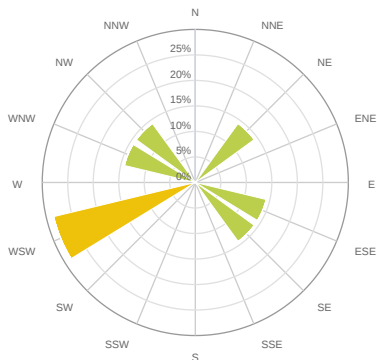
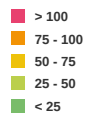


Temperature (°C)

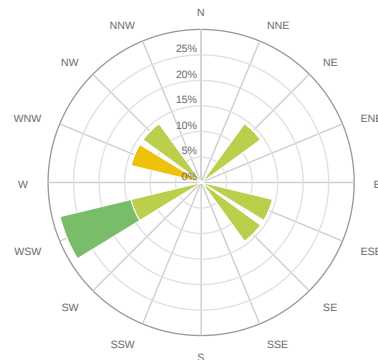


Media zilnică

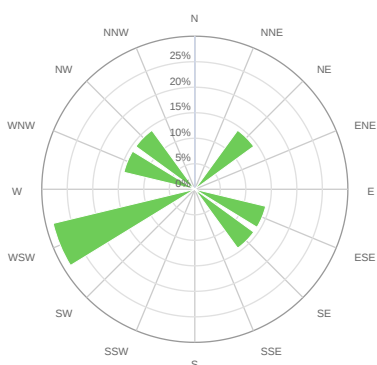
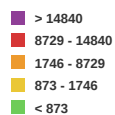
CAQI (AQI)



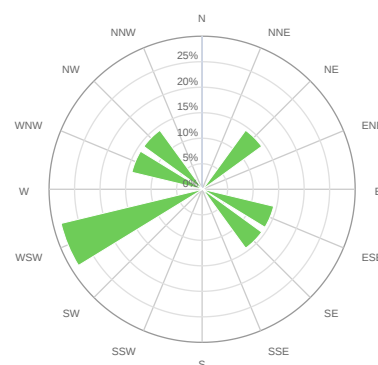
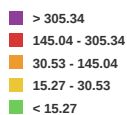
Wind Speed (m/s)



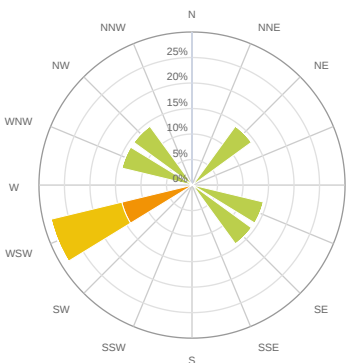

CO (ppb)



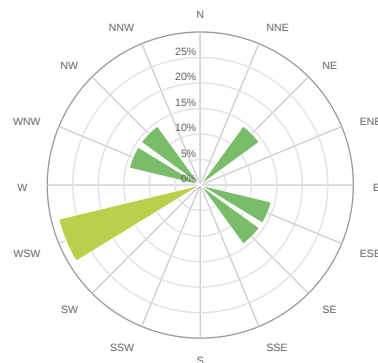
SO<sub>2</sub> (ppb)



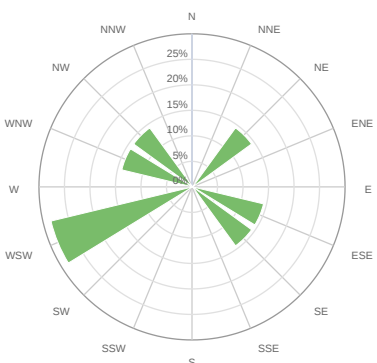

PM<sub>1</sub> (μg/m<sup>3</sup>)



PM<sub>100</sub> (μg/m<sup>3</sup>)



Temperature (°C)



---

## Alerte

---

No alerts for the selected date and time range

## Parametrii indicelui de calitate al aerului (ICA)

Media zilnică

To Date	CAQI AQI	NO <sub>2</sub> μg/m <sup>3</sup>	O <sub>3</sub> μg/m <sup>3</sup>	PM <sub>2.5</sub> μg/m <sup>3</sup>	PM <sub>10</sub> μg/m <sup>3</sup>
22/02/2026, 23:59	60	49.4	74.41	35.06	64.21
23/02/2026, 23:59	56	50.42	65.23	32.08	59.01
24/02/2026, 23:59	31	48.06	72.35	13.35	25.77
25/02/2026, 23:59	35	50.4	70.67	17	34.5
26/02/2026, 23:59	32	48.45	73.85	12.58	24.8
27/02/2026, 23:59	40	50.13	64.62	19.99	39.57
28/02/2026, 23:59	38	49.59	66.55	18.9	37.16

## Alți parametri

Media zilnică

To Date	Wind Speed m/s	Wind Direction degree	Battery %	CO ppb	SO <sub>2</sub> ppb	R. Humidity %	PM <sub>1</sub> μg/m <sup>3</sup>	PM <sub>100</sub> μg/m <sup>3</sup>	Pressure HPa	Temperature °C
22/02/2026, 23:59	1.57	250.47	100	328.9	0	82.99	32.57	68.46	1016.79	6.02
23/02/2026, 23:59	2.61	236.89	100	391.34	0	80.4	29.82	63.57	1009.66	9.32
24/02/2026, 23:59	5	298.82	100	274.82	0	76.95	12.06	29.18	1007.77	9.53
25/02/2026, 23:59	2.62	308.03	100	378.45	0	75.34	15.17	40.6	1015.19	6.56
26/02/2026, 23:59	2.63	40.64	100	334.85	0	66.04	11.5	28.72	1020.73	6.5
27/02/2026, 23:59	2.12	116.31	100	402.16	0	63.79	18.48	46.8	1019.59	7.35
28/02/2026, 23:59	2.76	141.82	100	374.83	0	61.08	17.41	44.25	1017.86	8.55

Oizom will not be responsible for Environmental Data accuracy once Validated