

Primaria Jimbolia (Piata Alimentara)

WEEKLY AIR-QUALITY REPORT

Timp de la: **01/03/2026, 00:00**
Timp până la: **08/03/2026, 00:00**

Numele dispozitivului: **Primaria Jimbolia (Piata Alimentara)**
Locația dispozitivului: **Strada Gheorghe Doja 4, Jimbolia 305400, Romania**

Parametrii: **CAQI , NO₂ , O₃ , PM_{2.5} , PM₁₀ , Wind Speed , Wind Direction , CO , SO₂ , R. Humidity , PM₁ , PM₁₀₀ , Pressure , Temperature**

Primaria Jimbolia (Piata
Alimentara)
Strada Gheorghe Doja 4, Jimbolia
305400, Romania



Media indicelui de calitate al aerului (ICA): **60**

Prezentare generală zilnică: Parametrii indicelui de calitate al aerului (ICA)

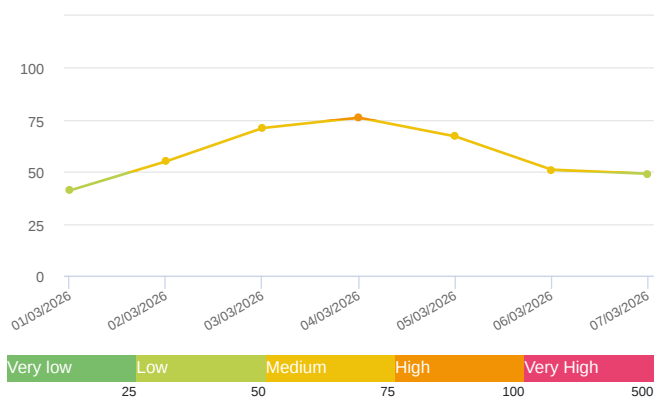
| | CAQI AQI | NO ₂ μg/m ³ | O ₃ μg/m ³ | PM _{2.5} μg/m ³ | PM ₁₀ μg/m ³ |
|----------------|-------------|--------------------------------------|-------------------------------------|--|---------------------------------------|
| Average | 60 | 51.24 | 65.08 | 33.2 | 64.17 |
| Maximum | 76 | 57.41 | 69.76 | 47.83 | 91.35 |
| Date | 04/03/2026 | 02/03/2026 | 06/03/2026 | 04/03/2026 | 04/03/2026 |
| Minimum | 41 | 46.54 | 59.59 | 20.79 | 40.15 |
| Date | 01/03/2026 | 06/03/2026 | 04/03/2026 | 01/03/2026 | 01/03/2026 |

Prezentare generală zilnică: Alți parametri

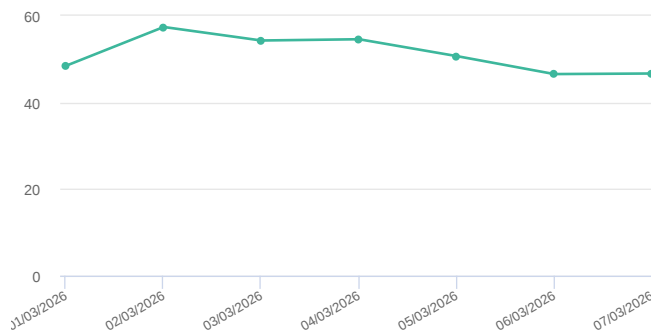
| | Wind Speed m/s | Wind Direction degree | Battery % | CO ppb | SO ₂ ppb | R. Humidity % | PM ₁ μg/m ³ | PM ₁₀₀ μg/m ³ | Pressure hPa | Temperature °C |
|----------------|-------------------|--------------------------|--------------|------------|------------------------|------------------|--------------------------------------|--|-----------------|-------------------|
| Average | 1.12 | 96.25 | 100 | 419.31 | 0 | 61.72 | 30.7 | 73.5 | 1017.7 | 10.56 |
| Maximum | 2.81 | 146.76 | 100 | 521.12 | 0 | 67.28 | 44.15 | 102.75 | 1019.04 | 12.42 |
| Date | 01/03/2026 | 01/03/2026 | 01/03/2026 | 04/03/2026 | 01/03/2026 | 03/03/2026 | 04/03/2026 | 04/03/2026 | 03/03/2026 | 05/03/2026 |
| Minimum | 0.75 | 105.56 | 100 | 332.7 | 0 | 55.17 | 19.15 | 46.14 | 1016.35 | 8.08 |
| Date | 02/03/2026 | 02/03/2026 | 01/03/2026 | 06/03/2026 | 01/03/2026 | 06/03/2026 | 01/03/2026 | 01/03/2026 | 05/03/2026 | 02/03/2026 |

Media zilnică

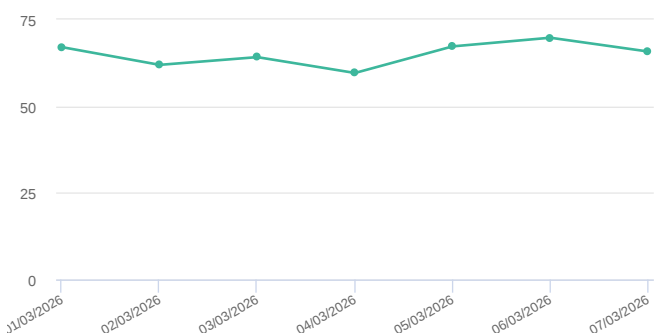
CAQI (AQI)



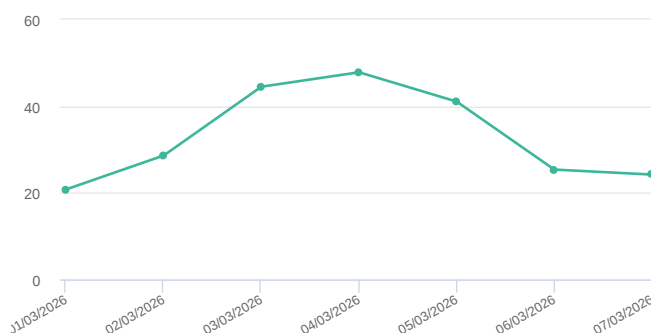
NO₂ (μg/m³)



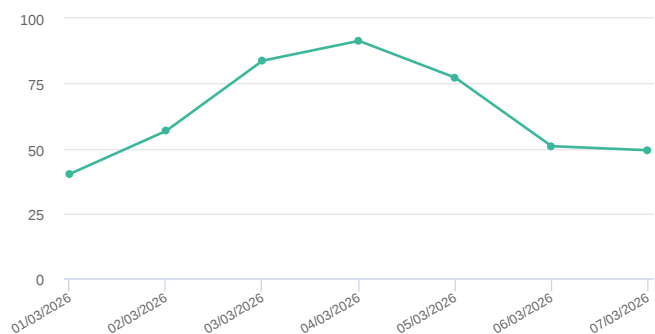
O₃ (μg/m³)



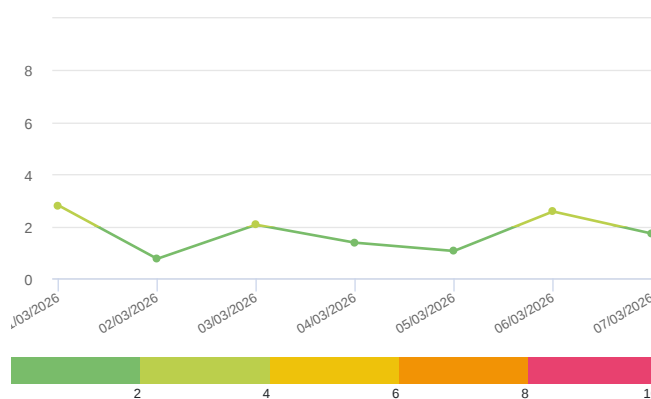
PM_{2.5} (μg/m³)



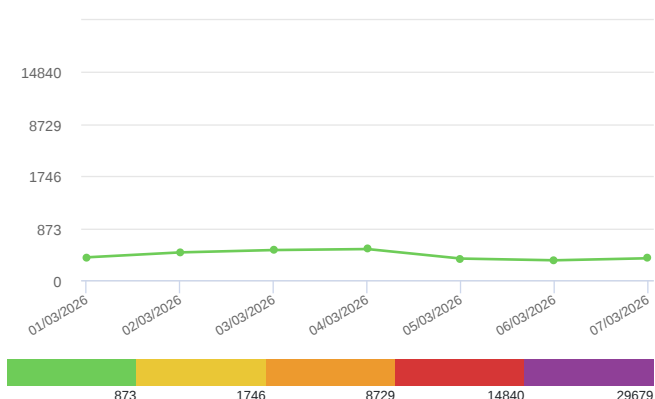
PM₁₀ (μg/m³)



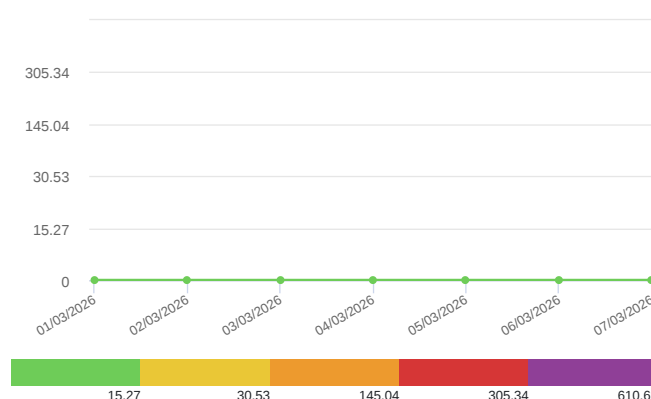
Wind Speed (m/s)

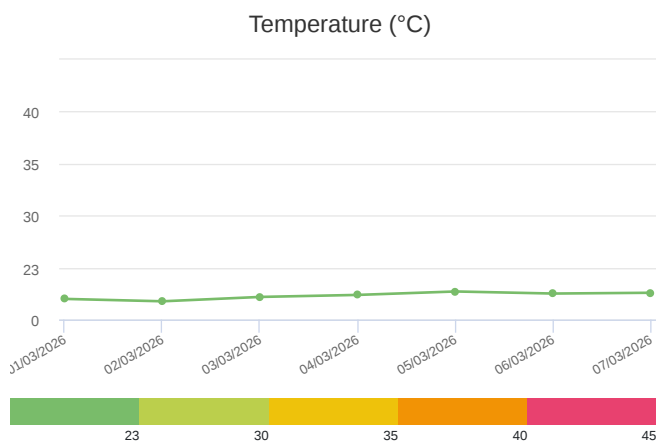
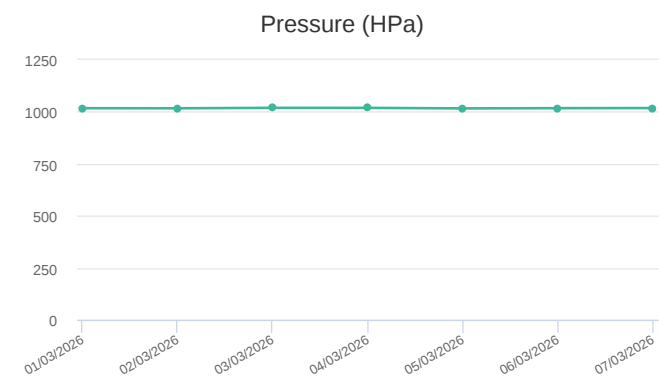
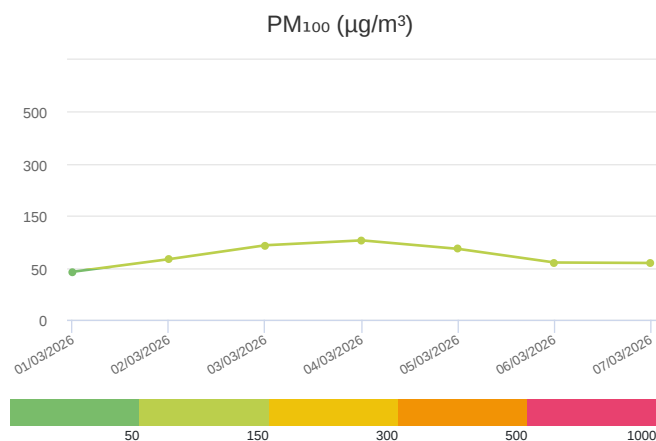
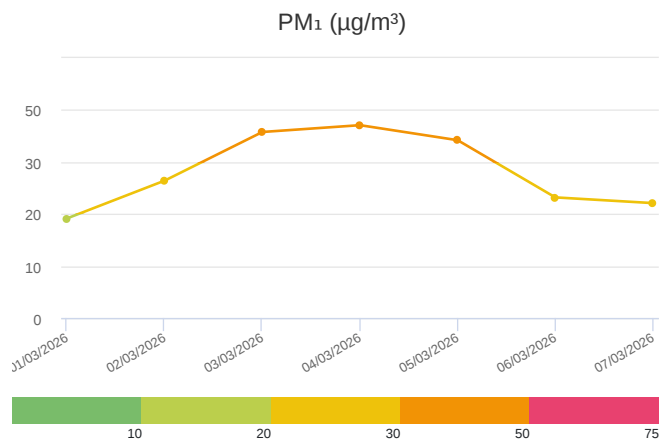
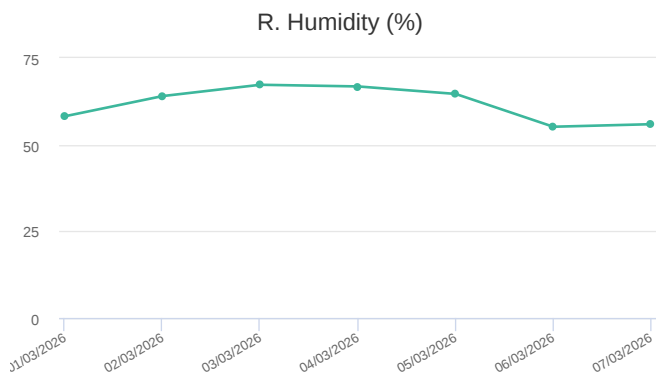


CO (ppb)



SO₂ (ppb)

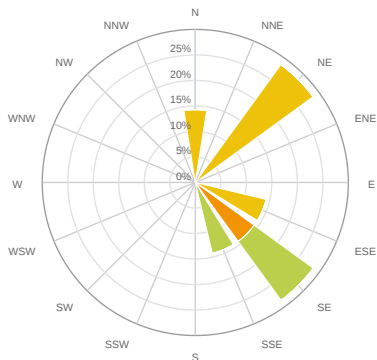




Media zilnică

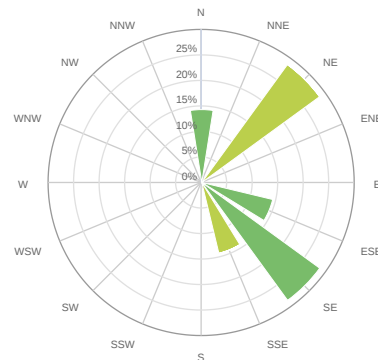
CAQI (AQI)

- > 100
- 75 - 100
- 50 - 75
- 25 - 50
- < 25



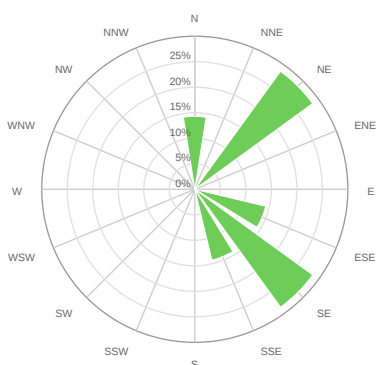
Wind Speed (m/s)

- > 8
- 6 - 8
- 4 - 6
- 2 - 4
- < 2



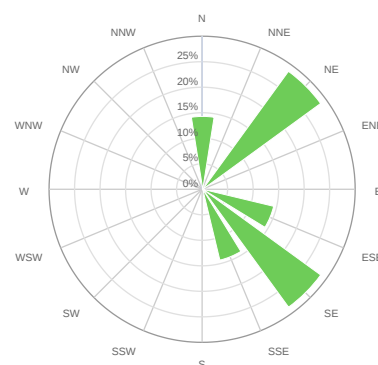
CO (ppb)

- > 14840
- 8729 - 14840
- 1746 - 8729
- 873 - 1746
- < 873



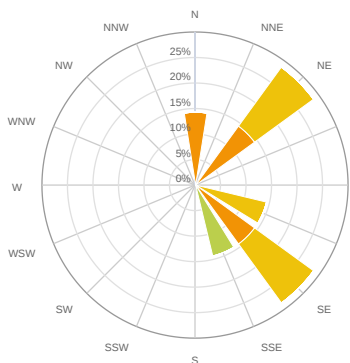
SO₂ (ppb)

- > 305.34
- 145.04 - 305.34
- 30.53 - 145.04
- 15.27 - 30.53
- < 15.27



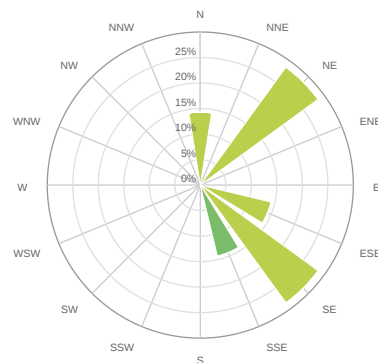
PM₁ (μg/m³)

- > 50
- 30 - 50
- 20 - 30
- 10 - 20
- < 10



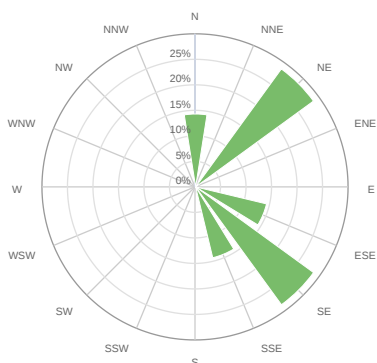
PM₁₀₀ (μg/m³)

- > 500
- 300 - 500
- 150 - 300
- 50 - 150
- < 50



Temperature (°C)

- > 40
- 35 - 40
- 30 - 35
- 23 - 30
- < 23



Alerte

No alerts for the selected date and time range

Parametrii indicelui de calitate al aerului (ICA)

Media zilnică

| To Date | CAQI AQI | NO ₂ μg/m ³ | O ₃ μg/m ³ | PM _{2.5} μg/m ³ | PM ₁₀ μg/m ³ |
|-------------------|-------------|--------------------------------------|-------------------------------------|--|---------------------------------------|
| 01/03/2026, 23:59 | 41 | 48.46 | 67.04 | 20.79 | 40.15 |
| 02/03/2026, 23:59 | 55 | 57.41 | 61.93 | 28.62 | 56.72 |
| 03/03/2026, 23:59 | 71 | 54.29 | 64.16 | 44.5 | 83.72 |
| 04/03/2026, 23:59 | 76 | 54.58 | 59.59 | 47.83 | 91.35 |
| 05/03/2026, 23:59 | 67 | 50.69 | 67.26 | 41.07 | 77.18 |
| 06/03/2026, 23:59 | 51 | 46.54 | 69.76 | 25.37 | 50.83 |
| 07/03/2026, 23:59 | 49 | 46.67 | 65.79 | 24.22 | 49.27 |

Alți parametri

Media zilnică

| To Date | Wind Speed m/s | Wind Direction degree | Battery % | CO ppb | SO ₂ ppb | R. Humidity % | PM ₁ μg/m ³ | PM ₁₀₀ μg/m ³ | Pressure HPa | Temperature °C |
|-------------------|-------------------|--------------------------|--------------|-----------|------------------------|------------------|--------------------------------------|--|-----------------|-------------------|
| 01/03/2026, 23:59 | 2.81 | 146.76 | 100 | 382.39 | 0 | 58.2 | 19.15 | 46.14 | 1017.24 | 9.13 |
| 02/03/2026, 23:59 | 0.75 | 105.56 | 100 | 465.6 | 0 | 64.02 | 26.42 | 66.64 | 1016.88 | 8.08 |
| 03/03/2026, 23:59 | 2.06 | 46.46 | 100 | 505.03 | 0 | 67.28 | 41.54 | 93.29 | 1019.04 | 10.01 |
| 04/03/2026, 23:59 | 1.37 | 142.09 | 100 | 521.12 | 0 | 66.8 | 44.15 | 102.75 | 1018.88 | 10.9 |
| 05/03/2026, 23:59 | 1.05 | 358.36 | 100 | 361.51 | 0 | 64.64 | 38.38 | 86.34 | 1016.35 | 12.42 |
| 06/03/2026, 23:59 | 2.57 | 52.47 | 100 | 332.7 | 0 | 55.17 | 23.19 | 60.13 | 1017.45 | 11.51 |
| 07/03/2026, 23:59 | 1.72 | 136.76 | 100 | 366.82 | 0 | 55.9 | 22.09 | 59.18 | 1018.02 | 11.84 |

Oizom will not be responsible for Environmental Data accuracy once Validated