

# Primaria Jimbolia ( Piata Alimentara)

## WEEKLY AIR-QUALITY REPORT

Timp de la: **03/05/2026, 00:00**  
Timp până la: **10/05/2026, 00:00**

Numele dispozitivului: **Primaria Jimbolia ( Piata Alimentara)**  
Locația dispozitivului: **Strada Gheorghe Doja 4, Jimbolia 305400, Romania**

Parametrii: **CAQI , PM<sub>10</sub> , PM<sub>2.5</sub> , NO<sub>2</sub> , O<sub>3</sub> , CO , Temperature , Wind Speed , Wind Direction , SO<sub>2</sub> , R. Humidity , PM<sub>1</sub> , PM<sub>100</sub> , Pressure**

Primaria Jimbolia ( Piata Alimentara)  
Strada Gheorghe Doja 4, Jimbolia  
305400, Romania



Media indicelui de calitate al aerului (ICA): **31**

Prezentare generală zilnică: Parametrii indicelui de calitate al aerului (ICA)

	CAQI AQI	PM <sub>10</sub> μg/m <sup>3</sup>	PM <sub>2.5</sub> μg/m <sup>3</sup>	NO <sub>2</sub> μg/m <sup>3</sup>	O <sub>3</sub> μg/m <sup>3</sup>
<b>Average</b>	31	30.67	12.87	45.18	68.58
<b>Maximum</b>	73	87.33	32.96	61.88	74.41
<b>Date</b>	08/05/2026	08/05/2026	08/05/2026	07/05/2026	06/05/2026
<b>Minimum</b>	31	16.16	6	38.27	56.77
<b>Date</b>	04/05/2026	06/05/2026	06/05/2026	04/05/2026	07/05/2026

The data shown above is based on Media zilnică .

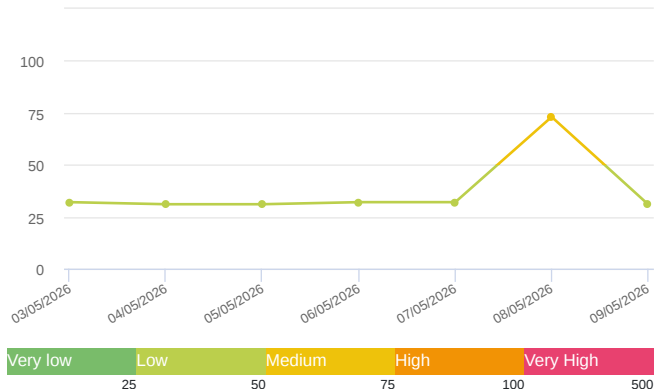
## Prezentare generală zilnică: Alți parametri

	CO ppb	Temperature °C	Wind Speed m/s	Wind Direction degree	Battery %	SO <sub>2</sub> ppb	R. Humidity %	PM <sub>1</sub> μg/m <sup>3</sup>	PM <sub>100</sub> μg/m <sup>3</sup>	Pressure HPa
<b>Average</b>	281.05	21.12	0.96	175.87	99.98	0	51.19	10.14	42.13	1006.88
<b>Maximum</b>	298.69	23.31	3.04	176.72	100	0	71	23.86	129.47	1011.83
<b>Date</b>	09/05/2026	06/05/2026	05/05/2026	05/05/2026	03/05/2026	03/05/2026	07/05/2026	08/05/2026	08/05/2026	03/05/2026
<b>Minimum</b>	270.69	17.58	1.35	333.09	99.84	0	38.44	4.46	22.71	1003.48
<b>Date</b>	03/05/2026	03/05/2026	08/05/2026	08/05/2026	07/05/2026	03/05/2026	04/05/2026	06/05/2026	03/05/2026	06/05/2026

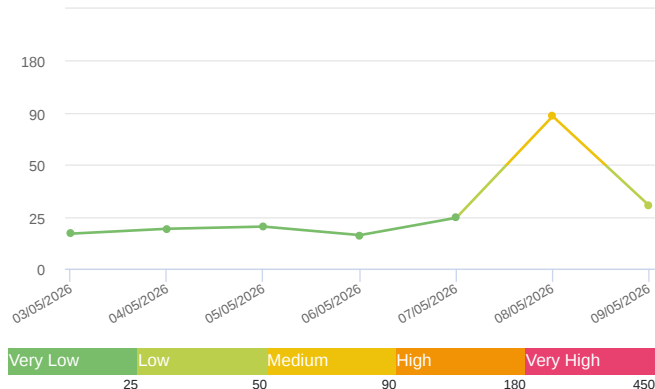
The data shown above is based on Media zilnică .

Media zilnică

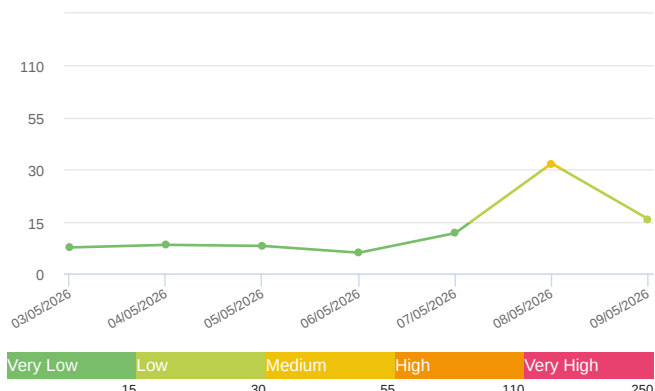
CAQI (AQI)



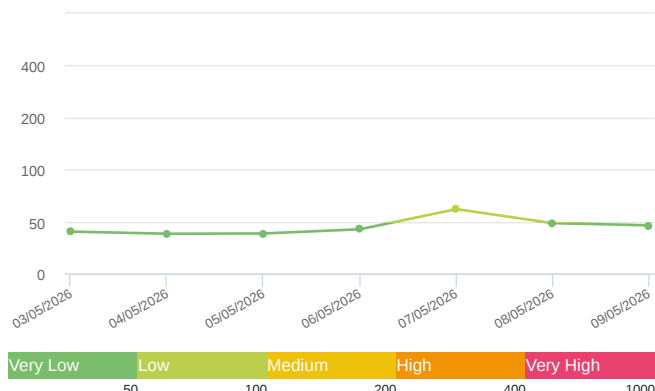
PM<sub>10</sub> (μg/m<sup>3</sup>)



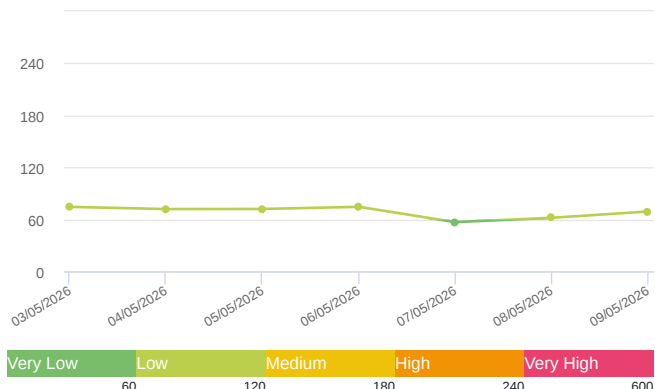
PM<sub>2.5</sub> (μg/m<sup>3</sup>)



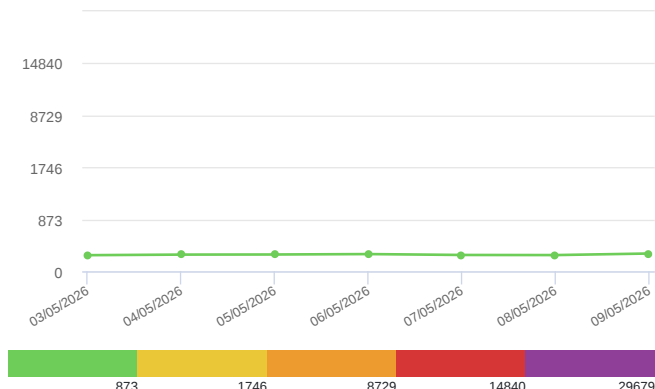
NO<sub>2</sub> (μg/m<sup>3</sup>)



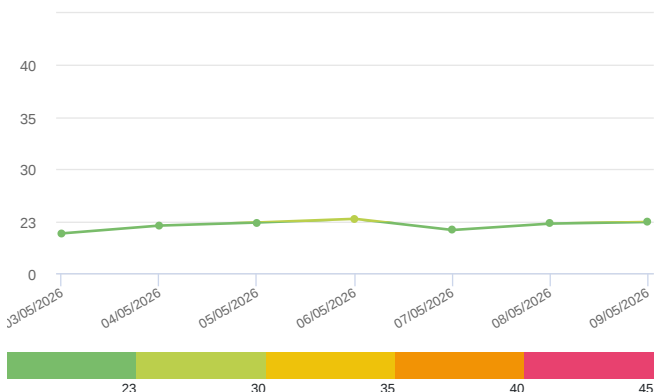
O<sub>3</sub> (μg/m<sup>3</sup>)



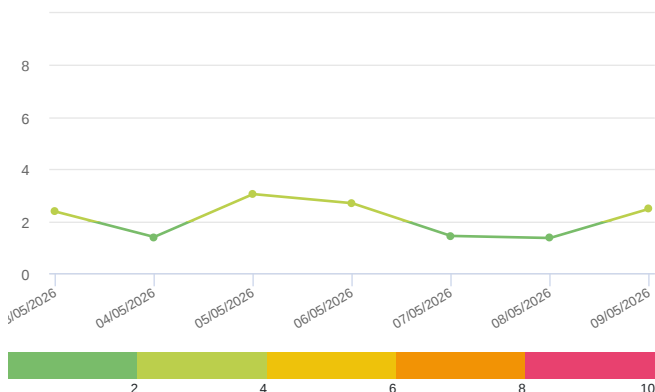
CO (ppb)



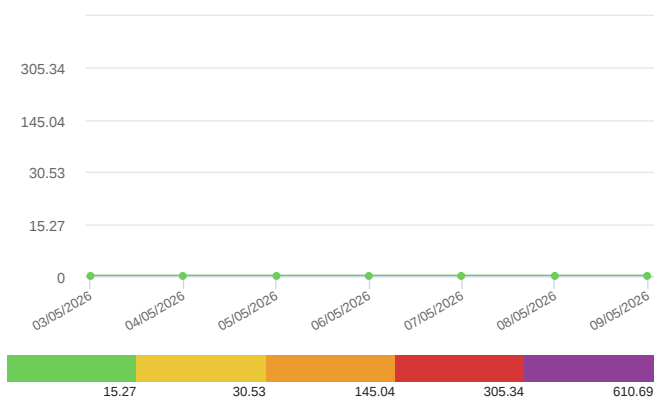
Temperature (°C)



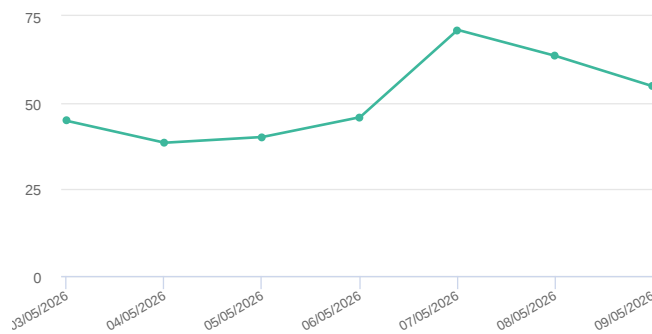
Wind Speed (m/s)



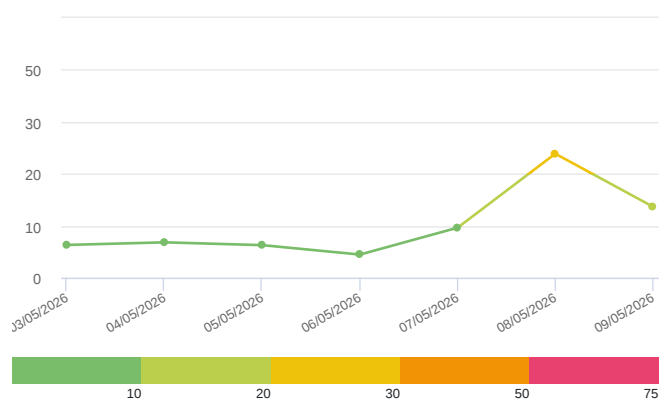
SO<sub>2</sub> (ppb)



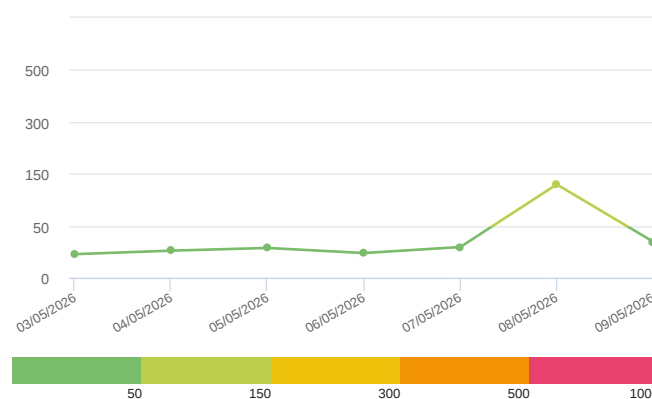
R. Humidity (%)



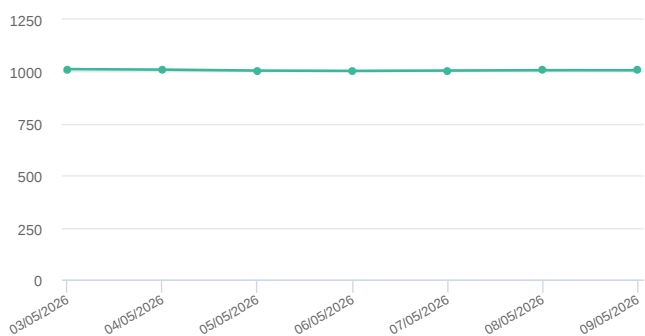
PM<sub>1</sub> (μg/m<sup>3</sup>)



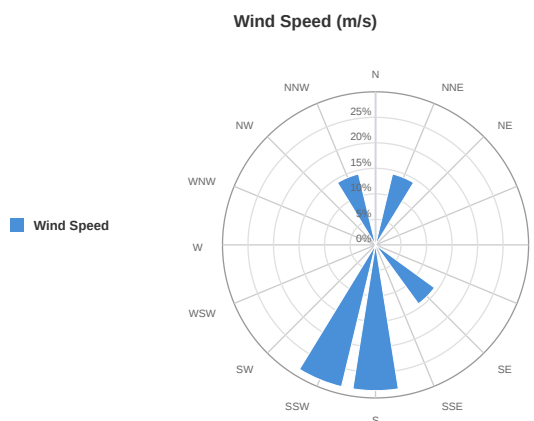
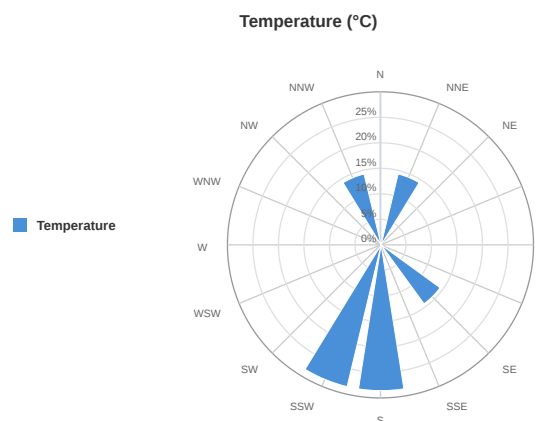
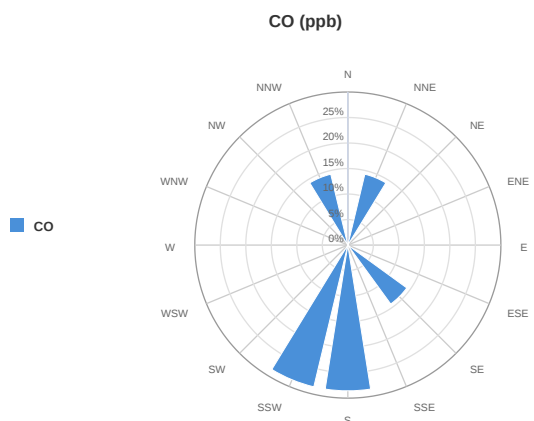
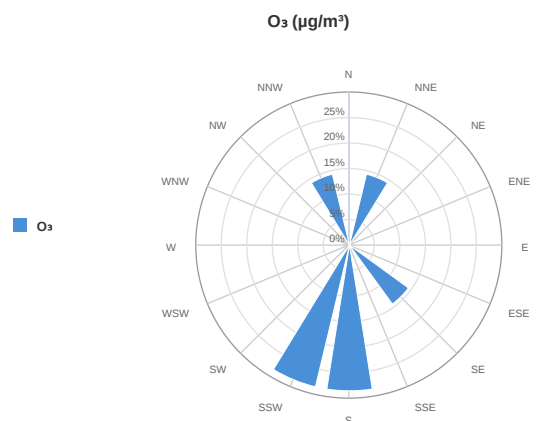
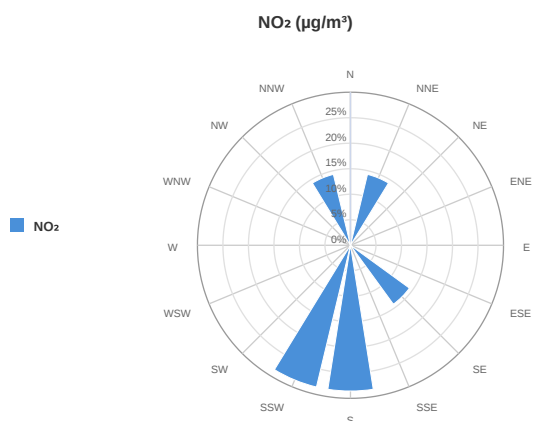
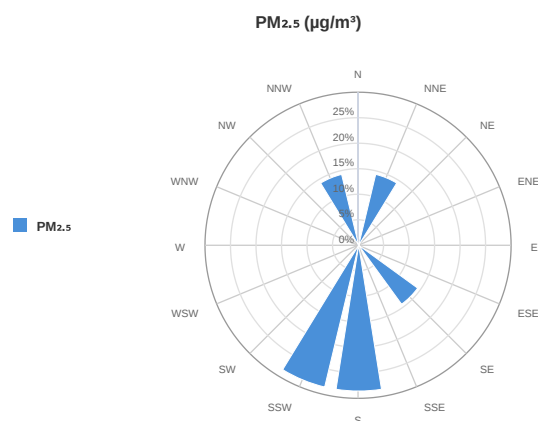
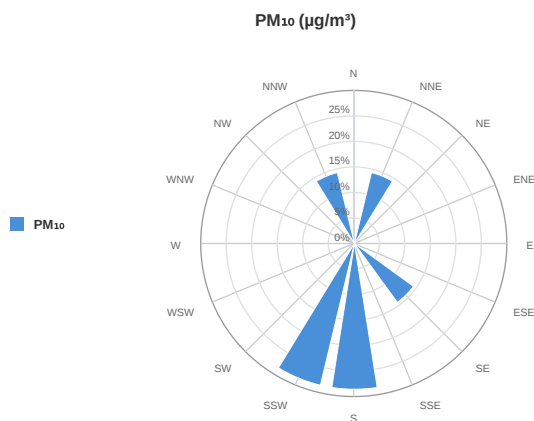
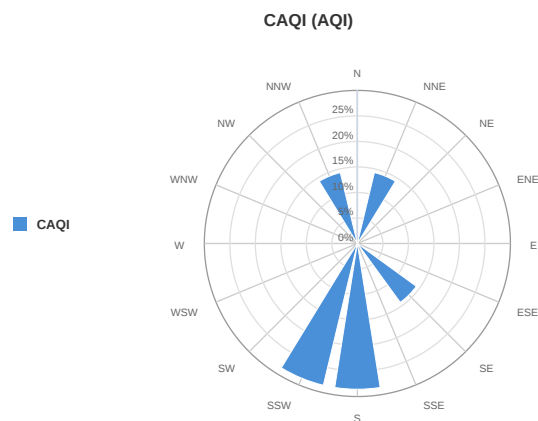
PM<sub>100</sub> (μg/m<sup>3</sup>)



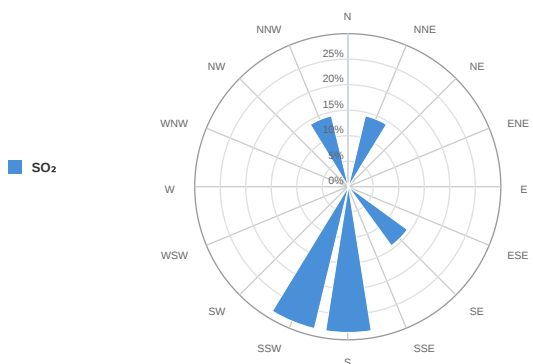
Pressure (hPa)



Media zilnică

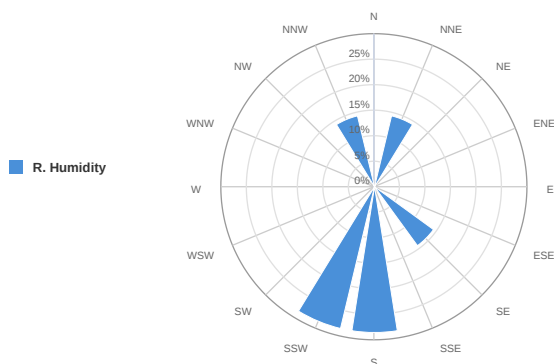


**SO<sub>2</sub> (ppb)**



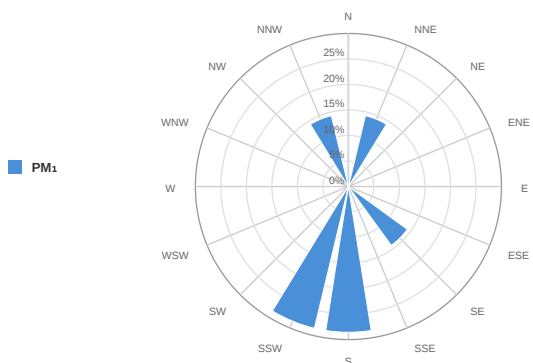
■ SO<sub>2</sub>

**R. Humidity (%)**



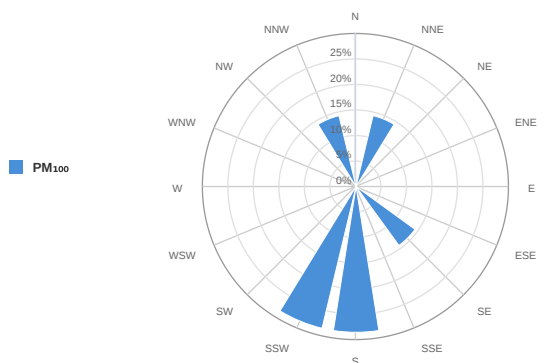
■ R. Humidity

**PM<sub>1</sub> (μg/m<sup>3</sup>)**



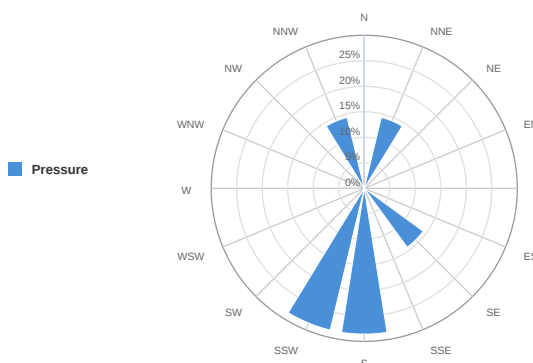
■ PM<sub>1</sub>

**PM<sub>100</sub> (μg/m<sup>3</sup>)**



■ PM<sub>100</sub>

**Pressure (HPa)**



■ Pressure

---

## Alerte

---

No alerts for the selected date and time range

## Parametrii indicelui de calitate al aerului (ICA)

Media zilnică

To Date	CAQI AQI	PM <sub>10</sub> μg/m <sup>3</sup>	PM <sub>2.5</sub> μg/m <sup>3</sup>	NO <sub>2</sub> μg/m <sup>3</sup>	O <sub>3</sub> μg/m <sup>3</sup>
03/05/2026, 23:59	32	16.86	7.52	40.32	74.31
04/05/2026, 23:59	31	19.21	8.27	38.27	71.82
05/05/2026, 23:59	31	20.26	7.96	38.49	71.97
06/05/2026, 23:59	32	16.16	6	42.53	74.41
07/05/2026, 23:59	32	24.47	11.66	61.88	56.77
08/05/2026, 23:59	73	87.33	32.96	48.43	61.75
09/05/2026, 23:59	31	30.41	15.75	46.32	69.02

## Alți parametri

Media zilnică

To Date	CO ppb	Temperature °C	Wind Speed m/s	Wind Direction degree	Battery %	SO <sub>2</sub> ppb	R. Humidity %	PM <sub>1</sub> μg/m <sup>3</sup>	PM <sub>100</sub> μg/m <sup>3</sup>	Pressure HPa
03/05/2026, 23:59	270.69	17.58	2.37	145.35	100	0	44.74	6.31	22.71	1011.83
04/05/2026, 23:59	280.12	21.02	1.39	174.14	100	0	38.44	6.81	26.03	1009.51
05/05/2026, 23:59	282.22	22.39	3.04	176.72	100	0	40.09	6.27	28.65	1004.93
06/05/2026, 23:59	288.58	23.31	2.69	199.89	100	0	45.8	4.46	23.75	1003.48
07/05/2026, 23:59	274.42	19.07	1.43	204.61	99.84	0	71	9.63	29.54	1005.07
08/05/2026, 23:59	272.65	21.89	1.35	333.09	100	0	63.51	23.86	129.47	1006.77
09/05/2026, 23:59	298.69	22.61	2.47	22.63	100	0	54.72	13.67	34.77	1006.56

Oizom will not be responsible for Environmental Data accuracy once Validated