

# Primaria Jimbolia ( Piata Alimentara)

## WEEKLY AIR-QUALITY REPORT

Timp de la: **26/04/2026, 00:00**  
Timp până la: **03/05/2026, 00:00**

Numele dispozitivului: **Primaria Jimbolia ( Piata Alimentara)**  
Locația dispozitivului: **Strada Gheorghe Doja 4, Jimbolia 305400, Romania**

Parametrii: **CAQI , PM<sub>10</sub> , PM<sub>2.5</sub> , NO<sub>2</sub> , O<sub>3</sub> , CO , Temperature , Wind Speed , Wind Direction , SO<sub>2</sub> , R. Humidity , PM<sub>1</sub> , PM<sub>100</sub> , Pressure**

Primaria Jimbolia ( Piata  
Alimentara)  
Strada Gheorghe Doja 4, Jimbolia  
305400, Romania



Media indicelui de calitate al aerului (ICA): **32**

Prezentare generală zilnică: Parametrii indicelui de calitate al aerului (ICA)

	CAQI AQI	PM <sub>10</sub> μg/m <sup>3</sup>	PM <sub>2.5</sub> μg/m <sup>3</sup>	NO <sub>2</sub> μg/m <sup>3</sup>	O <sub>3</sub> μg/m <sup>3</sup>
<b>Average</b>	32	17.47	6.51	48.86	74.2
<b>Maximum</b>	44	24.48	10.41	86.59	84.97
<b>Date</b>	30/04/2026	29/04/2026	29/04/2026	30/04/2026	26/04/2026
<b>Minimum</b>	33	12.17	3.88	39.01	41.73
<b>Date</b>	27/04/2026	30/04/2026	30/04/2026	27/04/2026	30/04/2026

The data shown above is based on Media zilnică .

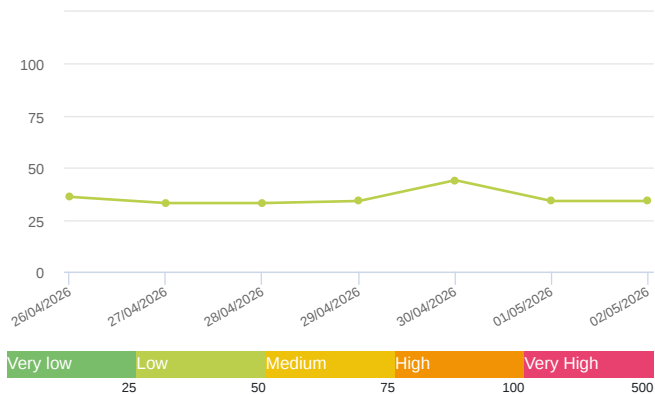
## Prezentare generală zilnică: Alți parametri

	CO ppb	Temperature °C	Wind Speed m/s	Wind Direction degree	Battery %	SO <sub>2</sub> ppb	R. Humidity %	PM <sub>1</sub> μg/m <sup>3</sup>	PM <sub>100</sub> μg/m <sup>3</sup>	Pressure HPa
<b>Average</b>	261.18	15.98	3.33	16.66	100	0	39.01	5.08	26.01	1012.04
<b>Maximum</b>	277.67	17.96	6.15	9.12	100	0	40.15	8.63	33.41	1016.27
<b>Date</b>	29/04/2026	26/04/2026	30/04/2026	30/04/2026	26/04/2026	26/04/2026	02/05/2026	29/04/2026	29/04/2026	01/05/2026
<b>Minimum</b>	237.84	13.35	2.26	59.73	100	0	35.56	2.82	20.25	1006.77
<b>Date</b>	30/04/2026	30/04/2026	27/04/2026	27/04/2026	26/04/2026	26/04/2026	30/04/2026	30/04/2026	30/04/2026	26/04/2026

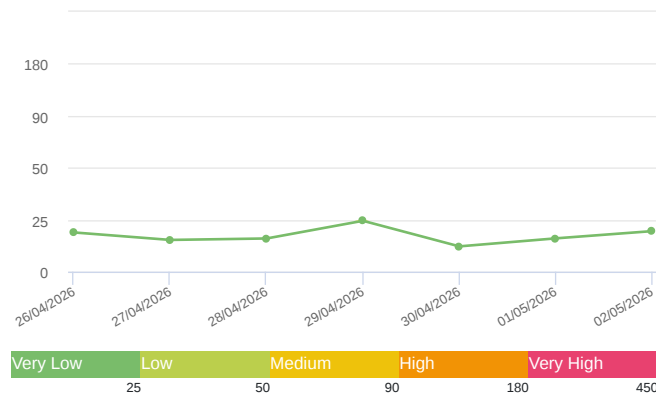
The data shown above is based on Media zilnică .

Media zilnică

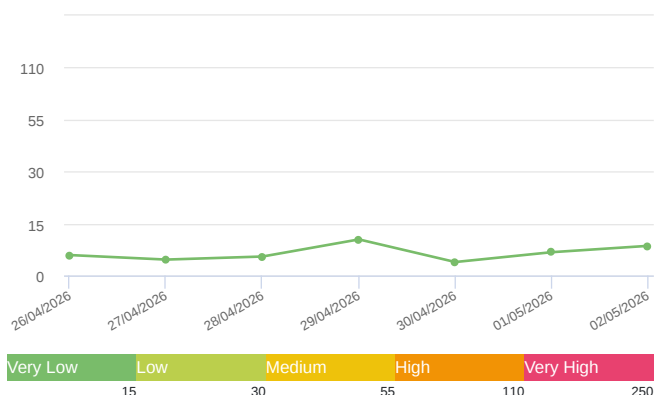
CAQI (AQI)



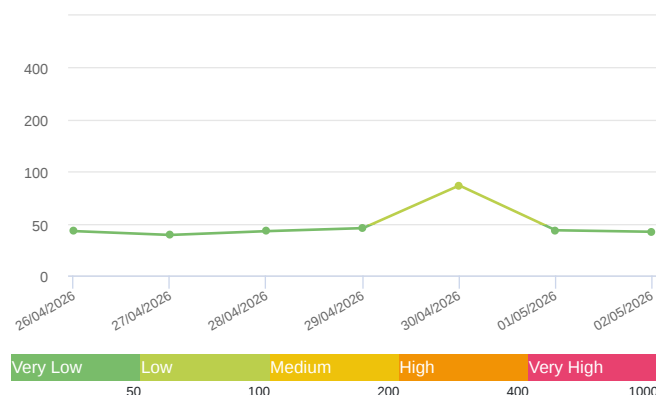
PM<sub>10</sub> (μg/m<sup>3</sup>)



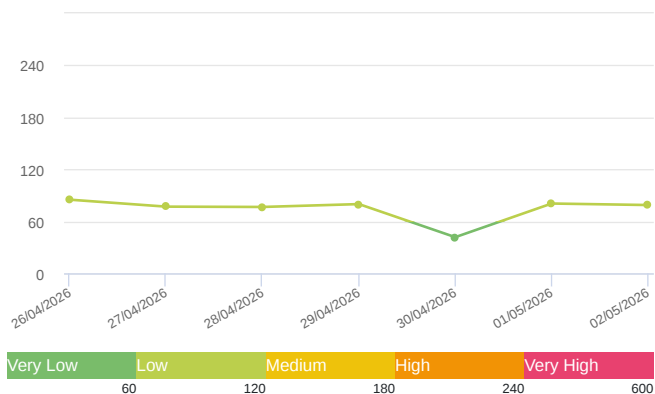
PM<sub>2.5</sub> (μg/m<sup>3</sup>)



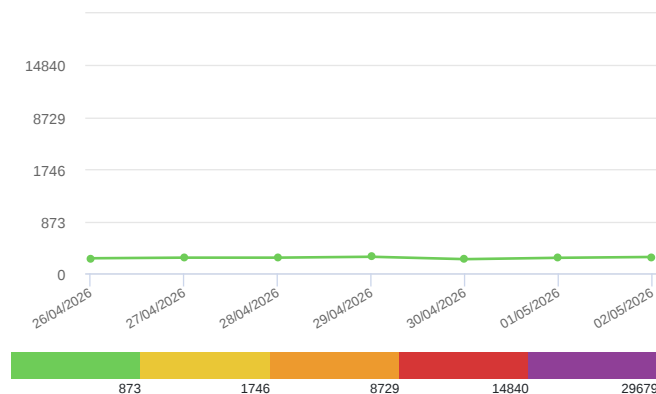
NO<sub>2</sub> (μg/m<sup>3</sup>)



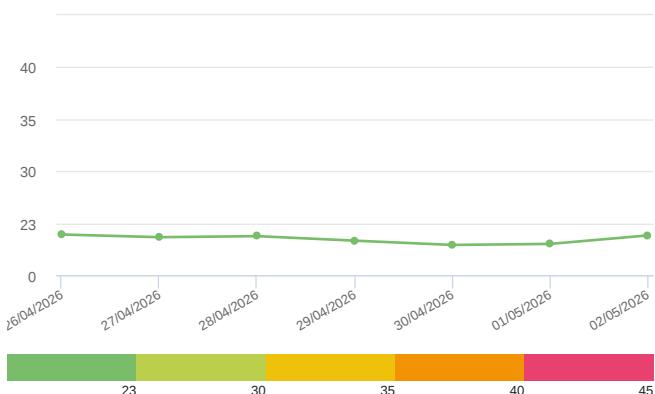
O<sub>3</sub> (μg/m<sup>3</sup>)



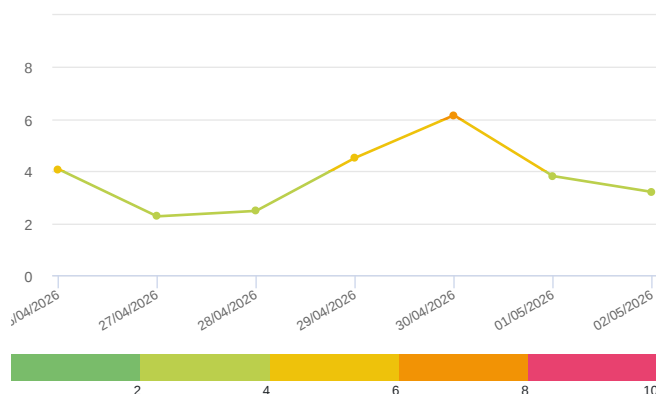
CO (ppb)



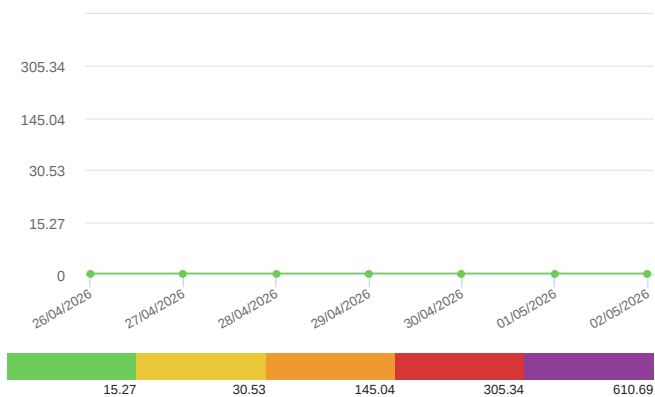
Temperature (°C)



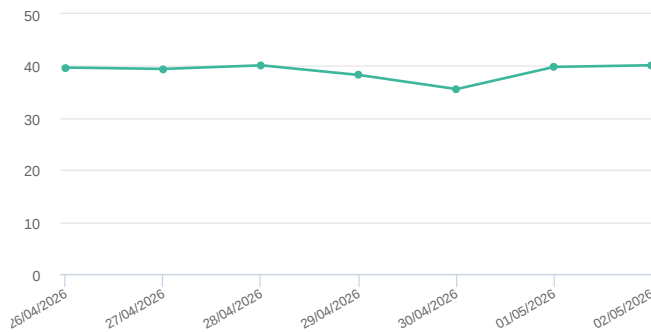
Wind Speed (m/s)



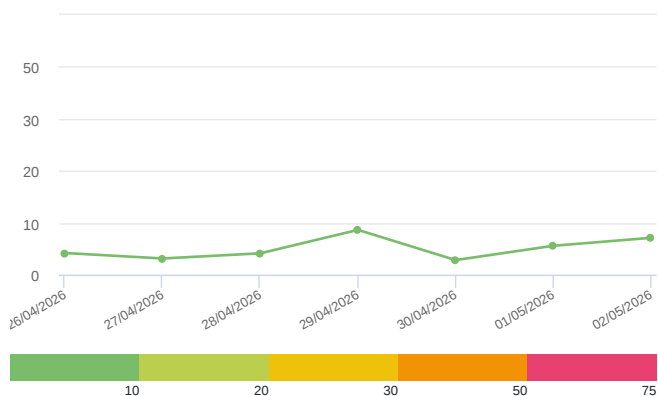
SO<sub>2</sub> (ppb)



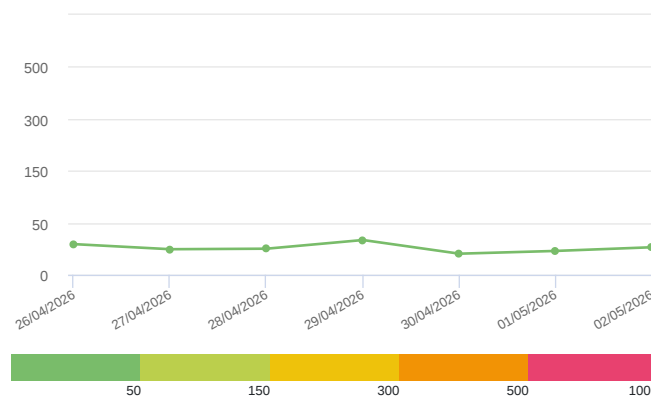
R. Humidity (%)



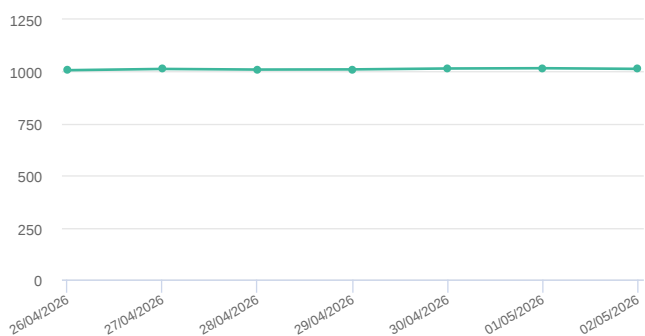
PM<sub>1</sub> (μg/m<sup>3</sup>)



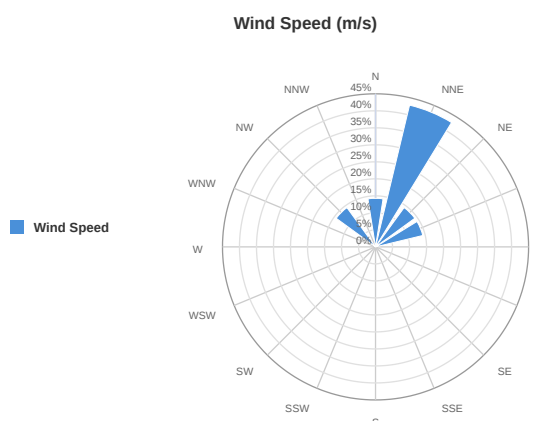
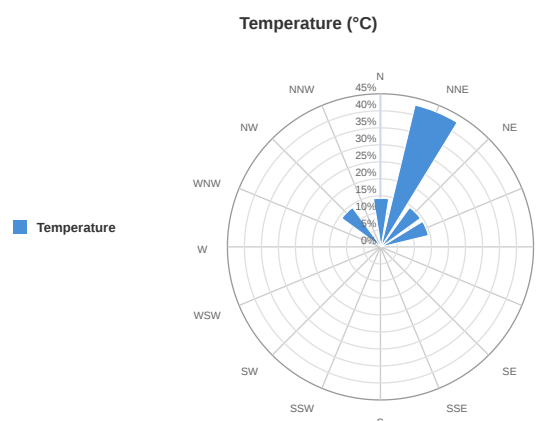
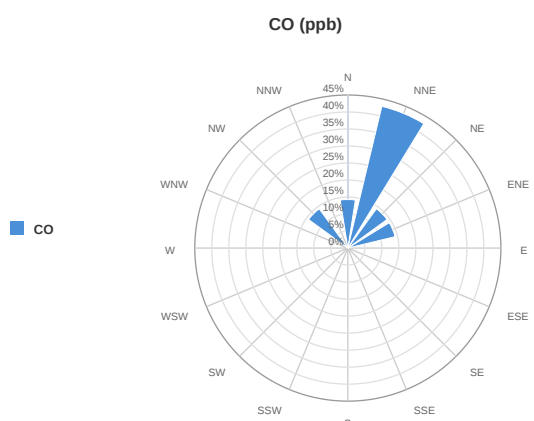
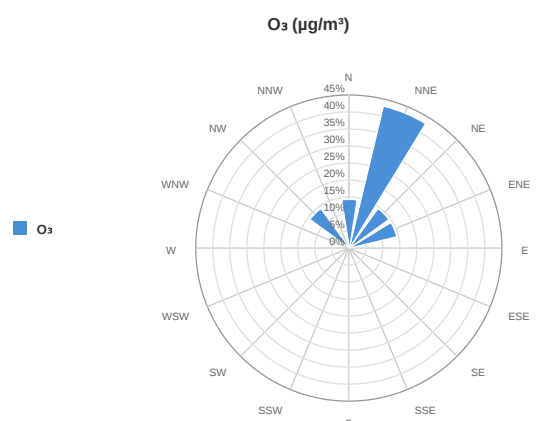
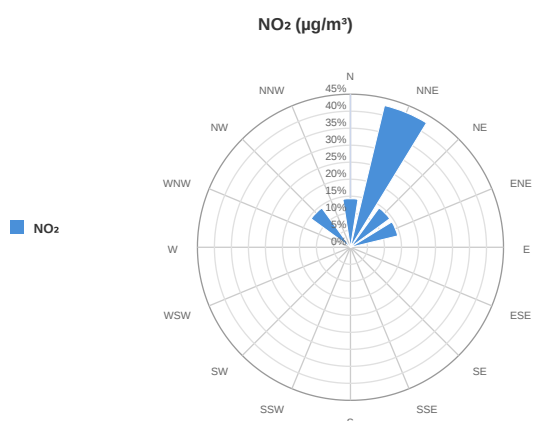
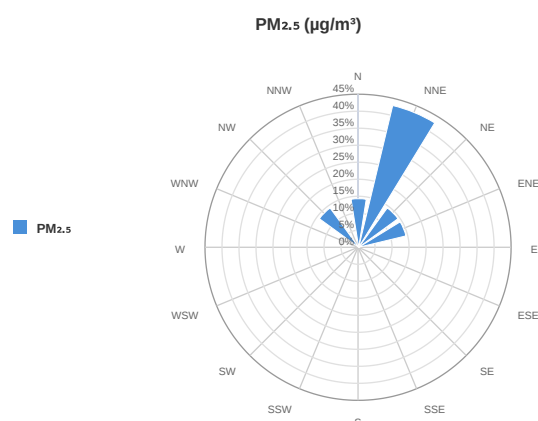
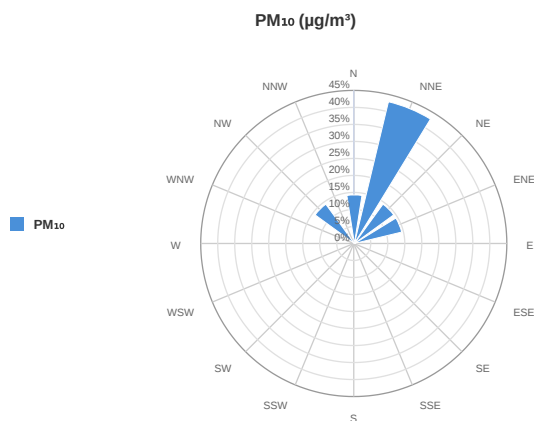
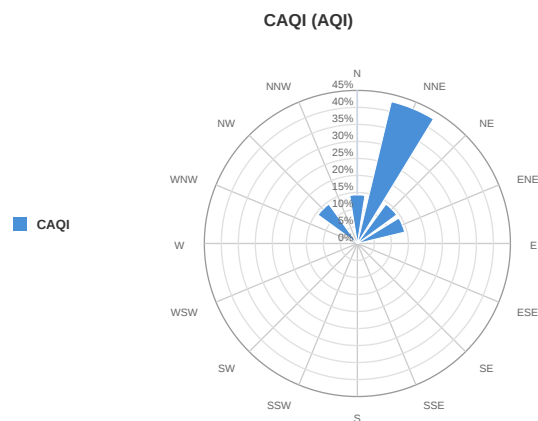
PM<sub>100</sub> (μg/m<sup>3</sup>)



Pressure (hPa)

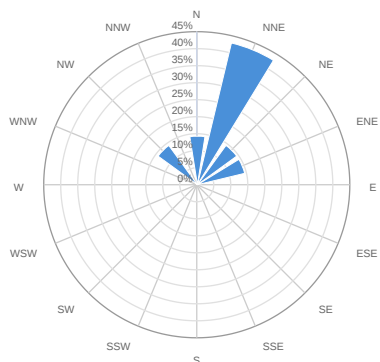


Media zilnică



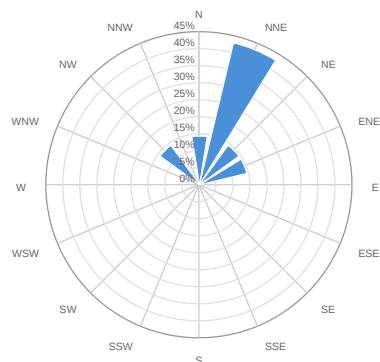
**SO<sub>2</sub> (ppb)**

■ SO<sub>2</sub>



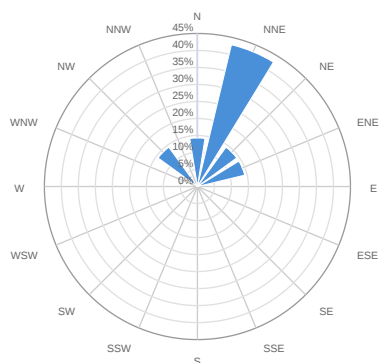
**R. Humidity (%)**

■ R. Humidity



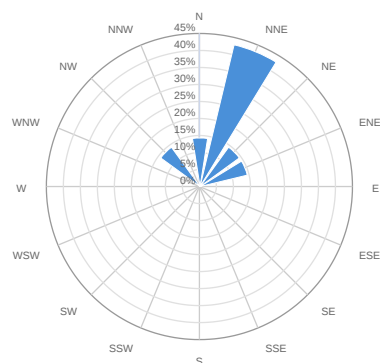
**PM<sub>1</sub> (μg/m<sup>3</sup>)**

■ PM<sub>1</sub>



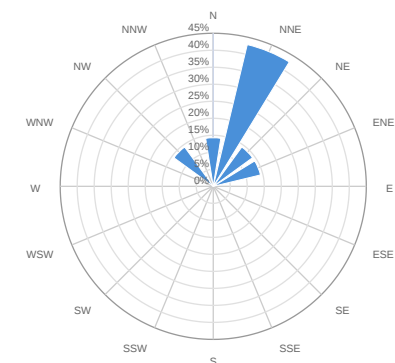
**PM<sub>100</sub> (μg/m<sup>3</sup>)**

■ PM<sub>100</sub>



**Pressure (HPa)**

■ Pressure



---

## Alerte

---

No alerts for the selected date and time range

## Parametrii indicelui de calitate al aerului (ICA)

Media zilnică

To Date	CAQI AQI	PM <sub>10</sub> μg/m <sup>3</sup>	PM <sub>2.5</sub> μg/m <sup>3</sup>	NO <sub>2</sub> μg/m <sup>3</sup>	O <sub>3</sub> μg/m <sup>3</sup>
26/04/2026, 23:59	36	18.88	5.9	42.69	84.97
27/04/2026, 23:59	33	15.28	4.59	39.01	76.93
28/04/2026, 23:59	33	15.97	5.48	42.64	76.57
29/04/2026, 23:59	34	24.48	10.41	45.56	79.88
30/04/2026, 23:59	44	12.17	3.88	86.59	41.73
01/05/2026, 23:59	34	16.02	6.72	43.48	80.54
02/05/2026, 23:59	34	19.5	8.55	42.03	78.78

## Alți parametri

Media zilnică

To Date	CO ppb	Temperature °C	Wind Speed m/s	Wind Direction degree	Battery %	SO <sub>2</sub> ppb	R. Humidity %	PM <sub>1</sub> μg/m <sup>3</sup>	PM <sub>100</sub> μg/m <sup>3</sup>	Pressure HPa
26/04/2026, 23:59	251.96	17.96	4.08	318.14	100	0	39.7	4.18	29.46	1006.77
27/04/2026, 23:59	263.1	16.77	2.26	59.73	100	0	39.44	3.13	24.56	1012.78
28/04/2026, 23:59	263.19	17.23	2.47	50.02	100	0	40.13	4.12	25.06	1009.79
29/04/2026, 23:59	277.67	15.23	4.51	28.41	100	0	38.27	8.63	33.41	1010.59
30/04/2026, 23:59	237.84	13.35	6.15	9.12	100	0	35.56	2.82	20.25	1014.97
01/05/2026, 23:59	260.23	13.81	3.81	24.76	100	0	39.83	5.57	22.91	1016.27
02/05/2026, 23:59	274.28	17.55	3.2	15.39	100	0	40.15	7.1	26.45	1013.12

Oizom will not be responsible for Environmental Data accuracy once Validated