

# Primaria Jimbolia ( Piata Alimentara)

## WEEKLY AIR-QUALITY REPORT

Timp de la: **12/04/2026, 00:00**  
Timp până la: **19/04/2026, 00:00**

Numele dispozitivului: **Primaria Jimbolia ( Piata Alimentara)**  
Locația dispozitivului: **Strada Gheorghe Doja 4, Jimbolia 305400, Romania**

Parametrii: **CAQI , PM<sub>10</sub> , PM<sub>2.5</sub> , NO<sub>2</sub> , O<sub>3</sub> , CO , Temperature , Wind Speed , Wind Direction , SO<sub>2</sub> , R. Humidity , PM<sub>1</sub> , PM<sub>100</sub> , Pressure**

Primaria Jimbolia ( Piata  
Alimentara)  
Strada Gheorghe Doja 4, Jimbolia  
305400, Romania



Media indicelui de calitate al aerului (ICA): **31**

Prezentare generală zilnică: Parametrii indicelui de calitate al aerului (ICA)

	CAQI AQI	PM <sub>10</sub> μg/m <sup>3</sup>	PM <sub>2.5</sub> μg/m <sup>3</sup>	NO <sub>2</sub> μg/m <sup>3</sup>	O <sub>3</sub> μg/m <sup>3</sup>
<b>Average</b>	31	28.17	13.45	45.03	71.68
<b>Maximum</b>	38	37.1	17.78	49.45	80.24
<b>Date</b>	17/04/2026	17/04/2026	17/04/2026	14/04/2026	18/04/2026
<b>Minimum</b>	28	18.84	8.63	42.58	64.81
<b>Date</b>	15/04/2026	14/04/2026	14/04/2026	15/04/2026	15/04/2026

The data shown above is based on Media zilnică .

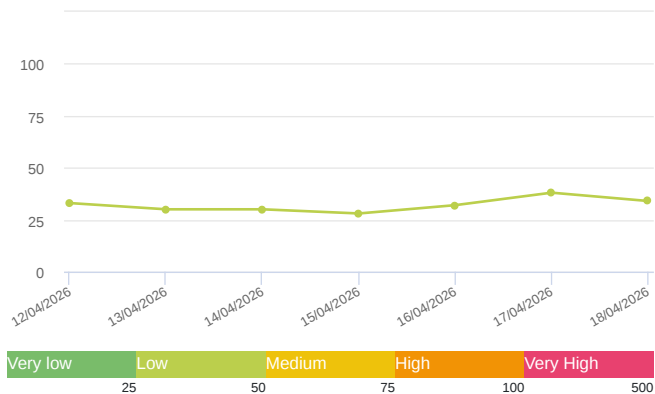
## Prezentare generală zilnică: Alți parametri

	CO ppb	Temperature °C	Wind Speed m/s	Wind Direction degree	Battery %	SO <sub>2</sub> ppb	R. Humidity %	PM <sub>1</sub> μg/m <sup>3</sup>	PM <sub>100</sub> μg/m <sup>3</sup>	Pressure HPa
<b>Average</b>	292.75	16.64	1.65	68.33	100	0	51.55	11.8	35.12	1009.31
<b>Maximum</b>	306.85	20.03	4.9	16.66	100	0	54.9	15.83	44.97	1011.19
<b>Date</b>	16/04/2026	15/04/2026	18/04/2026	18/04/2026	12/04/2026	12/04/2026	14/04/2026	17/04/2026	17/04/2026	15/04/2026
<b>Minimum</b>	281.29	12.32	1.22	76.74	100	0	47.11	7.51	25.01	1006.96
<b>Date</b>	14/04/2026	12/04/2026	15/04/2026	15/04/2026	12/04/2026	12/04/2026	18/04/2026	14/04/2026	14/04/2026	13/04/2026

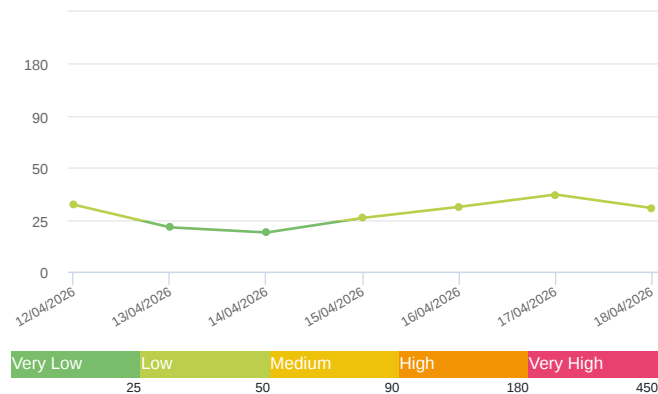
The data shown above is based on Media zilnică .

Media zilnică

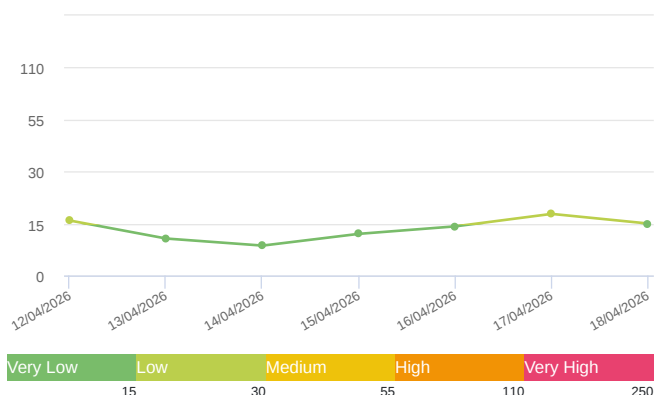
CAQI (AQI)



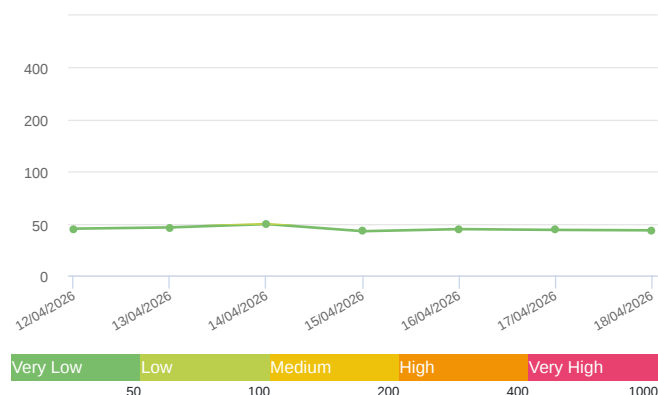
PM<sub>10</sub> (μg/m<sup>3</sup>)



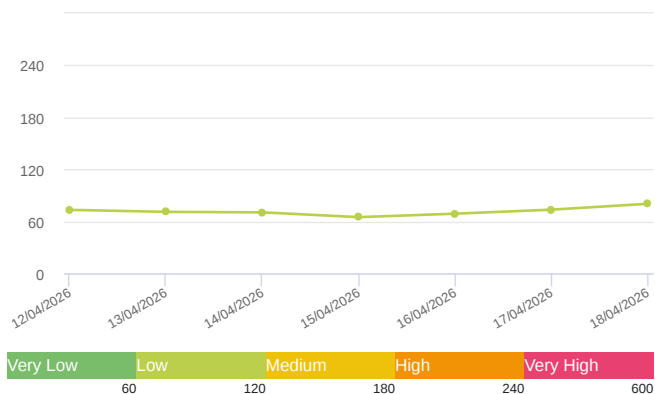
PM<sub>2.5</sub> (μg/m<sup>3</sup>)



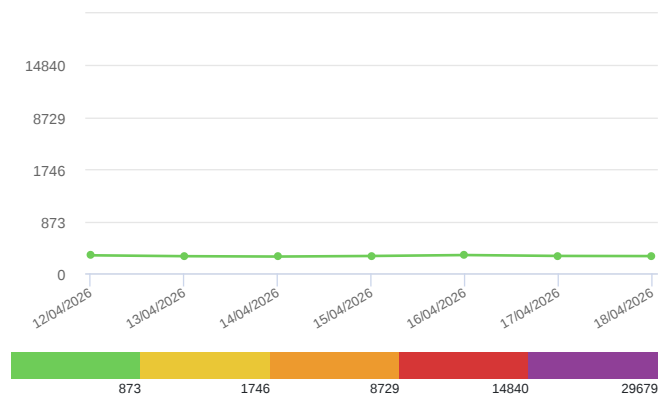
NO<sub>2</sub> (μg/m<sup>3</sup>)



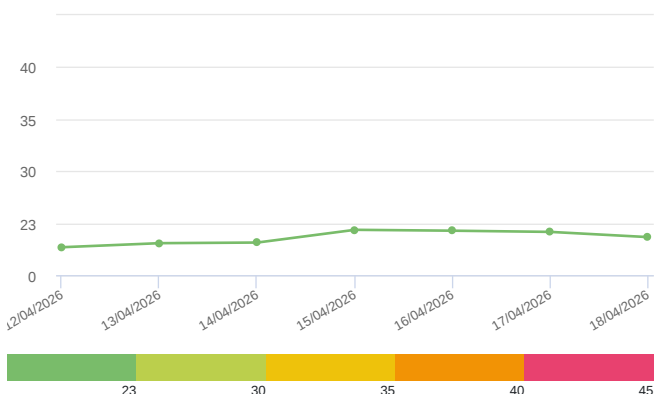
O<sub>3</sub> (μg/m<sup>3</sup>)



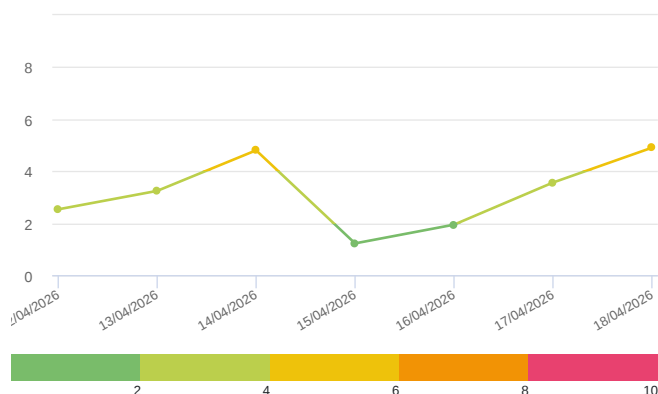
CO (ppb)



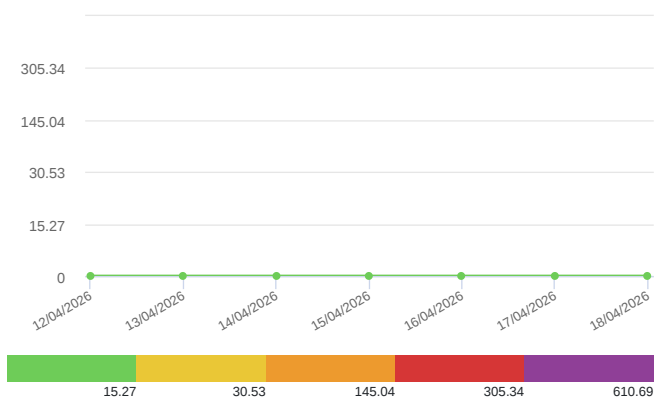
Temperature (°C)



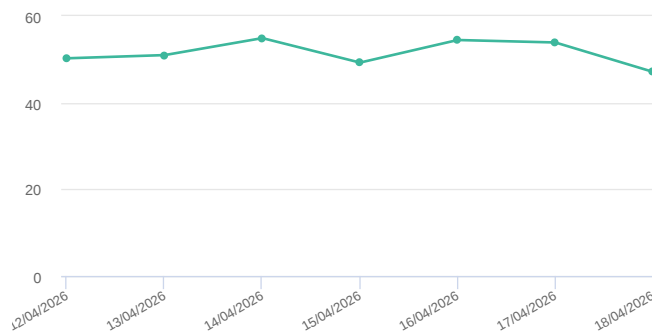
Wind Speed (m/s)



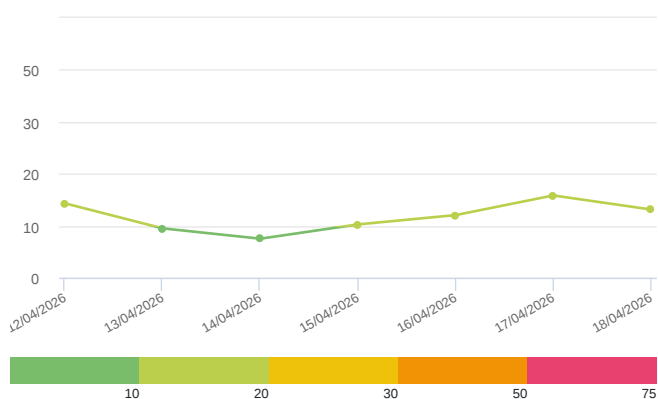
SO<sub>2</sub> (ppb)



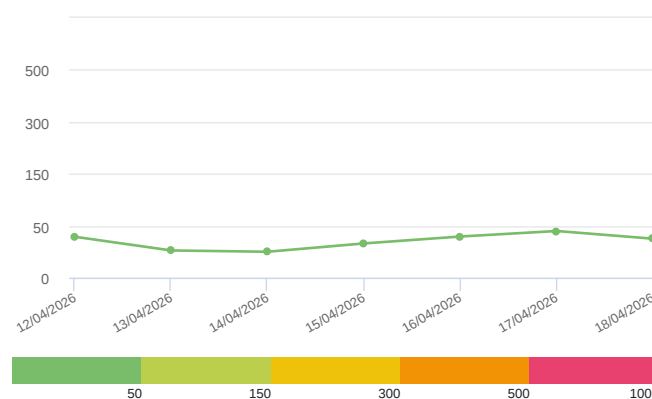
R. Humidity (%)



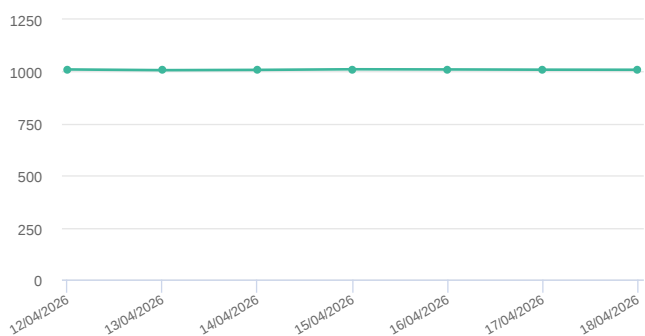
PM<sub>1</sub> (μg/m<sup>3</sup>)



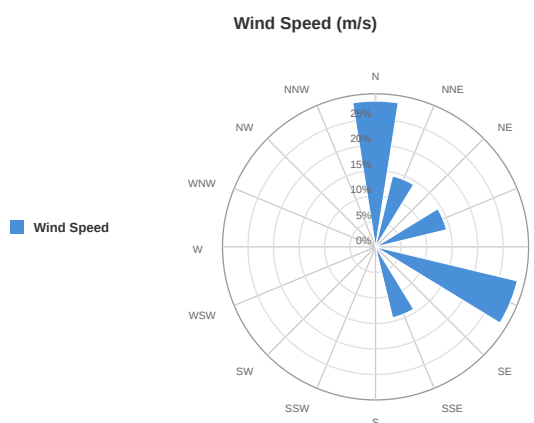
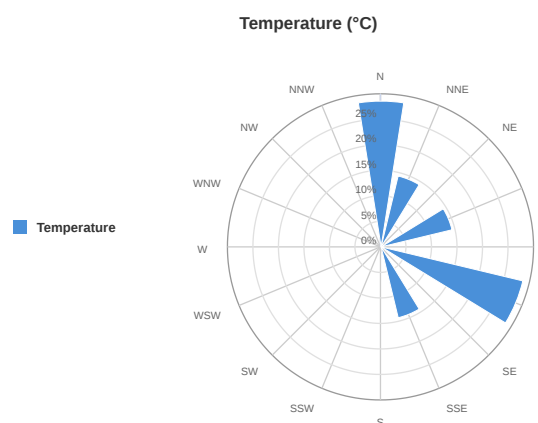
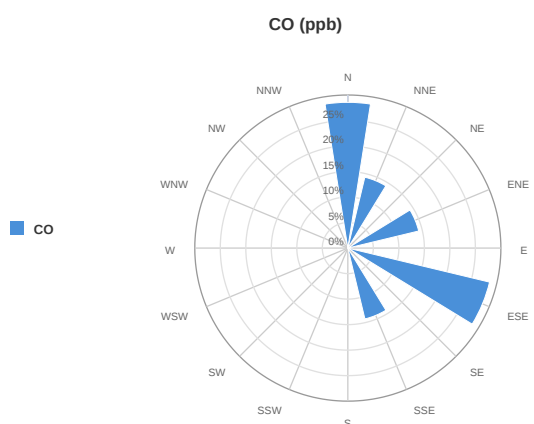
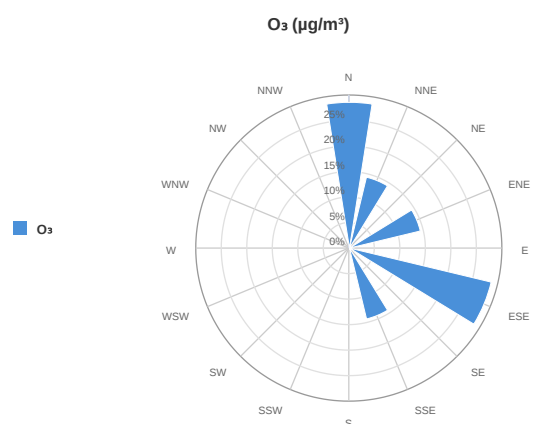
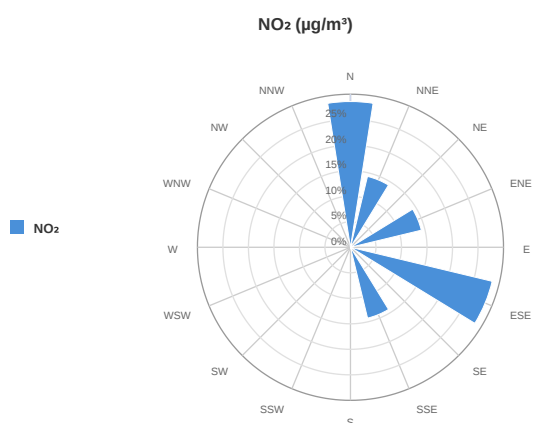
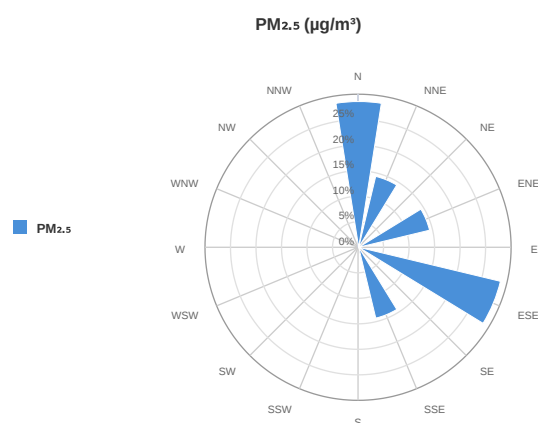
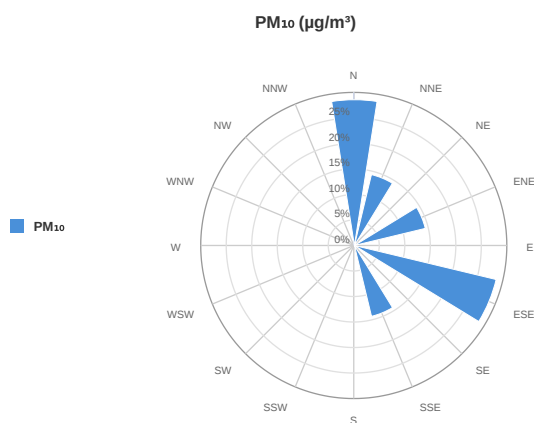
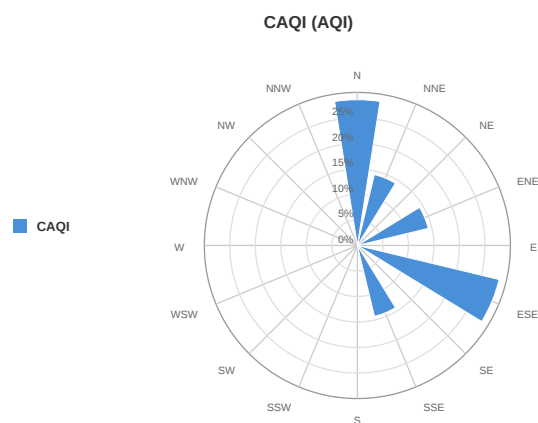
PM<sub>100</sub> (μg/m<sup>3</sup>)



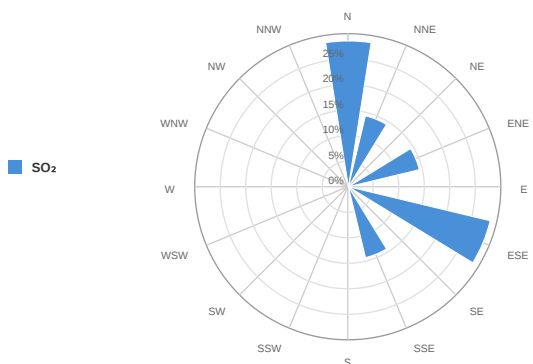
Pressure (hPa)



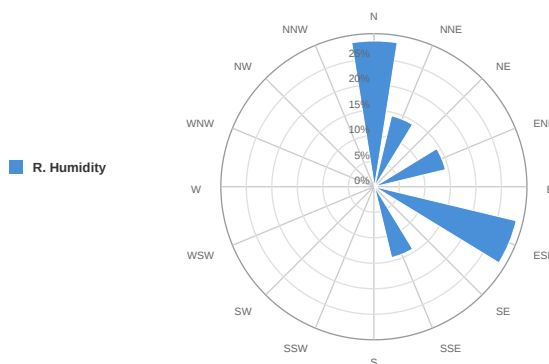
Media zilnică



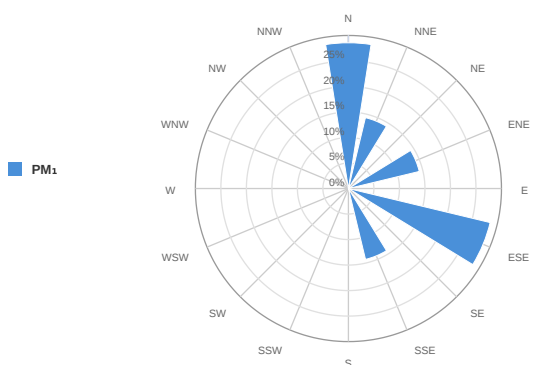
**SO<sub>2</sub> (ppb)**



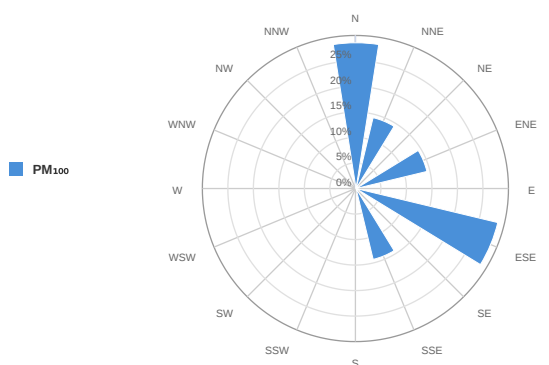
**R. Humidity (%)**



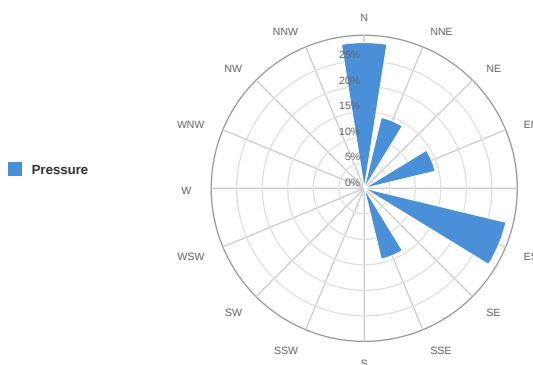
**PM<sub>1</sub> (μg/m<sup>3</sup>)**



**PM<sub>100</sub> (μg/m<sup>3</sup>)**



**Pressure (HPa)**



---

## Alerte

---

No alerts for the selected date and time range

## Parametrii indicelui de calitate al aerului (ICA)

Media zilnică

To Date	CAQI AQI	PM <sub>10</sub> μg/m <sup>3</sup>	PM <sub>2.5</sub> μg/m <sup>3</sup>	NO <sub>2</sub> μg/m <sup>3</sup>	O <sub>3</sub> μg/m <sup>3</sup>
12/04/2026, 23:59	33	32.23	15.86	45.07	73.19
13/04/2026, 23:59	30	21.32	10.67	46.26	70.9
14/04/2026, 23:59	30	18.84	8.63	49.45	70.33
15/04/2026, 23:59	28	25.88	12.02	42.58	64.81
16/04/2026, 23:59	32	31.21	14.17	44.59	68.84
17/04/2026, 23:59	38	37.1	17.78	43.83	73.44
18/04/2026, 23:59	34	30.61	15	43.44	80.24

## Alți parametri

Media zilnică

To Date	CO ppb	Temperature °C	Wind Speed m/s	Wind Direction degree	Battery %	SO <sub>2</sub> ppb	R. Humidity %	PM <sub>1</sub> μg/m <sup>3</sup>	PM <sub>100</sub> μg/m <sup>3</sup>	Pressure HPa
12/04/2026, 23:59	301.95	12.32	2.53	110.44	100	0	50.24	14.31	39.41	1010.31
13/04/2026, 23:59	287.37	14.13	3.24	109.66	100	0	50.98	9.5	26.25	1006.96
14/04/2026, 23:59	281.29	14.4	4.8	151.1	100	0	54.9	7.51	25.01	1008.28
15/04/2026, 23:59	290.53	20.03	1.22	76.74	100	0	49.25	10.26	33.02	1011.19
16/04/2026, 23:59	306.85	19.65	1.94	358.38	100	0	54.46	12.05	39.63	1010.38
17/04/2026, 23:59	291.96	19.12	3.56	7.6	100	0	53.89	15.83	44.97	1009.22
18/04/2026, 23:59	289.27	16.82	4.9	16.66	100	0	47.11	13.13	37.55	1008.84

Oizom will not be responsible for Environmental Data accuracy once Validated