

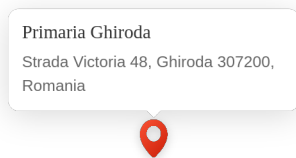
# Primaria Ghiroda

## WEEKLY AIR-QUALITY REPORT

Timp de la: **15/03/2026, 00:00**  
Timp până la: **22/03/2026, 00:00**

Numele dispozitivului: **Primaria Ghiroda**  
Locația dispozitivului: **Strada Victoria 48, Ghiroda 307200, Romania**

Parametrii: **CAQI , NO<sub>2</sub> , O<sub>3</sub> , PM<sub>2.5</sub> , PM<sub>10</sub> , Wind Speed , Wind Direction , CO , SO<sub>2</sub> , R. Humidity , PM<sub>1</sub> , PM<sub>100</sub> , Pressure , Temperature**



Media indicelui de calitate al aerului (ICA): **40**

Prezentare generală zilnică: Parametrii indicelui de calitate al aerului (ICA)

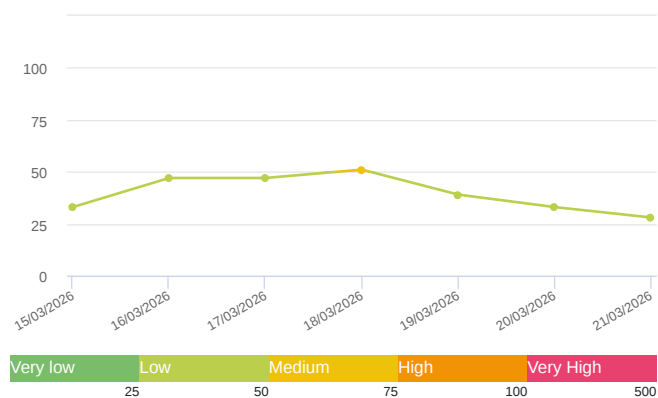
	CAQI AQI	NO <sub>2</sub> μg/m <sup>3</sup>	O <sub>3</sub> μg/m <sup>3</sup>	PM <sub>2.5</sub> μg/m <sup>3</sup>	PM <sub>10</sub> μg/m <sup>3</sup>
<b>Average</b>	40	26.8	19.89	14.48	39.37
<b>Maximum</b>	51	31.73	30.84	19.12	50.79
<b>Date</b>	18/03/2026	20/03/2026	15/03/2026	18/03/2026	18/03/2026
<b>Minimum</b>	28	14.57	15.52	10.31	27.47
<b>Date</b>	21/03/2026	15/03/2026	20/03/2026	21/03/2026	21/03/2026

## Prezentare generală zilnică: Alți parametri

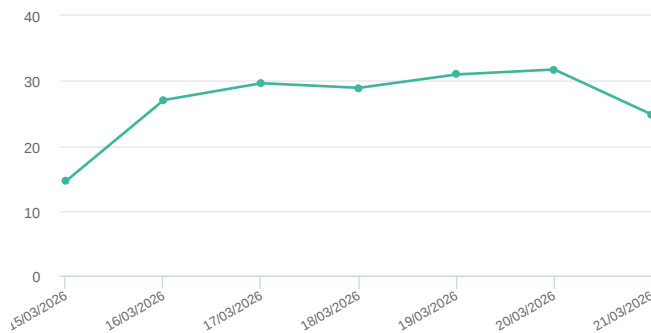
	Wind Speed m/s	Wind Direction degree	Battery %	CO ppb	SO <sub>2</sub> ppb	R. Humidity %	PM <sub>1</sub> μg/m <sup>3</sup>	PM <sub>100</sub> μg/m <sup>3</sup>	Pressure hPa	Temperature °C
<b>Average</b>	1.45	77.28	100	352.98	2.51	48.99	12.1	50.6	1006.71	11.25
<b>Maximum</b>	3.2	86.73	100	386.52	2.55	52.66	16.12	63.6	1010.04	12.42
<b>Date</b>	21/03/2026	21/03/2026	15/03/2026	18/03/2026	15/03/2026	17/03/2026	18/03/2026	18/03/2026	19/03/2026	15/03/2026
<b>Minimum</b>	0.94	327.68	100	308.42	2.47	44.08	8.53	37.12	1001.74	9.6
<b>Date</b>	17/03/2026	17/03/2026	15/03/2026	15/03/2026	21/03/2026	21/03/2026	21/03/2026	21/03/2026	15/03/2026	19/03/2026

Media zilnică

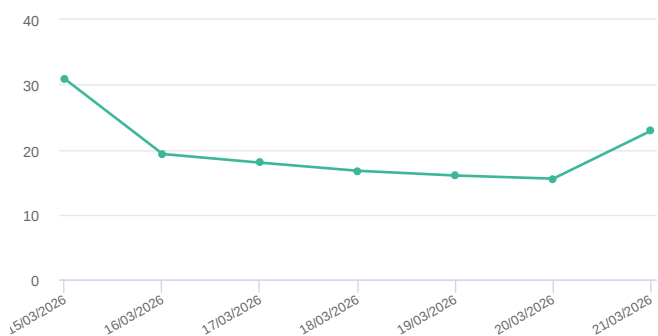
CAQI (AQI)



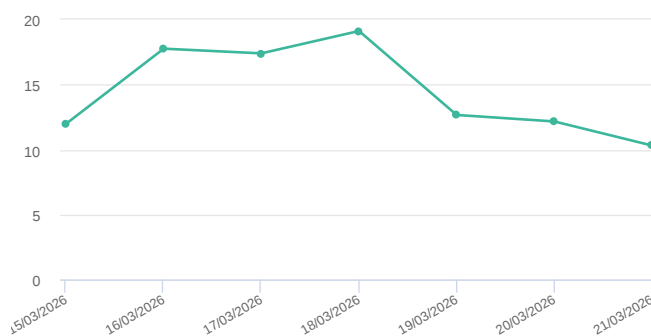
NO<sub>2</sub> (μg/m<sup>3</sup>)



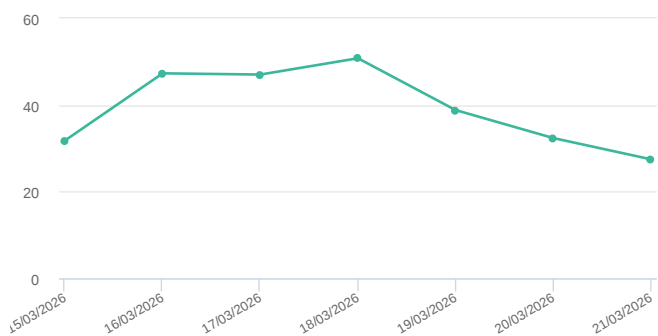
O<sub>3</sub> (μg/m<sup>3</sup>)



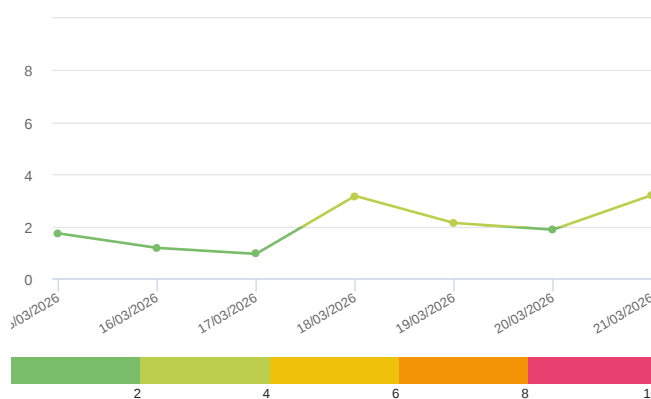
PM<sub>2.5</sub> (μg/m<sup>3</sup>)



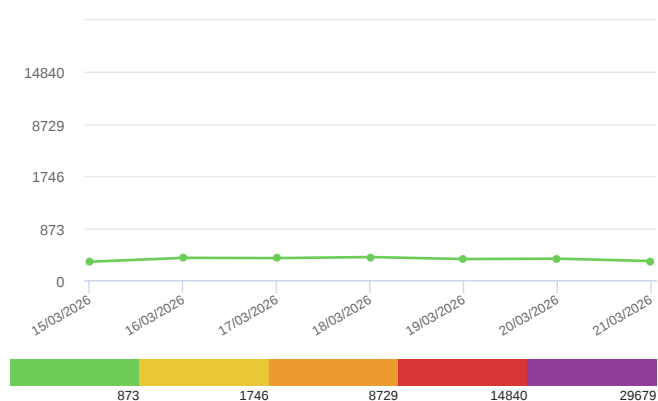
PM<sub>10</sub> (μg/m<sup>3</sup>)



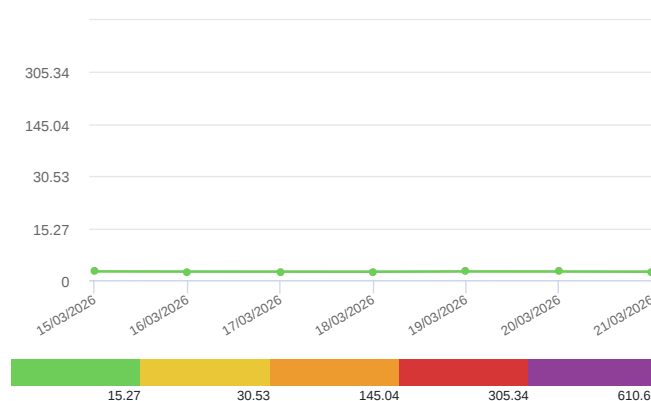
Wind Speed (m/s)

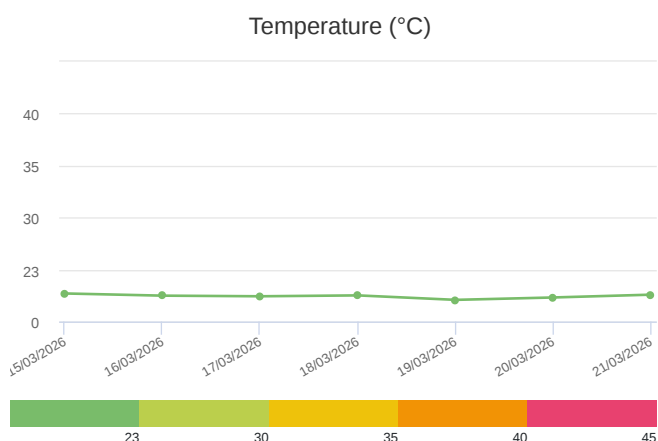
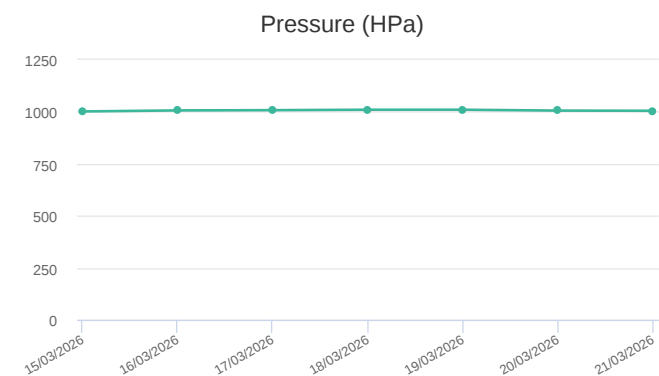
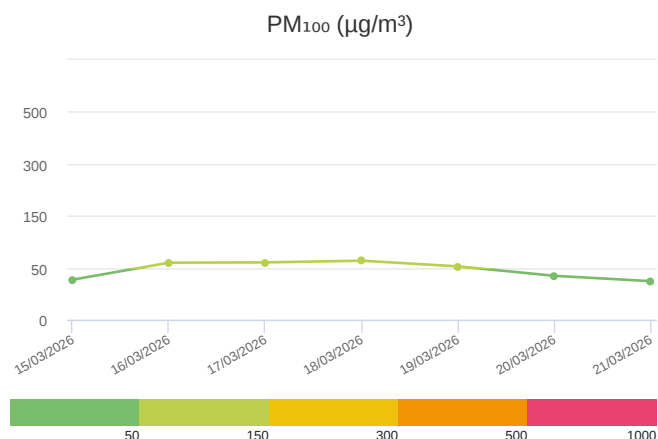
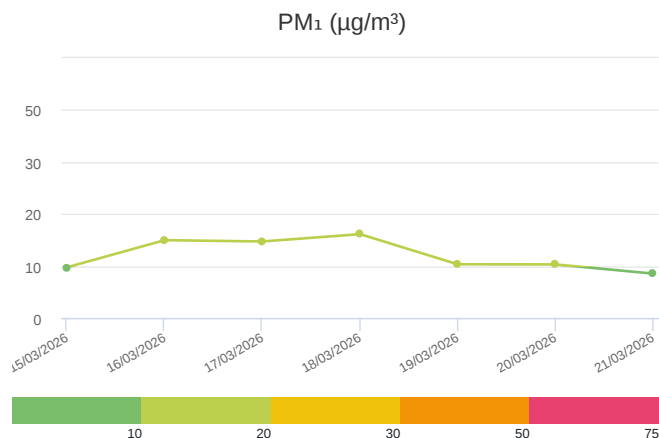
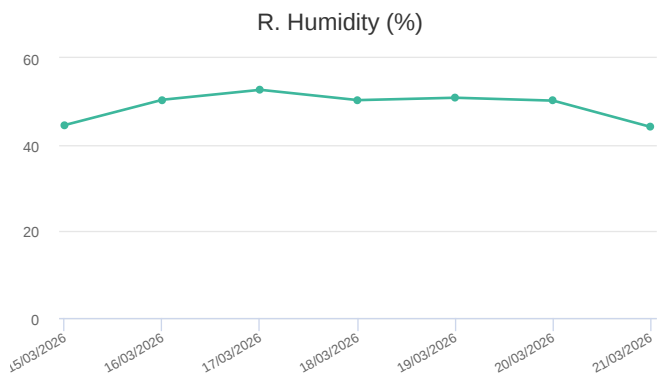


CO (ppb)



SO<sub>2</sub> (ppb)

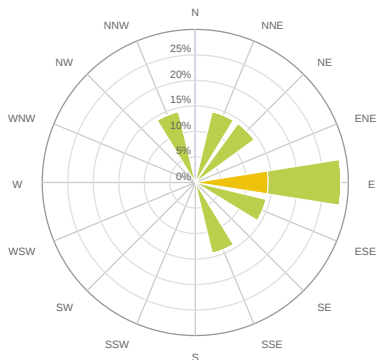




Media zilnică

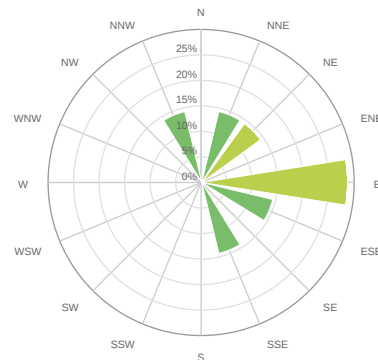
CAQI (AQI)

- > 100
- 75 - 100
- 50 - 75
- 25 - 50
- < 25



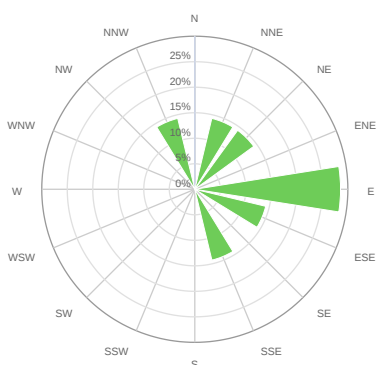
Wind Speed (m/s)

- > 8
- 6 - 8
- 4 - 6
- 2 - 4
- < 2



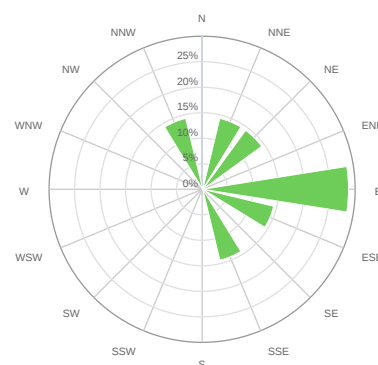
CO (ppb)

- > 14840
- 8729 - 14840
- 1746 - 8729
- 873 - 1746
- < 873



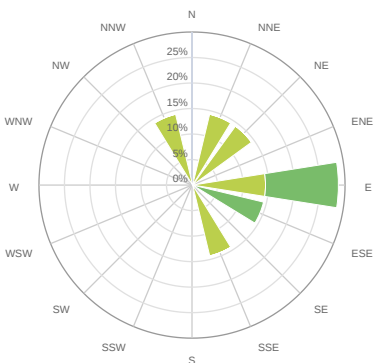
SO<sub>2</sub> (ppb)

- > 305.34
- 145.04 - 305.34
- 30.53 - 145.04
- 15.27 - 30.53
- < 15.27



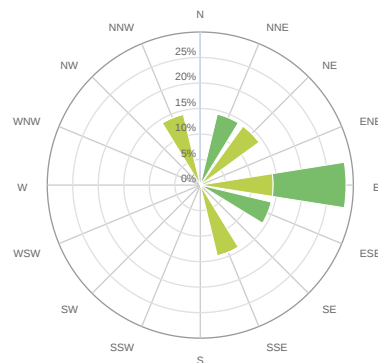
PM<sub>1</sub> (μg/m<sup>3</sup>)

- > 50
- 30 - 50
- 20 - 30
- 10 - 20
- < 10



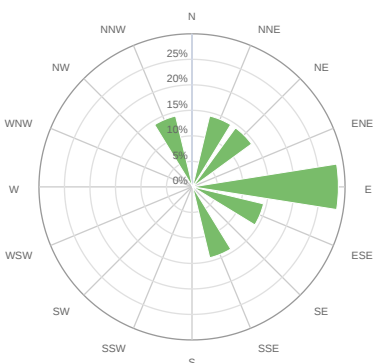
PM<sub>100</sub> (μg/m<sup>3</sup>)

- > 500
- 300 - 500
- 150 - 300
- 50 - 150
- < 50



Temperature (°C)

- > 40
- 35 - 40
- 30 - 35
- 23 - 30
- < 23



---

## Alerte

---

No alerts for the selected date and time range

## Parametrii indicelui de calitate al aerului (ICA)

Media zilnică

To Date	CAQI AQI	NO <sub>2</sub> μg/m <sup>3</sup>	O <sub>3</sub> μg/m <sup>3</sup>	PM <sub>2.5</sub> μg/m <sup>3</sup>	PM <sub>10</sub> μg/m <sup>3</sup>
15/03/2026, 23:59	33	14.57	30.84	11.98	31.81
16/03/2026, 23:59	47	27.03	19.31	17.76	47.31
17/03/2026, 23:59	47	29.62	17.98	17.4	47.03
18/03/2026, 23:59	51	28.91	16.73	19.12	50.79
19/03/2026, 23:59	39	30.97	16	12.66	38.83
20/03/2026, 23:59	33	31.73	15.52	12.16	32.37
21/03/2026, 23:59	28	24.79	22.88	10.31	27.47

## Alți parametri

Media zilnică

To Date	Wind Speed m/s	Wind Direction degree	Battery %	CO ppb	SO <sub>2</sub> ppb	R. Humidity %	PM <sub>1</sub> μg/m <sup>3</sup>	PM <sub>100</sub> μg/m <sup>3</sup>	Pressure HPa	Temperature °C
15/03/2026, 23:59	1.73	106.33	100	308.42	2.55	44.54	9.75	38.59	1001.74	12.42
16/03/2026, 23:59	1.17	164.45	100	374	2.51	50.37	14.96	59.85	1006.64	11.45
17/03/2026, 23:59	0.94	327.68	100	369.09	2.49	52.66	14.71	60.25	1007.89	11.17
18/03/2026, 23:59	3.17	97.57	100	386.52	2.48	50.28	16.12	63.6	1009.99	11.56
19/03/2026, 23:59	2.13	43.97	100	353.77	2.54	50.83	10.32	52.59	1010.04	9.6
20/03/2026, 23:59	1.87	19.94	100	359.53	2.52	50.16	10.3	42.23	1005.78	10.66
21/03/2026, 23:59	3.2	86.73	100	319.55	2.47	44.08	8.53	37.12	1004.91	11.9

Oizom will not be responsible for Environmental Data accuracy once Validated