

# Primaria Foeni

## WEEKLY AIR-QUALITY REPORT

Timp de la: **26/04/2026, 00:00**  
Timp până la: **03/05/2026, 00:00**

Numele dispozitivului: **Primaria Foeni**  
Locația dispozitivului: **Primărie (Foeni), 307175 Foeni, Romania**

Parametrii: **CAQI , PM<sub>10</sub> , PM<sub>2.5</sub> , NO<sub>2</sub> , O<sub>3</sub> , CO , Temperature , Wind Speed , Wind Direction , SO<sub>2</sub> , R. Humidity , PM<sub>1</sub> , PM<sub>100</sub> , Pressure**

Primaria Foeni  
Primărie (Foeni), 307175 Foeni,  
Romania



Media indicelui de calitate al aerului (ICA): **31**

Prezentare generală zilnică: Parametrii indicelui de calitate al aerului (ICA)

	CAQI AQI	PM <sub>10</sub> μg/m <sup>3</sup>	PM <sub>2.5</sub> μg/m <sup>3</sup>	NO <sub>2</sub> μg/m <sup>3</sup>	O <sub>3</sub> μg/m <sup>3</sup>
<b>Average</b>	31	22.43	7.76	17.02	73.02
<b>Maximum</b>	35	27.61	10.44	31.88	81.97
<b>Date</b>	26/04/2026	28/04/2026	28/04/2026	29/04/2026	26/04/2026
<b>Minimum</b>	23	18.93	6.11	12.78	52.84
<b>Date</b>	29/04/2026	01/05/2026	30/04/2026	30/04/2026	29/04/2026

The data shown above is based on Media zilnică .

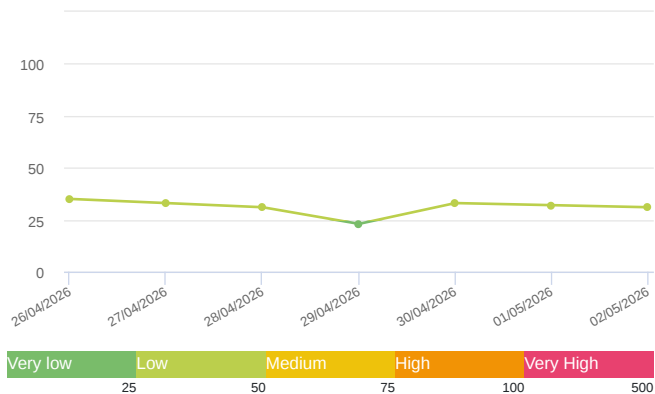
## Prezentare generală zilnică: Alți parametri

	CO ppb	Temperature °C	Wind Speed m/s	Wind Direction degree	Battery %	SO <sub>2</sub> ppb	R. Humidity %	PM <sub>1</sub> μg/m <sup>3</sup>	PM <sub>100</sub> μg/m <sup>3</sup>	Pressure HPa
<b>Average</b>	317.29	16.36	2.62	8.67	100	0	42.64	6.08	35.26	1012.17
<b>Maximum</b>	336.04	17.8	5.07	357.64	100	2.57	45.59	8.48	40.98	1016.54
<b>Date</b>	28/04/2026	28/04/2026	30/04/2026	30/04/2026	26/04/2026	30/04/2026	28/04/2026	28/04/2026	28/04/2026	01/05/2026
<b>Minimum</b>	299.01	14.55	0.69	3.41	100	0	35.52	4.51	28.04	1006.97
<b>Date</b>	26/04/2026	01/05/2026	01/05/2026	01/05/2026	26/04/2026	26/04/2026	30/04/2026	30/04/2026	01/05/2026	26/04/2026

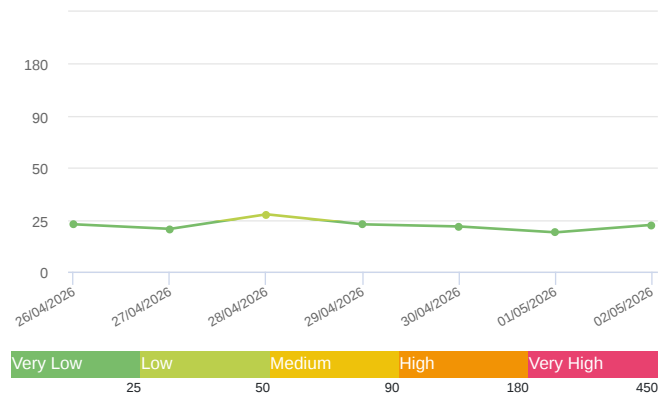
The data shown above is based on Media zilnică .

Media zilnică

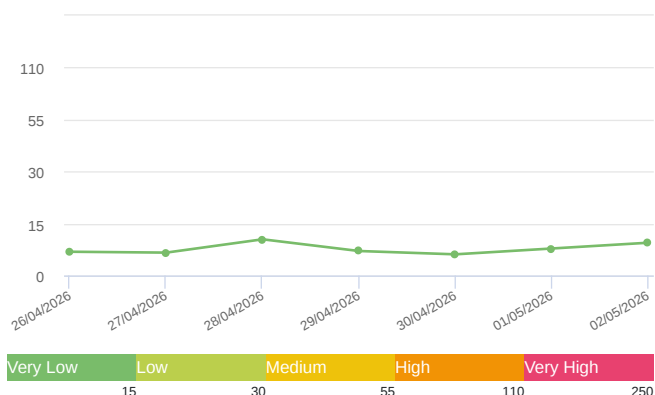
CAQI (AQI)



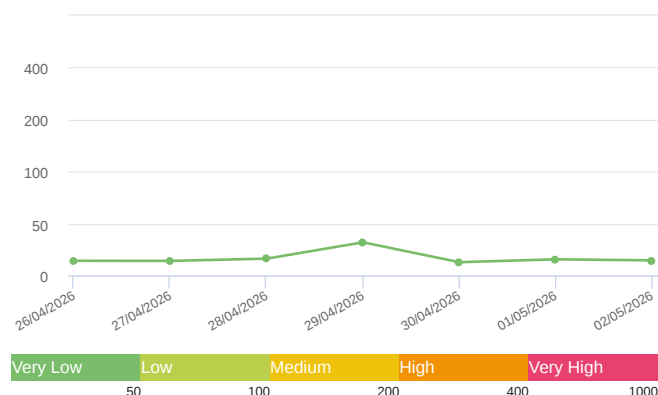
PM<sub>10</sub> (μg/m<sup>3</sup>)



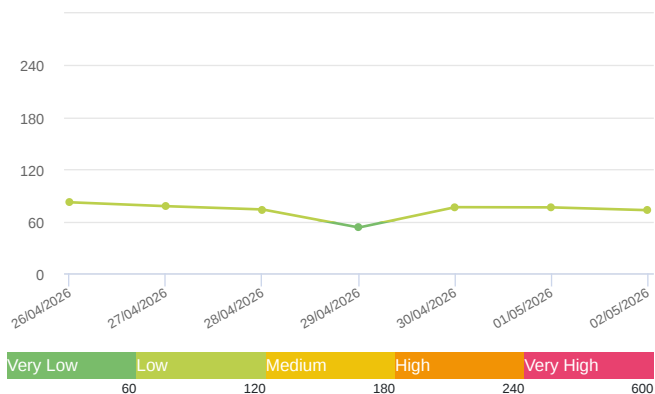
PM<sub>2.5</sub> (μg/m<sup>3</sup>)



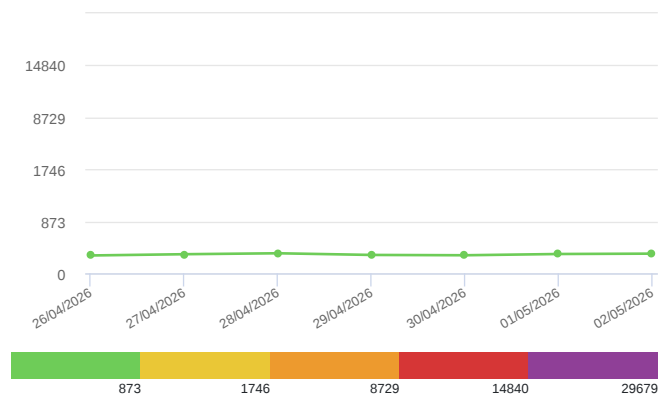
NO<sub>2</sub> (μg/m<sup>3</sup>)



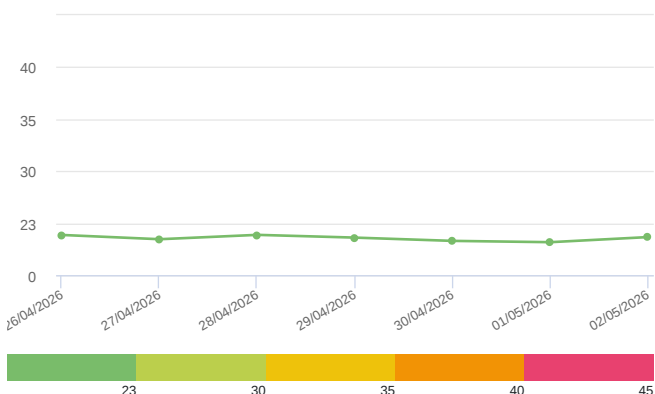
O<sub>3</sub> (μg/m<sup>3</sup>)



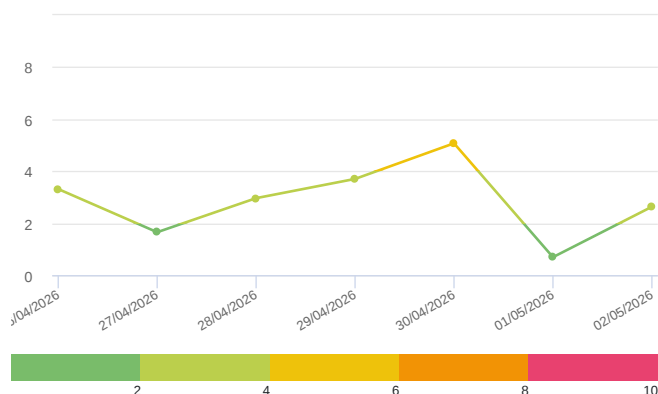
CO (ppb)



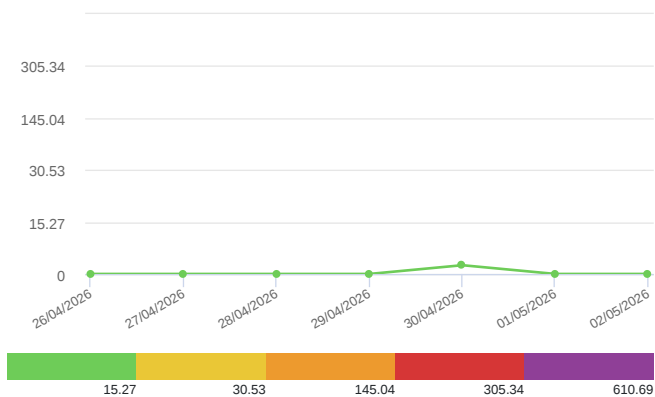
Temperature (°C)



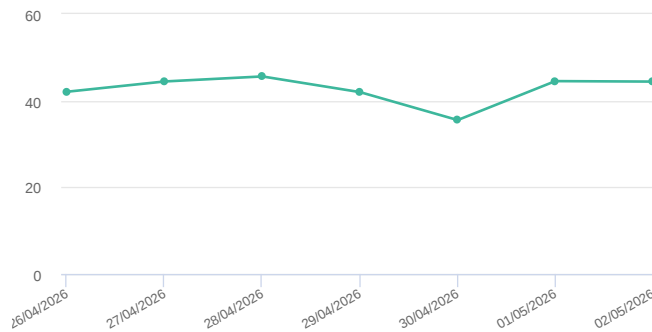
Wind Speed (m/s)



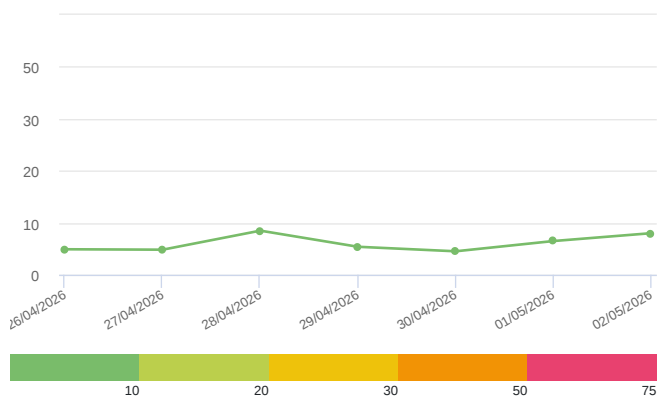
SO<sub>2</sub> (ppb)



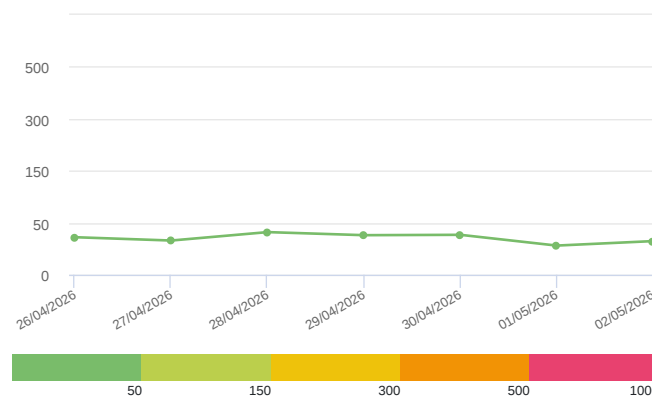
R. Humidity (%)



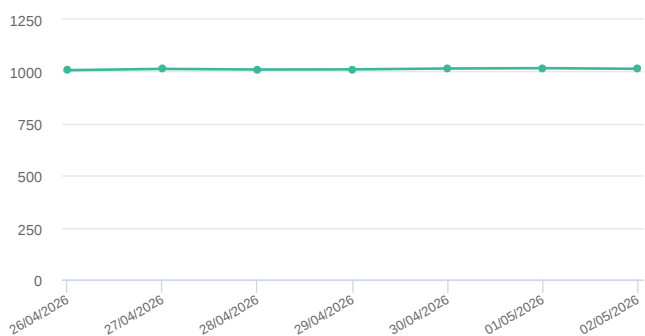
PM<sub>1</sub> (μg/m<sup>3</sup>)



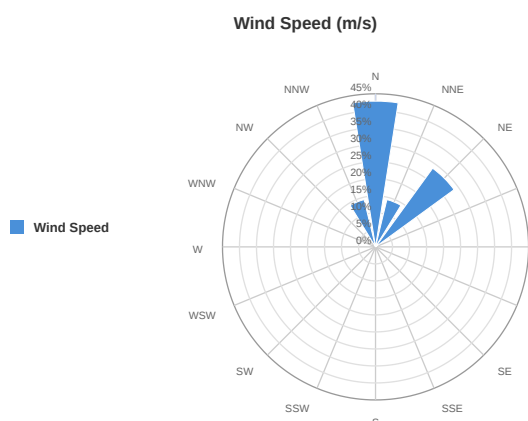
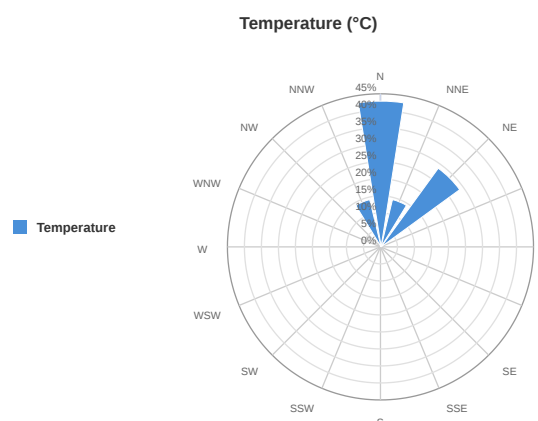
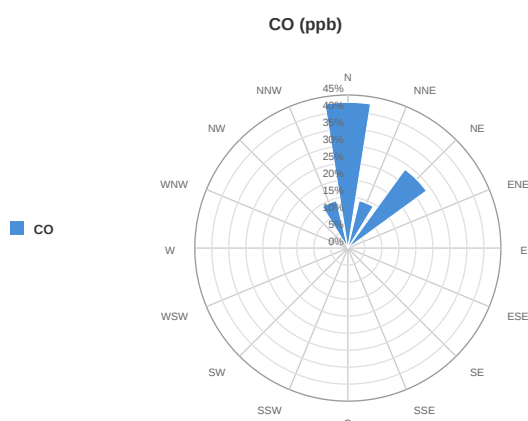
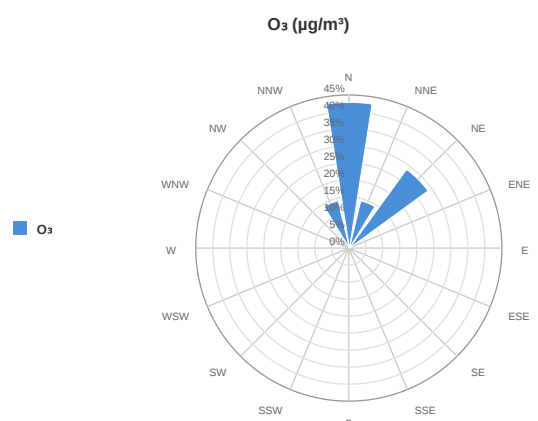
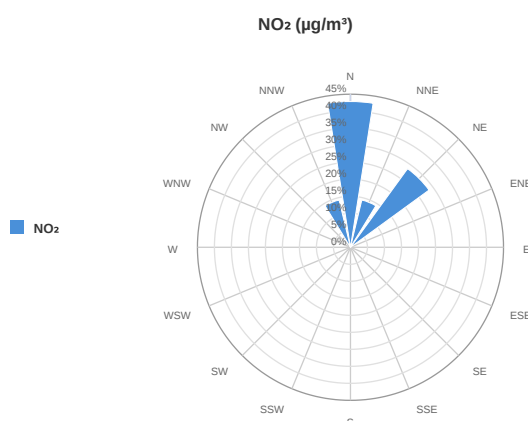
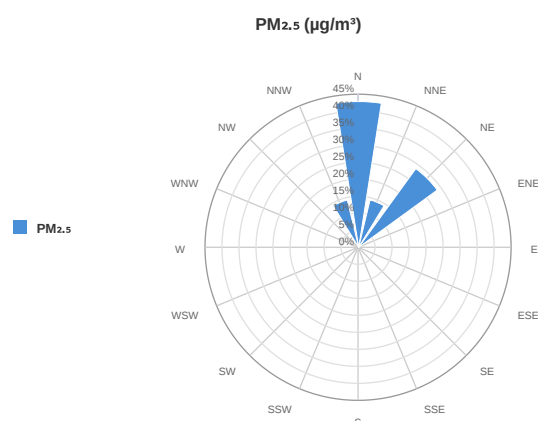
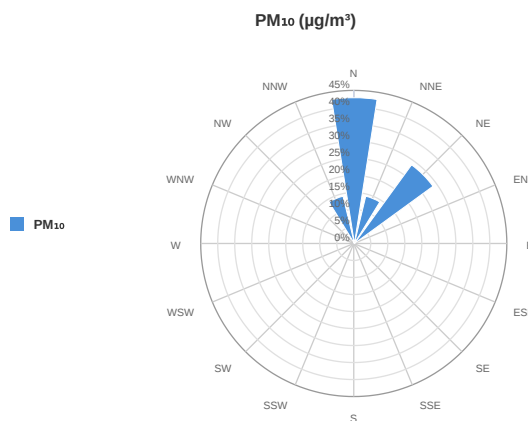
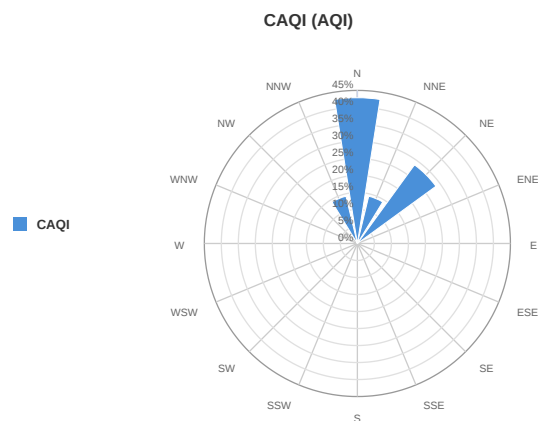
PM<sub>100</sub> (μg/m<sup>3</sup>)



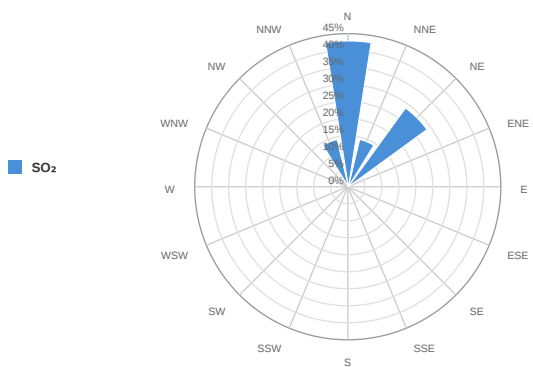
Pressure (hPa)



Media zilnică

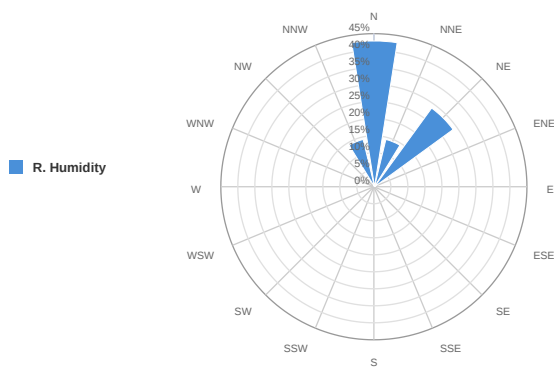


**SO<sub>2</sub> (ppb)**



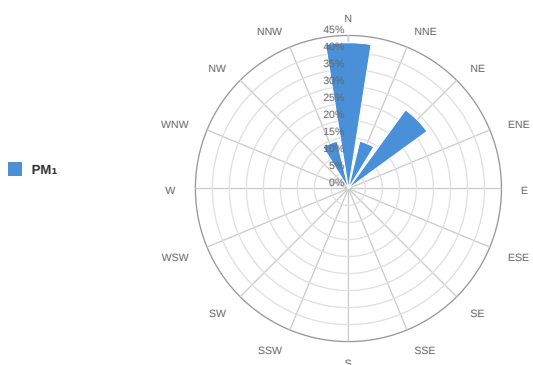
■ SO<sub>2</sub>

**R. Humidity (%)**



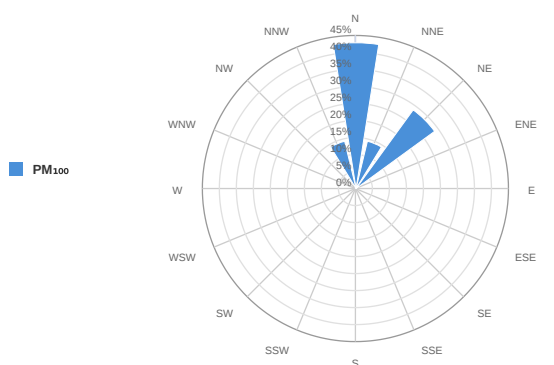
■ R. Humidity

**PM<sub>1</sub> (μg/m<sup>3</sup>)**



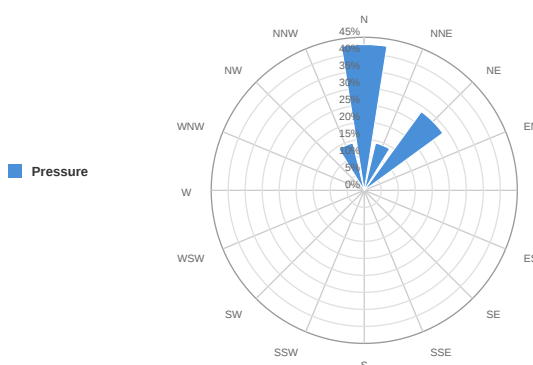
■ PM<sub>1</sub>

**PM<sub>100</sub> (μg/m<sup>3</sup>)**



■ PM<sub>100</sub>

**Pressure (HPa)**



■ Pressure

---

## Alerte

---

No alerts for the selected date and time range

## Parametrii indicelui de calitate al aerului (ICA)

Media zilnică

To Date	CAQI AQI	PM <sub>10</sub> μg/m <sup>3</sup>	PM <sub>2.5</sub> μg/m <sup>3</sup>	NO <sub>2</sub> μg/m <sup>3</sup>	O <sub>3</sub> μg/m <sup>3</sup>
26/04/2026, 23:59	35	22.8	6.85	14.14	81.97
27/04/2026, 23:59	33	20.61	6.6	14.03	77.47
28/04/2026, 23:59	31	27.61	10.44	16.18	73.68
29/04/2026, 23:59	23	22.78	7.07	31.88	52.84
30/04/2026, 23:59	33	21.75	6.11	12.78	76.3
01/05/2026, 23:59	32	18.93	7.78	15.57	76.08
02/05/2026, 23:59	31	22.52	9.45	14.57	72.82

## Alți parametri

Media zilnică

To Date	CO ppb	Temperature °C	Wind Speed m/s	Wind Direction degree	Battery %	SO <sub>2</sub> ppb	R. Humidity %	PM <sub>1</sub> μg/m <sup>3</sup>	PM <sub>100</sub> μg/m <sup>3</sup>	Pressure HPa
26/04/2026, 23:59	299.01	17.76	3.31	329.84	100	0	42.06	4.9	36.09	1006.97
27/04/2026, 23:59	320.3	15.87	1.65	44.92	100	0	44.43	4.82	32.9	1012.98
28/04/2026, 23:59	336.04	17.8	2.96	42.03	100	0	45.59	8.48	40.98	1009.97
29/04/2026, 23:59	308.21	16.59	3.7	10.17	100	0	41.97	5.38	38.07	1010.57
30/04/2026, 23:59	302.94	15.14	5.07	357.64	100	2.57	35.52	4.51	38.42	1014.85
01/05/2026, 23:59	324.27	14.55	0.69	3.41	100	0	44.51	6.48	28.04	1016.54
02/05/2026, 23:59	330.28	16.81	2.63	17.61	100	0	44.4	7.99	32.34	1013.35

Oizom will not be responsible for Environmental Data accuracy once Validated