

# Primaria Foeni

## WEEKLY AIR-QUALITY REPORT

Timp de la: **12/04/2026, 00:00**  
Timp până la: **19/04/2026, 00:00**

Numele dispozitivului: **Primaria Foeni**  
Locația dispozitivului: **Primărie (Foeni), 307175 Foeni, Romania**

Parametrii: **CAQI , PM<sub>10</sub> , PM<sub>2.5</sub> , NO<sub>2</sub> , O<sub>3</sub> , CO , Temperature , Wind Speed , Wind Direction , SO<sub>2</sub> , R. Humidity , PM<sub>1</sub> , PM<sub>100</sub> , Pressure**

Primaria Foeni  
Primărie (Foeni), 307175 Foeni,  
Romania



Media indicelui de calitate al aerului (ICA): **32**

Prezentare generală zilnică: Parametrii indicelui de calitate al aerului (ICA)

	CAQI AQI	PM <sub>10</sub> μg/m <sup>3</sup>	PM <sub>2.5</sub> μg/m <sup>3</sup>	NO <sub>2</sub> μg/m <sup>3</sup>	O <sub>3</sub> μg/m <sup>3</sup>
<b>Average</b>	32	31.24	14.41	17.38	70.93
<b>Maximum</b>	43	42.25	21.68	23.43	78.43
<b>Date</b>	12/04/2026	12/04/2026	12/04/2026	17/04/2026	14/04/2026
<b>Minimum</b>	30	16.15	6.59	14.03	64.62
<b>Date</b>	13/04/2026	14/04/2026	14/04/2026	18/04/2026	17/04/2026

The data shown above is based on Media zilnică .

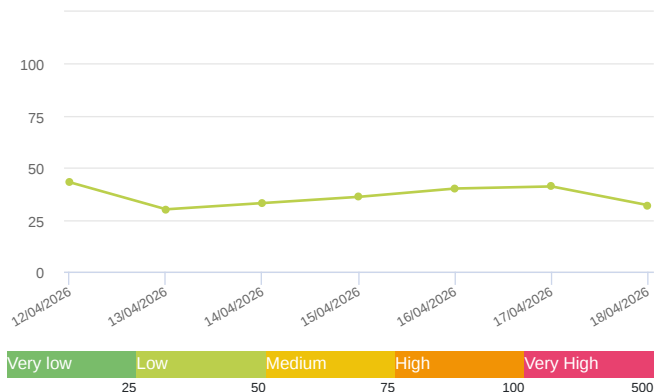
## Prezentare generală zilnică: Alți parametri

	CO ppb	Temperature °C	Wind Speed m/s	Wind Direction degree	Battery %	SO <sub>2</sub> ppb	R. Humidity %	PM <sub>1</sub> μg/m <sup>3</sup>	PM <sub>100</sub> μg/m <sup>3</sup>	Pressure HPa
<b>Average</b>	339.12	17.14	1.55	55.53	100	0	53.12	12.65	40.56	1009.24
<b>Maximum</b>	391.98	20.63	5.42	148.64	100	0	56.31	19.62	52.11	1011.11
<b>Date</b>	12/04/2026	16/04/2026	14/04/2026	14/04/2026	12/04/2026	12/04/2026	13/04/2026	12/04/2026	17/04/2026	15/04/2026
<b>Minimum</b>	298	12.38	1.36	32.17	100	0	48.18	5.54	23.51	1007.06
<b>Date</b>	18/04/2026	12/04/2026	15/04/2026	15/04/2026	12/04/2026	12/04/2026	18/04/2026	14/04/2026	14/04/2026	13/04/2026

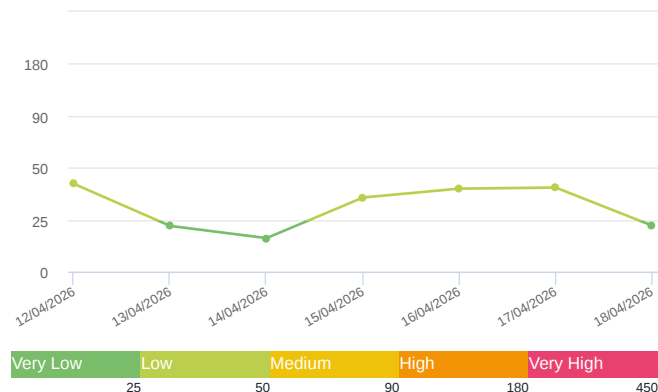
The data shown above is based on Media zilnică .

Media zilnică

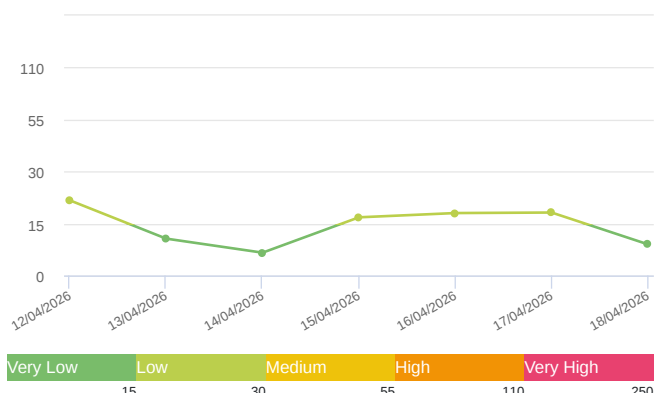
CAQI (AQI)



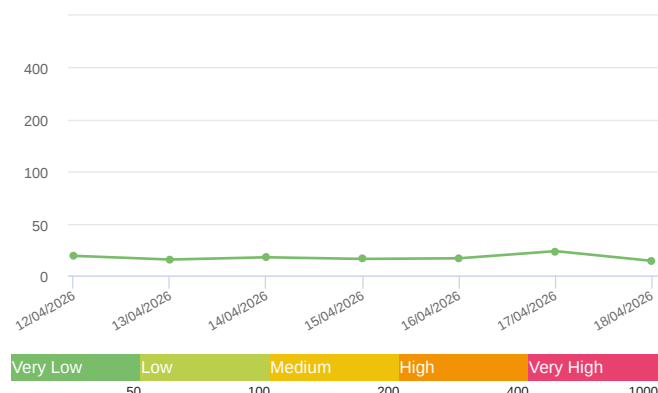
PM<sub>10</sub> (μg/m<sup>3</sup>)



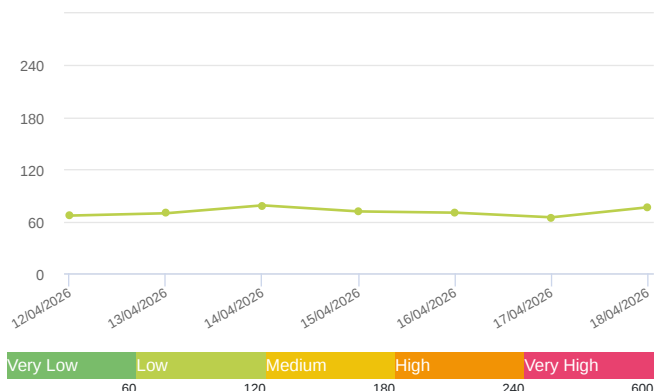
PM<sub>2.5</sub> (μg/m<sup>3</sup>)



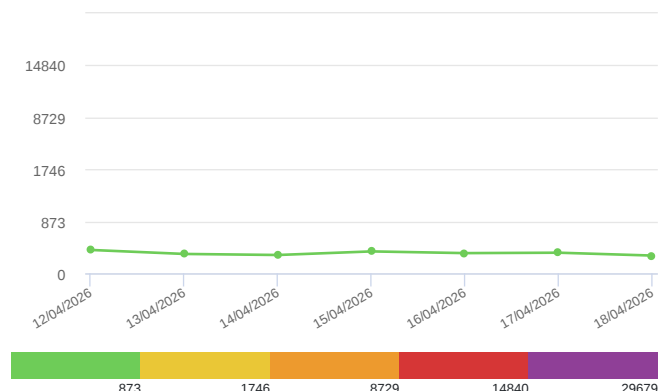
NO<sub>2</sub> (μg/m<sup>3</sup>)



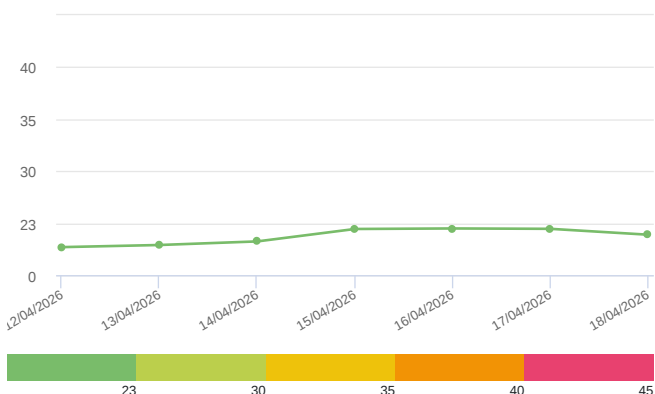
O<sub>3</sub> (μg/m<sup>3</sup>)



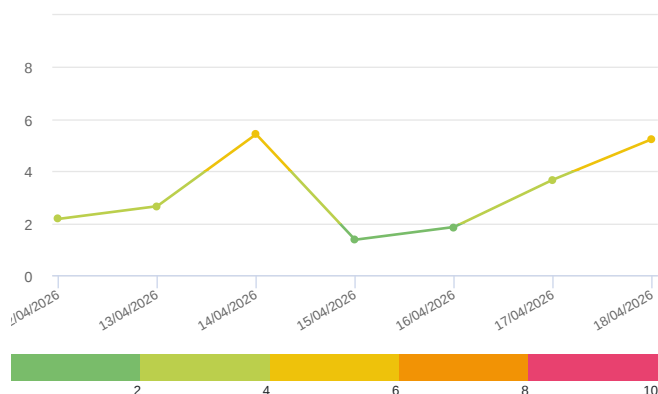
CO (ppb)



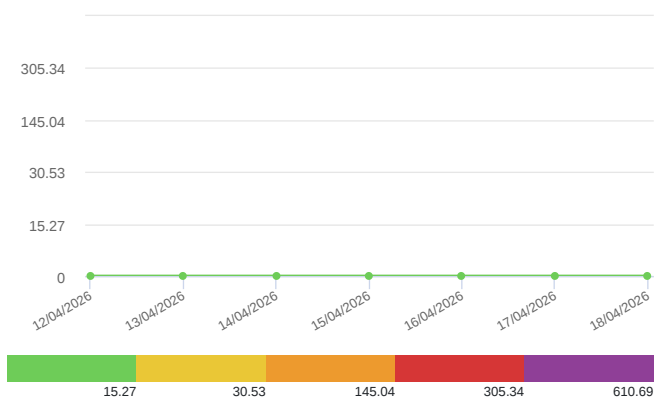
Temperature (°C)



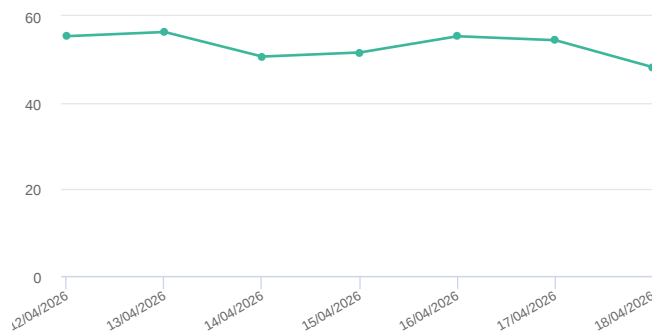
Wind Speed (m/s)



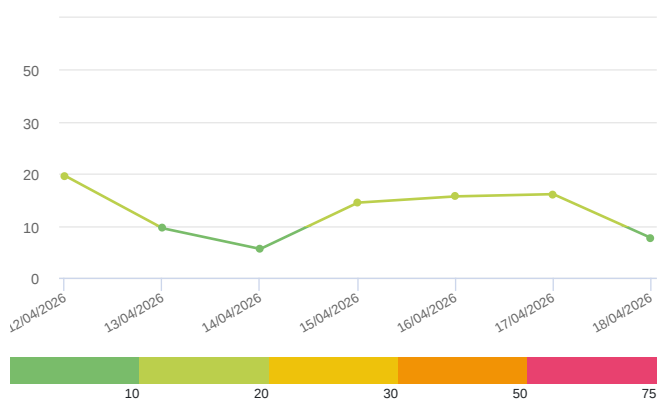
SO<sub>2</sub> (ppb)



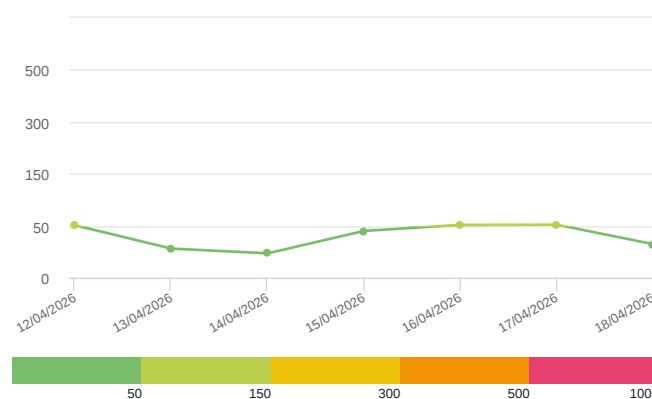
R. Humidity (%)



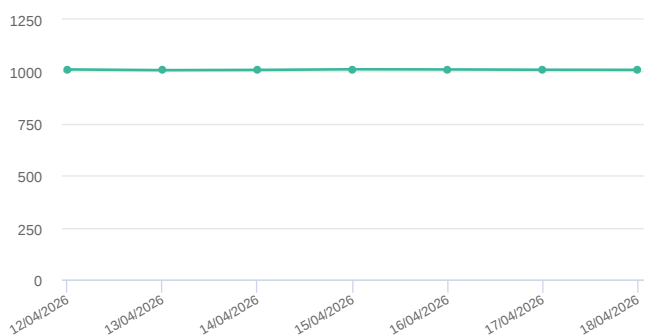
PM<sub>1</sub> (μg/m<sup>3</sup>)



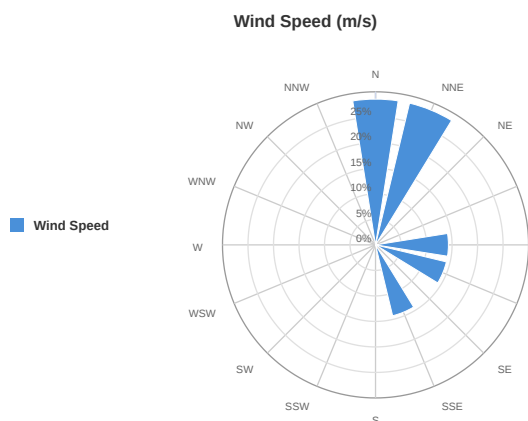
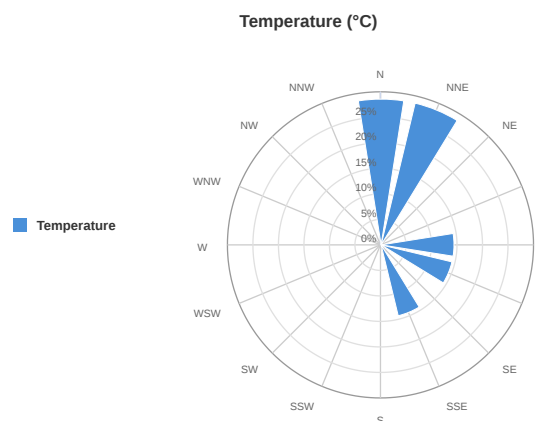
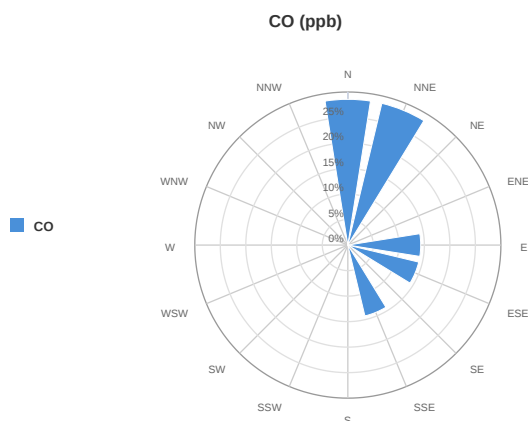
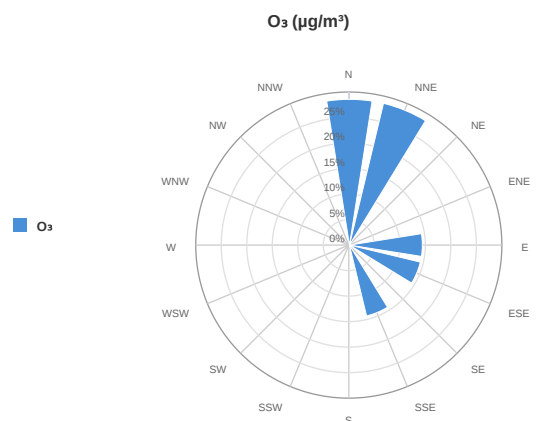
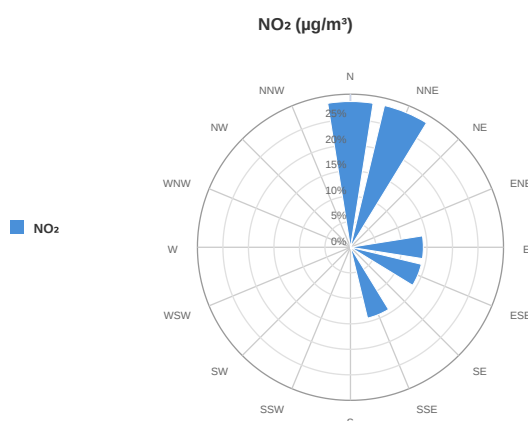
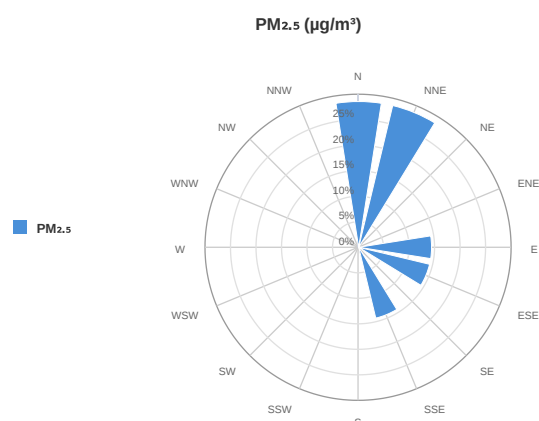
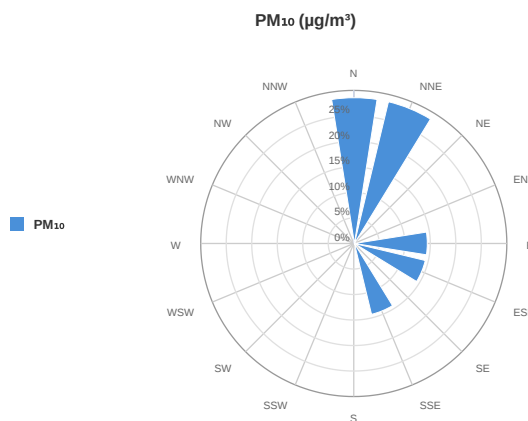
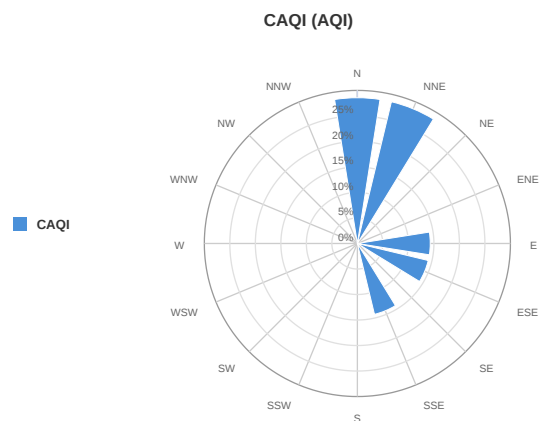
PM<sub>100</sub> (μg/m<sup>3</sup>)



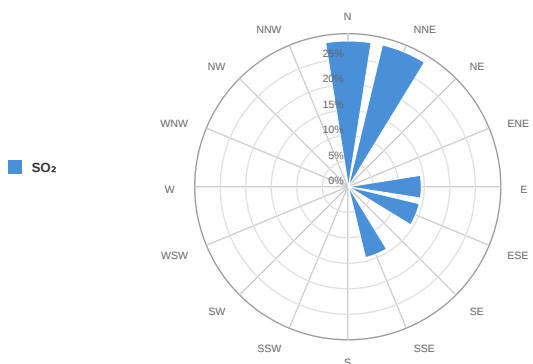
Pressure (hPa)



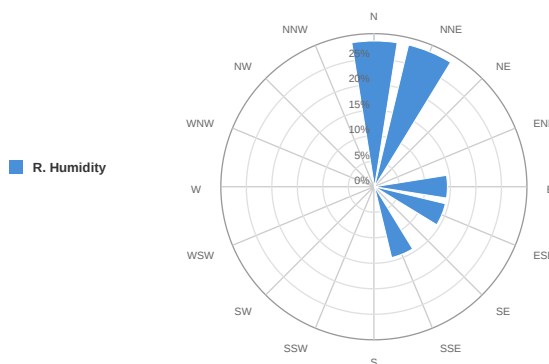
Media zilnică



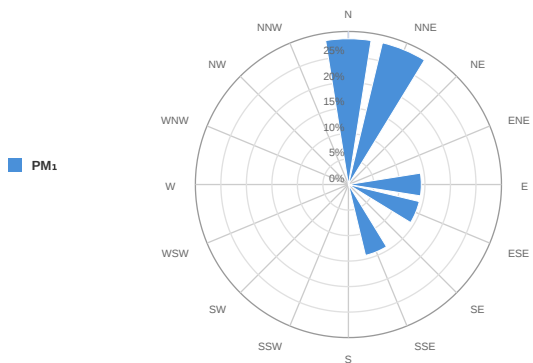
**SO<sub>2</sub> (ppb)**



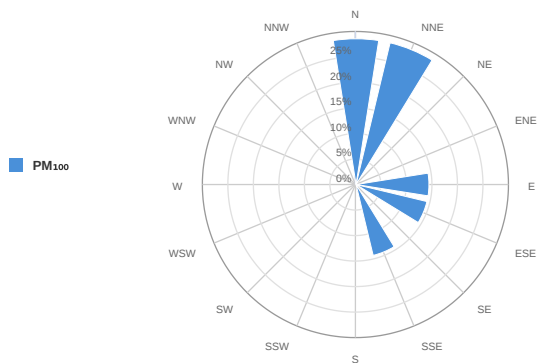
**R. Humidity (%)**



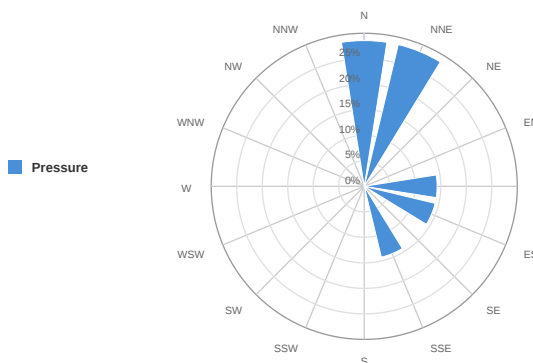
**PM<sub>1</sub> (μg/m<sup>3</sup>)**



**PM<sub>100</sub> (μg/m<sup>3</sup>)**



**Pressure (HPa)**



---

## Alerte

---

No alerts for the selected date and time range

## Parametrii indicelui de calitate al aerului (ICA)

Media zilnică

To Date	CAQI AQI	PM <sub>10</sub> μg/m <sup>3</sup>	PM <sub>2.5</sub> μg/m <sup>3</sup>	NO <sub>2</sub> μg/m <sup>3</sup>	O <sub>3</sub> μg/m <sup>3</sup>
12/04/2026, 23:59	43	42.25	21.68	18.92	66.61
13/04/2026, 23:59	30	22	10.63	15.35	69.32
14/04/2026, 23:59	33	16.15	6.59	17.48	78.43
15/04/2026, 23:59	36	35.68	16.78	15.94	71.39
16/04/2026, 23:59	40	39.96	18.02	16.53	69.93
17/04/2026, 23:59	41	40.44	18.17	23.43	64.62
18/04/2026, 23:59	32	22.21	8.98	14.03	76.21

## Alți parametri

Media zilnică

To Date	CO ppb	Temperature °C	Wind Speed m/s	Wind Direction degree	Battery %	SO <sub>2</sub> ppb	R. Humidity %	PM <sub>1</sub> μg/m <sup>3</sup>	PM <sub>100</sub> μg/m <sup>3</sup>	Pressure HPa
12/04/2026, 23:59	391.98	12.38	2.16	82.31	100	0	55.35	19.62	51.03	1010.42
13/04/2026, 23:59	324.77	13.32	2.65	120.19	100	0	56.31	9.52	28.04	1007.06
14/04/2026, 23:59	307.02	14.9	5.42	148.64	100	0	50.64	5.54	23.51	1008.26
15/04/2026, 23:59	367.73	20.41	1.36	32.17	100	0	51.59	14.45	45.02	1011.11
16/04/2026, 23:59	338.68	20.63	1.85	12.83	100	0	55.33	15.65	51.83	1010.37
17/04/2026, 23:59	345.68	20.47	3.67	3.09	100	0	54.42	16.08	52.11	1009
18/04/2026, 23:59	298	17.88	5.23	4.08	100	0	48.18	7.67	32.37	1008.49

Oizom will not be responsible for Environmental Data accuracy once Validated