

# Primaria Dumbravita

## WEEKLY AIR-QUALITY REPORT

Timp de la: **19/04/2026, 00:00**  
Timp până la: **26/04/2026, 00:00**

Numele dispozitivului: **Primaria Dumbravita**  
Locația dispozitivului: **Parcul Central Dumbravita, Strada Petőfi Sándor 77, Dumbrăvița, Romania**

Parametrii: **CAQI , PM<sub>10</sub> , PM<sub>2.5</sub> , NO<sub>2</sub> , O<sub>3</sub> , CO , Temperature , Wind Speed , Wind Direction , SO<sub>2</sub> , R. Humidity , PM<sub>1</sub> , PM<sub>100</sub> , Pressure**

Primaria Dumbravita  
Parcul Central Dumbravita, Strada  
Petőfi Sándor 77, Dumbrăvița,  
Romania



Media indicelui de calitate al aerului (ICA): **30**

Prezentare generală zilnică: Parametrii indicelui de calitate al aerului (ICA)

	CAQI AQI	PM <sub>10</sub> μg/m <sup>3</sup>	PM <sub>2.5</sub> μg/m <sup>3</sup>	NO <sub>2</sub> μg/m <sup>3</sup>	O <sub>3</sub> μg/m <sup>3</sup>
<b>Average</b>	30	28.91	9	19.83	18.57
<b>Maximum</b>	39	38.97	11.13	28.02	29.04
<b>Date</b>	23/04/2026	23/04/2026	23/04/2026	25/04/2026	22/04/2026
<b>Minimum</b>	19	19.37	7.46	9.86	9.78
<b>Date</b>	21/04/2026	21/04/2026	21/04/2026	22/04/2026	25/04/2026

The data shown above is based on Media zilnică .

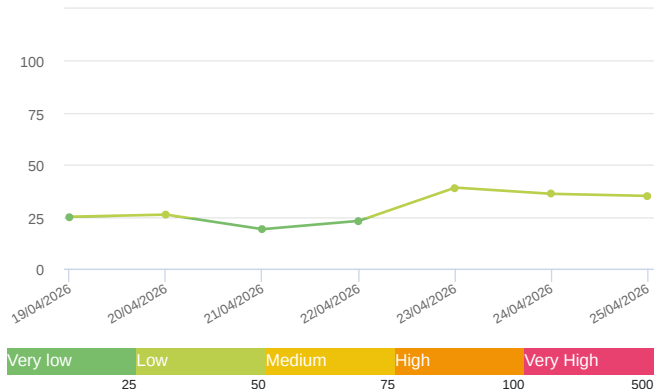
## Prezentare generală zilnică: Alți parametri

	CO ppb	Temperature °C	Wind Speed m/s	Wind Direction degree	Battery %	SO <sub>2</sub> ppb	R. Humidity %	PM <sub>1</sub> μg/m <sup>3</sup>	PM <sub>100</sub> μg/m <sup>3</sup>	Pressure HPa
<b>Average</b>	339.8	14.19	2.4	322.18	100	2.9	56.24	7.4	51.97	1003.97
<b>Maximum</b>	356.68	17.02	4.09	0.01	100	3.22	64.85	9.19	68.35	1006.46
<b>Date</b>	23/04/2026	25/04/2026	22/04/2026	22/04/2026	19/04/2026	21/04/2026	20/04/2026	23/04/2026	23/04/2026	22/04/2026
<b>Minimum</b>	313.06	11.48	0.97	335.09	100	2.62	51.17	6.43	35.76	1001.85
<b>Date</b>	21/04/2026	22/04/2026	19/04/2026	19/04/2026	19/04/2026	25/04/2026	24/04/2026	19/04/2026	21/04/2026	20/04/2026

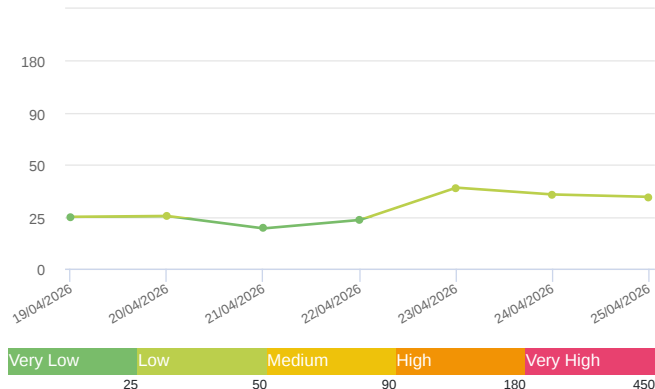
The data shown above is based on Media zilnică .

Media zilnică

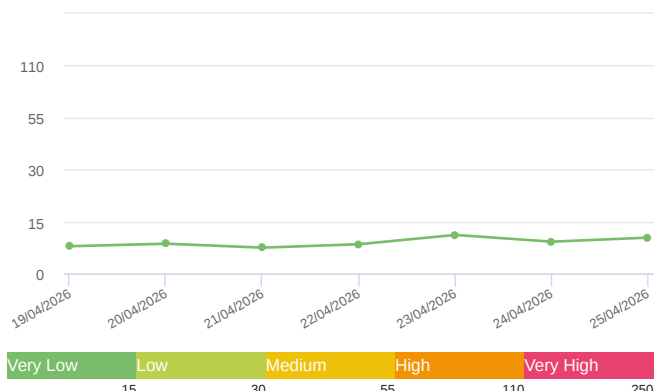
CAQI (AQI)



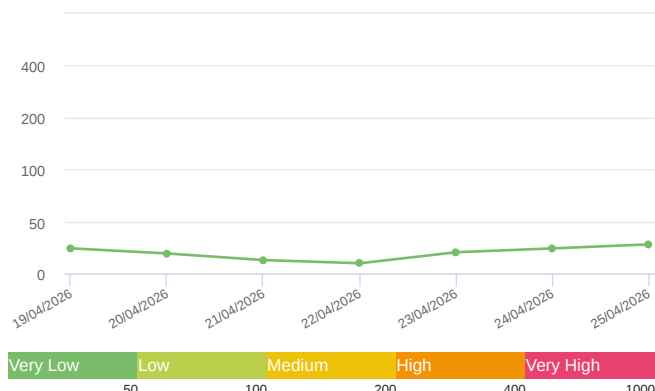
PM<sub>10</sub> (μg/m<sup>3</sup>)



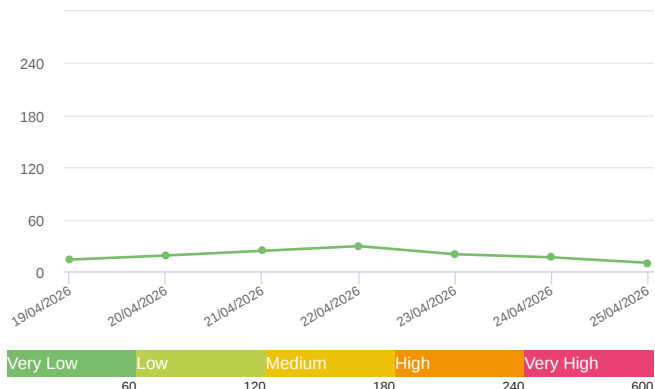
PM<sub>2.5</sub> (μg/m<sup>3</sup>)



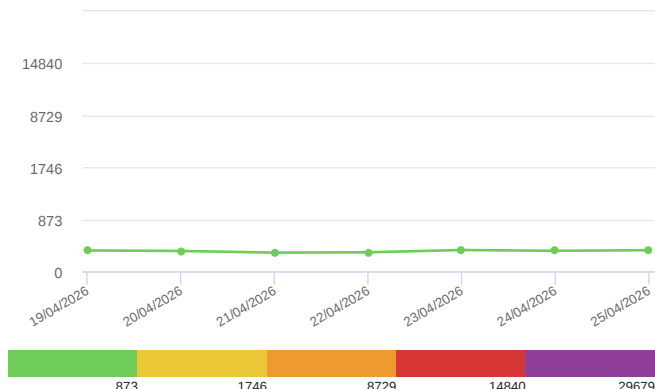
NO<sub>2</sub> (μg/m<sup>3</sup>)



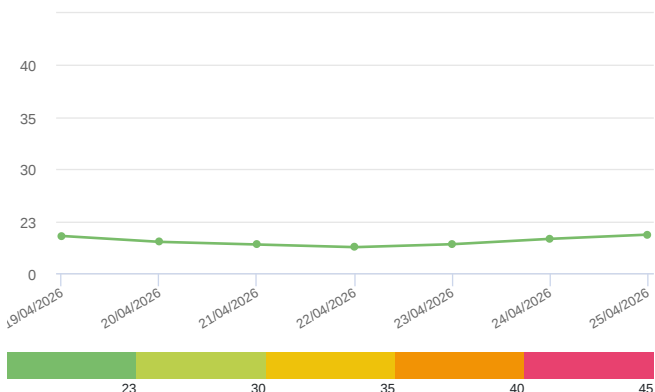
O<sub>3</sub> (μg/m<sup>3</sup>)



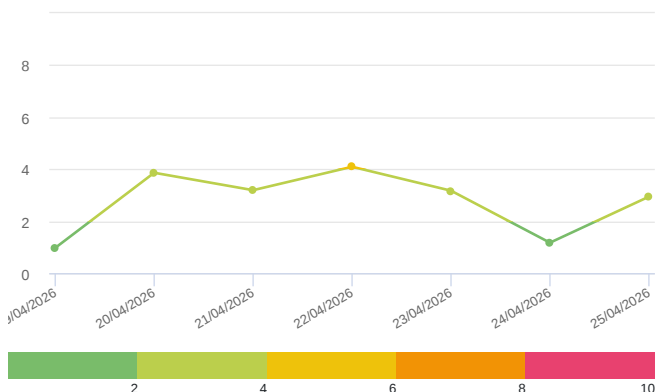
CO (ppb)



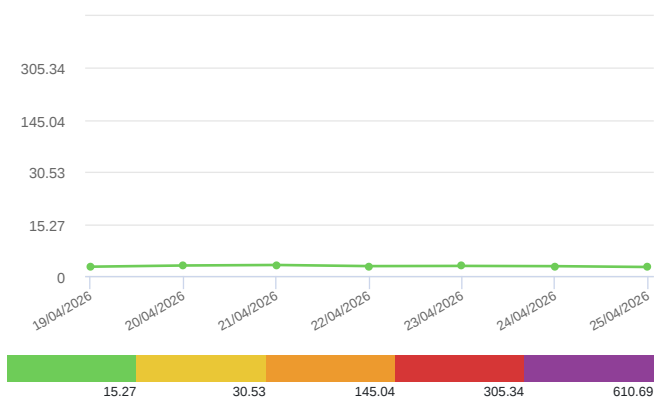
Temperature (°C)



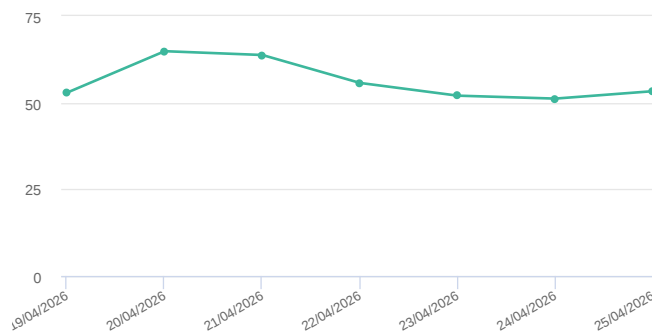
Wind Speed (m/s)



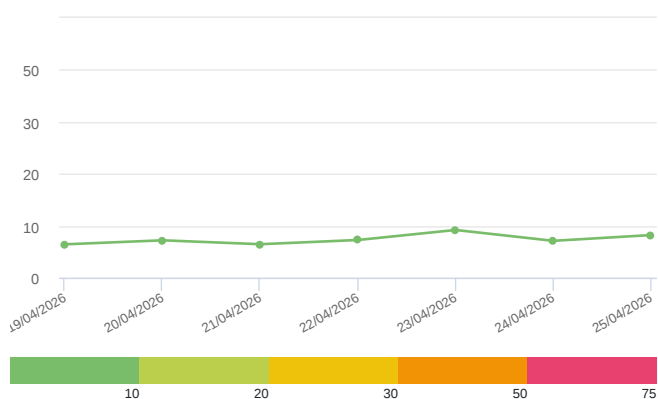
SO<sub>2</sub> (ppb)



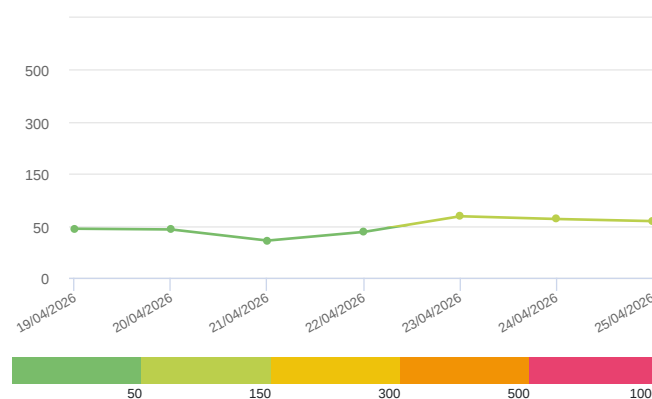
R. Humidity (%)



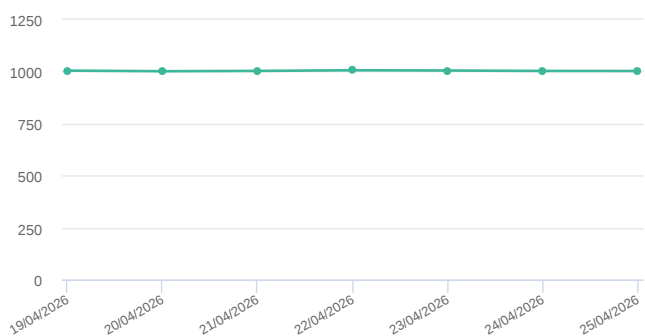
PM<sub>1</sub> (μg/m<sup>3</sup>)



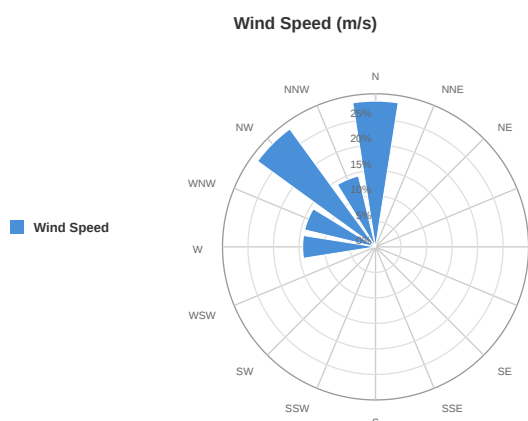
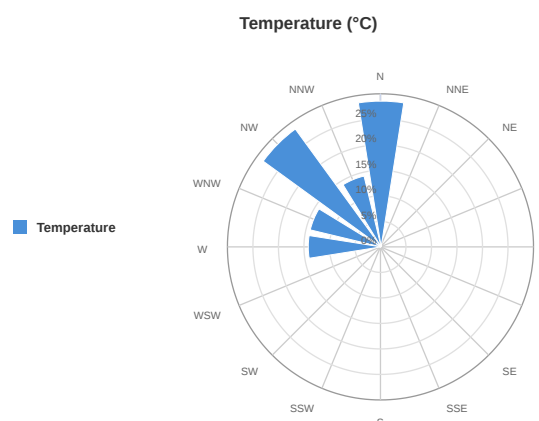
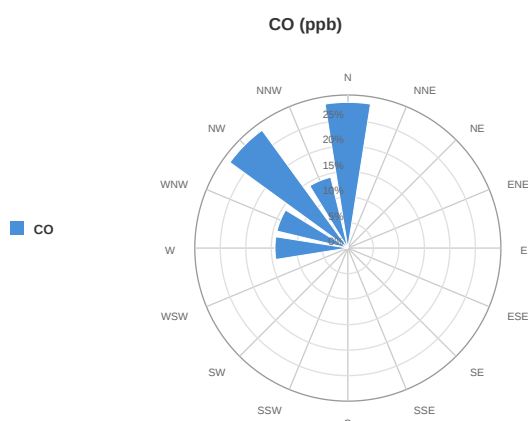
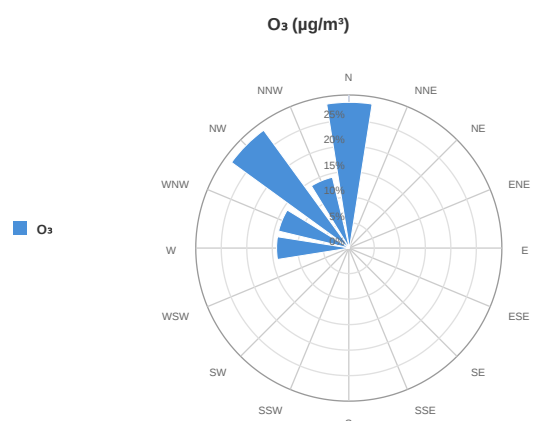
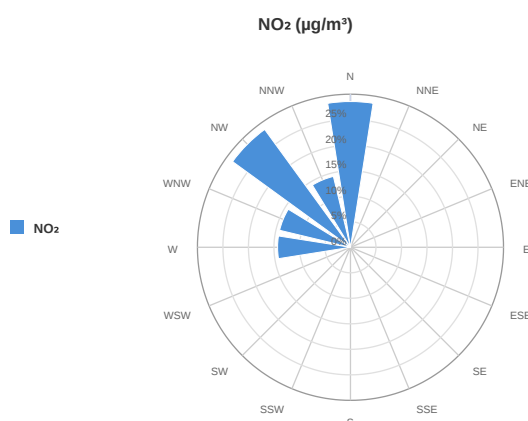
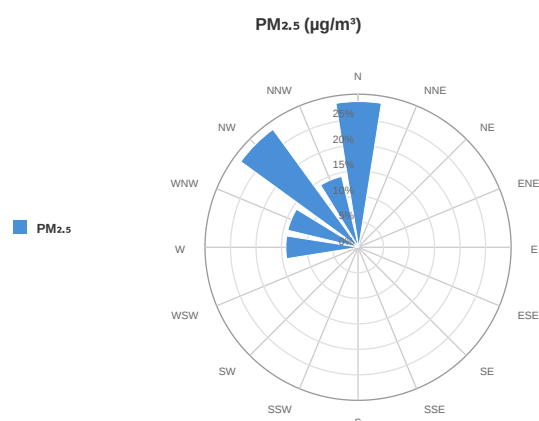
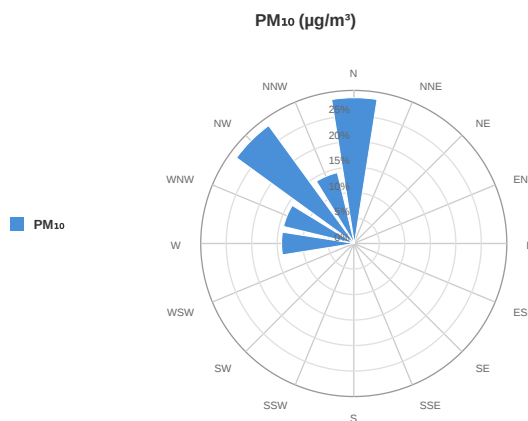
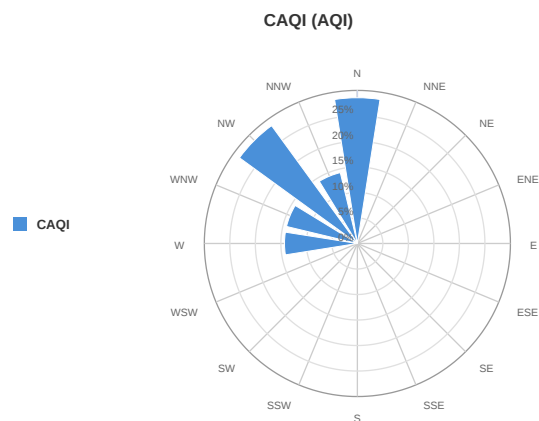
PM<sub>100</sub> (μg/m<sup>3</sup>)



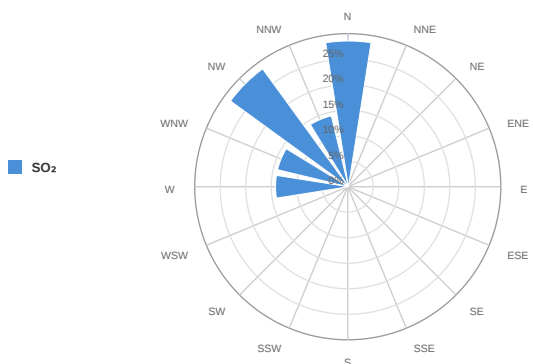
Pressure (HPa)



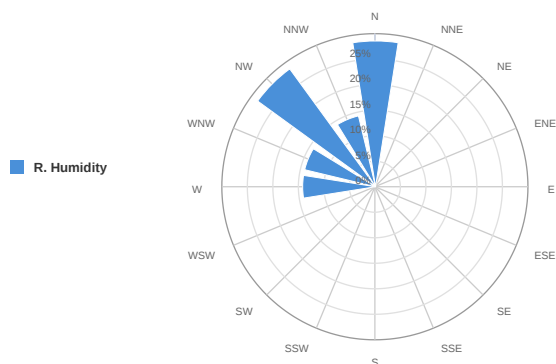
Media zilnică



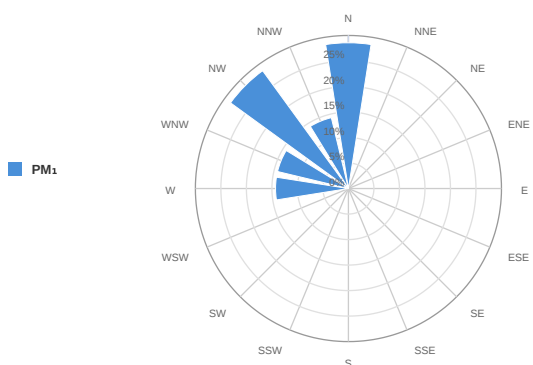
**SO<sub>2</sub> (ppb)**



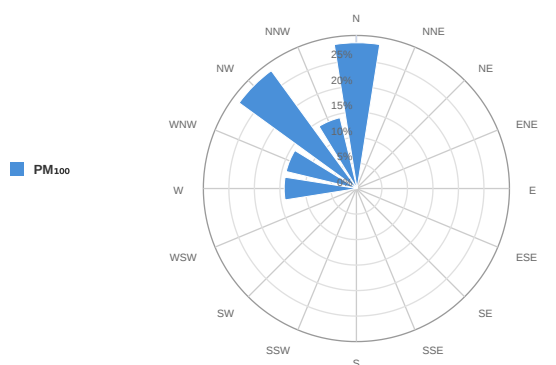
**R. Humidity (%)**



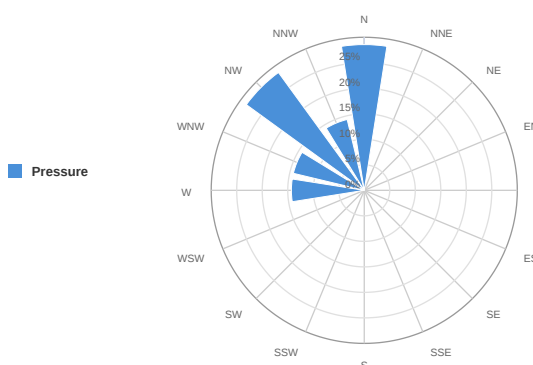
**PM<sub>1</sub> (μg/m<sup>3</sup>)**



**PM<sub>100</sub> (μg/m<sup>3</sup>)**



**Pressure (HPa)**



---

## Alerte

---

No alerts for the selected date and time range

## Parametrii indicelui de calitate al aerului (ICA)

Media zilnică

To Date	CAQI AQI	PM <sub>10</sub> μg/m <sup>3</sup>	PM <sub>2.5</sub> μg/m <sup>3</sup>	NO <sub>2</sub> μg/m <sup>3</sup>	O <sub>3</sub> μg/m <sup>3</sup>
19/04/2026, 23:59	25	24.96	7.86	24.18	13.53
20/04/2026, 23:59	26	25.34	8.59	19.23	18.23
21/04/2026, 23:59	19	19.37	7.46	12.91	23.63
22/04/2026, 23:59	23	23.45	8.44	9.86	29.04
23/04/2026, 23:59	39	38.97	11.13	20.46	19.69
24/04/2026, 23:59	36	35.71	9.18	24.16	16.11
25/04/2026, 23:59	35	34.55	10.35	28.02	9.78

## Alți parametri

Media zilnică

To Date	CO ppb	Temperature °C	Wind Speed m/s	Wind Direction degree	Battery %	SO <sub>2</sub> ppb	R. Humidity %	PM <sub>1</sub> μg/m <sup>3</sup>	PM <sub>100</sub> μg/m <sup>3</sup>	Pressure HPa
19/04/2026, 23:59	350.04	16.42	0.97	335.09	100	2.72	52.89	6.43	47.13	1004.76
20/04/2026, 23:59	341.49	13.82	3.86	297.2	100	3.07	64.85	7.2	46.47	1001.85
21/04/2026, 23:59	313.06	12.65	3.19	354.41	100	3.22	63.75	6.45	35.76	1003.38
22/04/2026, 23:59	319.16	11.48	4.09	0.01	100	2.88	55.69	7.26	44.11	1006.46
23/04/2026, 23:59	356.68	12.79	3.17	311.37	100	2.95	52.02	9.19	68.35	1005.21
24/04/2026, 23:59	344.09	15.16	1.17	310.9	100	2.87	51.17	7.1	63.04	1003.17
25/04/2026, 23:59	354.06	17.02	2.94	280.18	100	2.62	53.31	8.21	58.94	1002.95

Oizom will not be responsible for Environmental Data accuracy once Validated