

# Primaria Deta

## WEEKLY AIR-QUALITY REPORT

Timp de la: **08/03/2026, 00:00**  
Timp până la: **15/03/2026, 00:00**

Numele dispozitivului: **Primaria Deta**  
Locația dispozitivului: **Strada Aurel Vlaicu 2, Deta, Romania**

Parametrii: **CAQI , NO<sub>2</sub> , O<sub>3</sub> , PM<sub>2.5</sub> , PM<sub>10</sub> , Wind Speed , Wind Direction , CO , SO<sub>2</sub> , R. Humidity , PM<sub>1</sub> , PM<sub>100</sub> , Pressure , Temperature**

Primaria Deta  
Strada Aurel Vlaicu 2, Deta, Romania



Media indicelui de calitate al aerului (ICA): **32**

Prezentare generală zilnică: Parametrii indicelui de calitate al aerului (ICA)

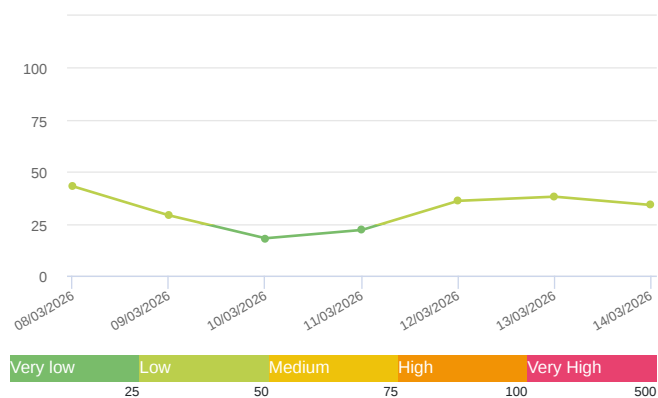
	CAQI AQI	NO <sub>2</sub> μg/m <sup>3</sup>	O <sub>3</sub> μg/m <sup>3</sup>	PM <sub>2.5</sub> μg/m <sup>3</sup>	PM <sub>10</sub> μg/m <sup>3</sup>
<b>Average</b>	32	14.82	33.2	12.13	31.02
<b>Maximum</b>	43	16.5	37.08	19.63	42.57
<b>Date</b>	08/03/2026	08/03/2026	10/03/2026	08/03/2026	08/03/2026
<b>Minimum</b>	18	13.23	30.74	6.74	17.72
<b>Date</b>	10/03/2026	11/03/2026	12/03/2026	10/03/2026	10/03/2026

## Prezentare generală zilnică: Alți parametri

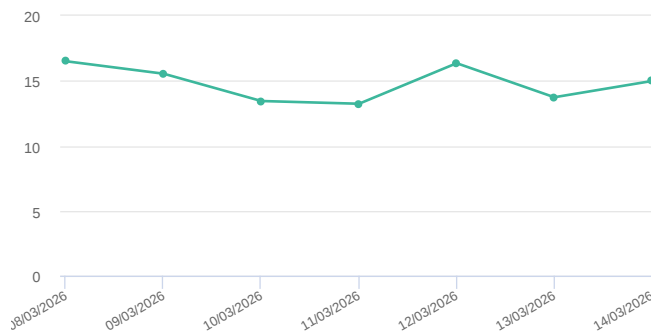
	Wind Speed m/s	Wind Direction degree	Battery %	CO ppb	SO <sub>2</sub> ppb	R. Humidity %	PM <sub>1</sub> μg/m <sup>3</sup>	PM <sub>100</sub> μg/m <sup>3</sup>	Pressure hPa	Temperature °C
<b>Average</b>	4.69	150.09	100	286.39	2.5	52.55	10.08	40.42	1013.29	11.98
<b>Maximum</b>	7.79	150.48	100	329.39	2.53	59.15	17.47	51.9	1019.68	12.7
<b>Date</b>	14/03/2026	14/03/2026	08/03/2026	08/03/2026	08/03/2026	08/03/2026	08/03/2026	08/03/2026	09/03/2026	12/03/2026
<b>Minimum</b>	1.46	108.51	100	260.46	2.48	47.05	5.22	25.6	1001.68	11.5
<b>Date</b>	08/03/2026	08/03/2026	08/03/2026	10/03/2026	13/03/2026	10/03/2026	10/03/2026	10/03/2026	14/03/2026	09/03/2026

Media zilnică

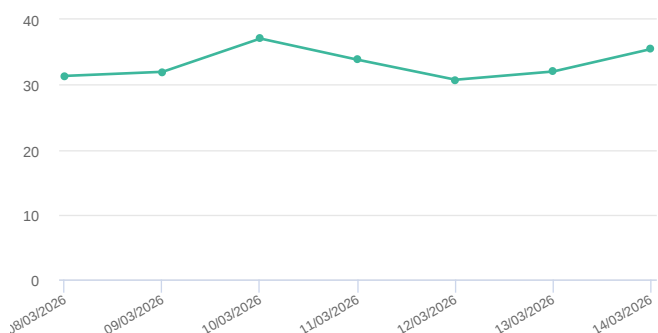
CAQI (AQI)



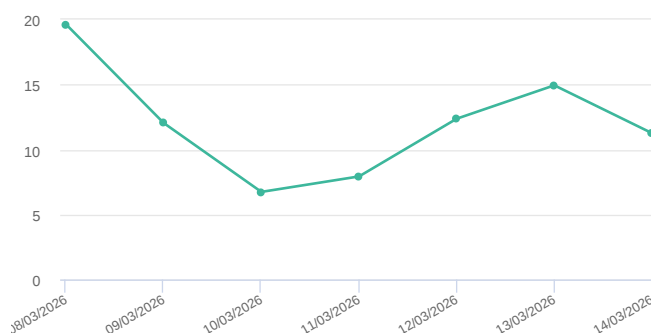
NO<sub>2</sub> (μg/m<sup>3</sup>)



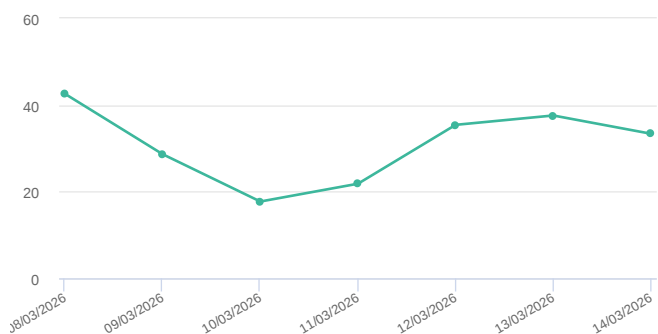
O<sub>3</sub> (μg/m<sup>3</sup>)



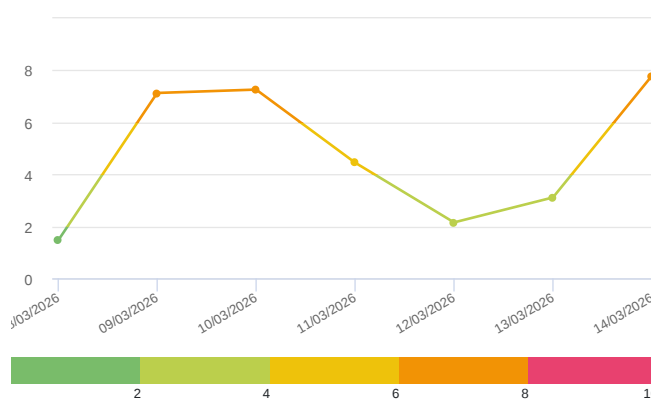
PM<sub>2.5</sub> (μg/m<sup>3</sup>)



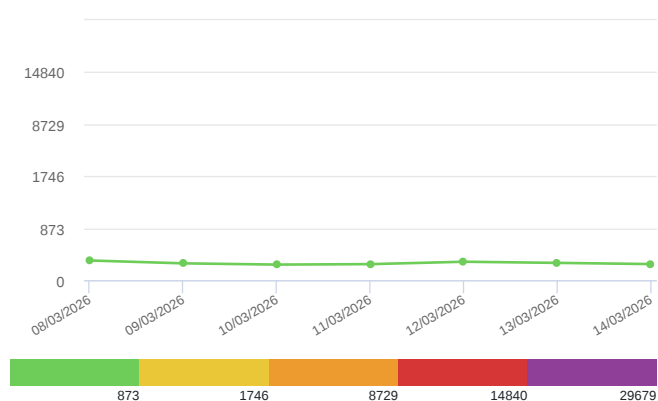
PM<sub>10</sub> (μg/m<sup>3</sup>)



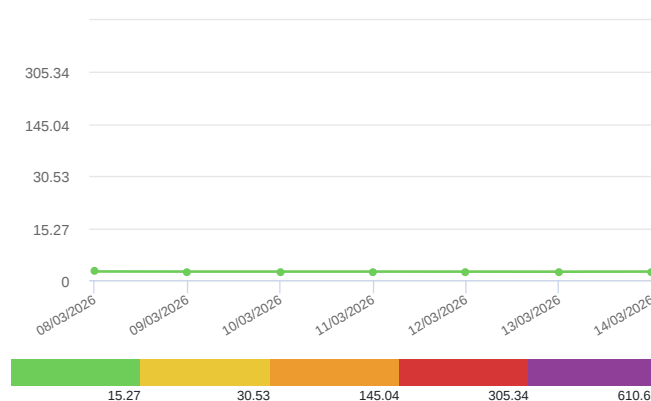
Wind Speed (m/s)

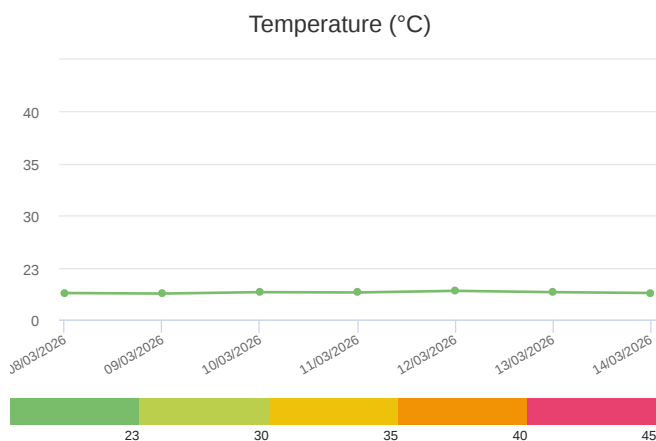
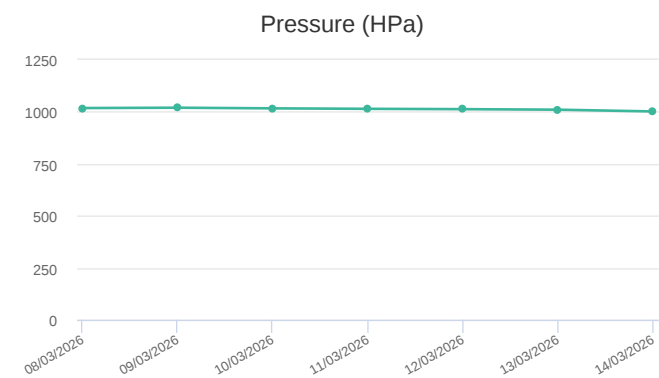
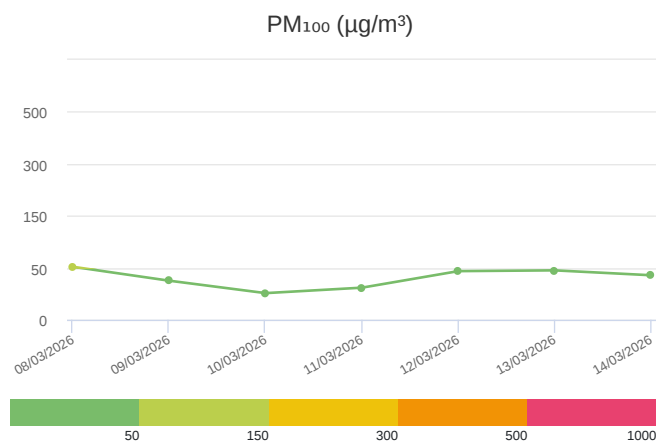
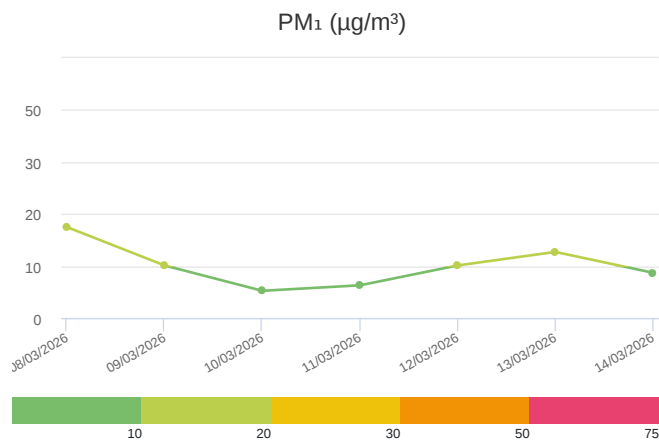
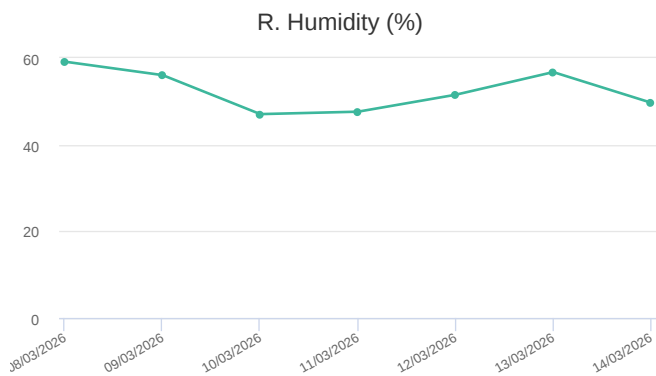


CO (ppb)



SO<sub>2</sub> (ppb)

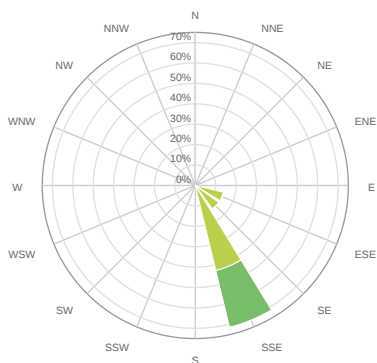




Media zilnică

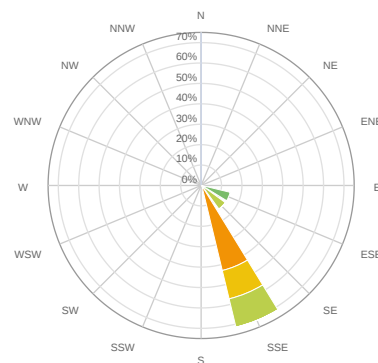
CAQI (AQI)

- > 100
- 75 - 100
- 50 - 75
- 25 - 50
- < 25



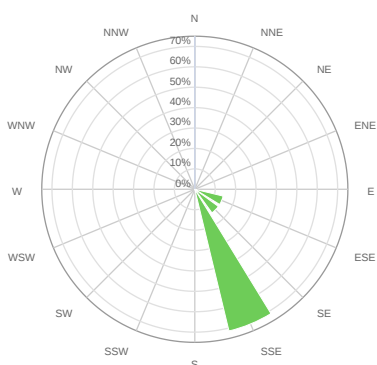
Wind Speed (m/s)

- > 8
- 6 - 8
- 4 - 6
- 2 - 4
- < 2



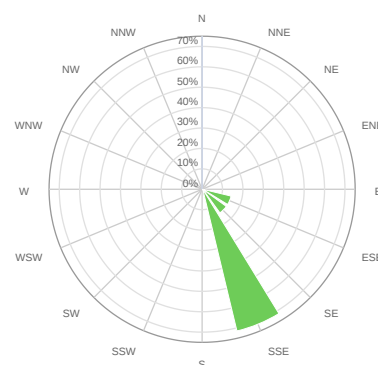
CO (ppb)

- > 14840
- 8729 - 14840
- 1746 - 8729
- 873 - 1746
- < 873



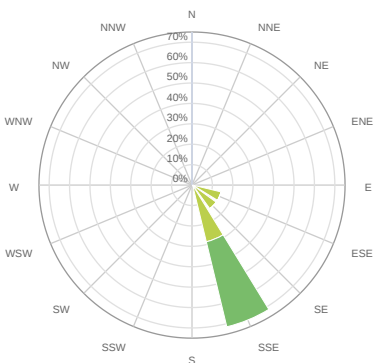
SO<sub>2</sub> (ppb)

- > 305.34
- 145.04 - 305.34
- 30.53 - 145.04
- 15.27 - 30.53
- < 15.27



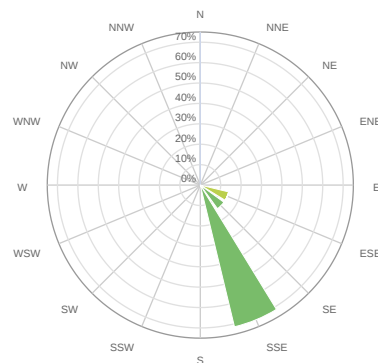
PM<sub>1</sub> (μg/m<sup>3</sup>)

- > 50
- 30 - 50
- 20 - 30
- 10 - 20
- < 10



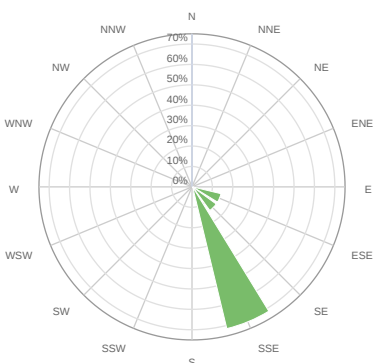
PM<sub>100</sub> (μg/m<sup>3</sup>)

- > 500
- 300 - 500
- 150 - 300
- 50 - 150
- < 50



Temperature (°C)

- > 40
- 35 - 40
- 30 - 35
- 23 - 30
- < 23



---

## Alerte

---

No alerts for the selected date and time range

## Parametrii indicelui de calitate al aerului (ICA)

Media zilnică

To Date	CAQI AQI	NO <sub>2</sub> μg/m <sup>3</sup>	O <sub>3</sub> μg/m <sup>3</sup>	PM <sub>2.5</sub> μg/m <sup>3</sup>	PM <sub>10</sub> μg/m <sup>3</sup>
08/03/2026, 23:59	43	16.5	31.33	19.63	42.57
09/03/2026, 23:59	29	15.54	31.96	12.04	28.64
10/03/2026, 23:59	18	13.44	37.08	6.74	17.72
11/03/2026, 23:59	22	13.23	33.81	7.93	21.83
12/03/2026, 23:59	36	16.35	30.74	12.37	35.42
13/03/2026, 23:59	38	13.73	32.01	14.94	37.58
14/03/2026, 23:59	34	14.98	35.46	11.26	33.37

## Alți parametri

Media zilnică

To Date	Wind Speed m/s	Wind Direction degree	Battery %	CO ppb	SO <sub>2</sub> ppb	R. Humidity %	PM <sub>1</sub> μg/m <sup>3</sup>	PM <sub>100</sub> μg/m <sup>3</sup>	Pressure HPa	Temperature °C
08/03/2026, 23:59	1.46	108.51	100	329.39	2.53	59.15	17.47	51.9	1017.99	11.74
09/03/2026, 23:59	7.13	148.31	100	280.96	2.51	56.05	10.09	37.56	1019.68	11.5
10/03/2026, 23:59	7.26	152.62	100	260.46	2.5	47.05	5.22	25.6	1016.54	12.11
11/03/2026, 23:59	4.45	162.42	100	267.95	2.5	47.61	6.28	30.87	1014.3	11.98
12/03/2026, 23:59	2.15	138.03	100	308.33	2.49	51.52	10.1	46.75	1012.66	12.7
13/03/2026, 23:59	3.11	155.89	100	288.7	2.48	56.75	12.7	47.52	1010.18	12.11
14/03/2026, 23:59	7.79	150.48	100	268.97	2.51	49.7	8.69	42.78	1001.68	11.76

Oizom will not be responsible for Environmental Data accuracy once Validated