

# Primaria Deta

## WEEKLY AIR-QUALITY REPORT

Timp de la: **19/04/2026, 00:00**  
Timp până la: **26/04/2026, 00:00**

Numele dispozitivului: **Primaria Deta**  
Locația dispozitivului: **Strada Aurel Vlaicu 2, Deta, Romania**

Parametrii: **CAQI , PM<sub>10</sub> , PM<sub>2.5</sub> , NO<sub>2</sub> , O<sub>3</sub> , CO , Temperature , Wind Speed , Wind Direction , SO<sub>2</sub> , R. Humidity , PM<sub>1</sub> , PM<sub>100</sub> , Pressure**

Primaria Deta  
Strada Aurel Vlaicu 2, Deta, Romania



Media indicelui de calitate al aerului (ICA): **28**

Prezentare generală zilnică: Parametrii indicelui de calitate al aerului (ICA)

	CAQI AQI	PM <sub>10</sub> μg/m <sup>3</sup>	PM <sub>2.5</sub> μg/m <sup>3</sup>	NO <sub>2</sub> μg/m <sup>3</sup>	O <sub>3</sub> μg/m <sup>3</sup>
<b>Average</b>	28	27.02	9.99	18.38	29.72
<b>Maximum</b>	31	30.48	11.26	23.33	35.68
<b>Date</b>	24/04/2026	24/04/2026	19/04/2026	20/04/2026	25/04/2026
<b>Minimum</b>	21	21.41	8.68	15.9	22.87
<b>Date</b>	20/04/2026	20/04/2026	20/04/2026	25/04/2026	20/04/2026

The data shown above is based on Media zilnică .

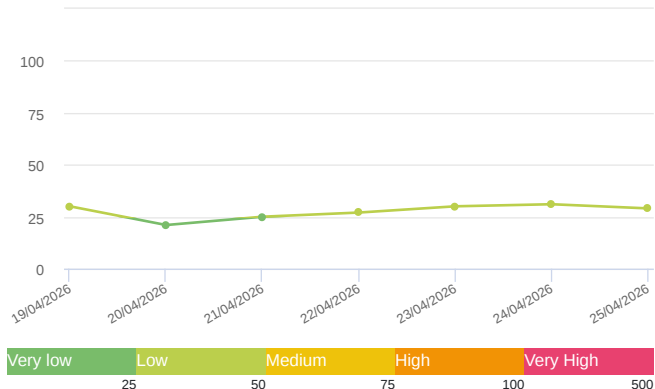
## Prezentare generală zilnică: Alți parametri

	CO ppb	Temperature °C	Wind Speed m/s	Wind Direction degree	Battery %	SO <sub>2</sub> ppb	R. Humidity %	PM <sub>1</sub> μg/m <sup>3</sup>	PM <sub>100</sub> μg/m <sup>3</sup>	Pressure HPa
<b>Average</b>	260.42	13.68	2.54	316.97	100	2.83	60.6	8.23	36.44	1006.12
<b>Maximum</b>	283.77	16.61	4.12	355.56	100	3.58	70.85	9.62	40.98	1008.37
<b>Date</b>	19/04/2026	25/04/2026	22/04/2026	22/04/2026	19/04/2026	19/04/2026	20/04/2026	19/04/2026	24/04/2026	22/04/2026
<b>Minimum</b>	246.72	11.17	0.8	336.73	100	2.49	55.34	7.17	29.56	1004.15
<b>Date</b>	21/04/2026	22/04/2026	19/04/2026	19/04/2026	19/04/2026	21/04/2026	25/04/2026	20/04/2026	20/04/2026	20/04/2026

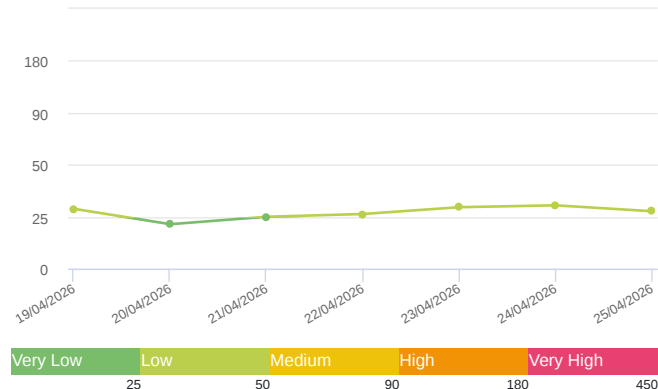
The data shown above is based on Media zilnică .

Media zilnică

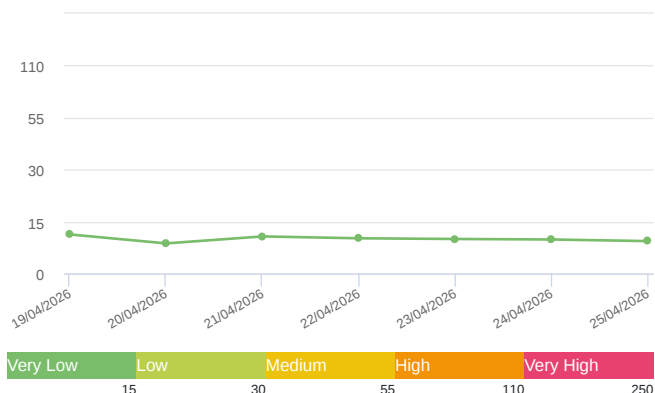
CAQI (AQI)



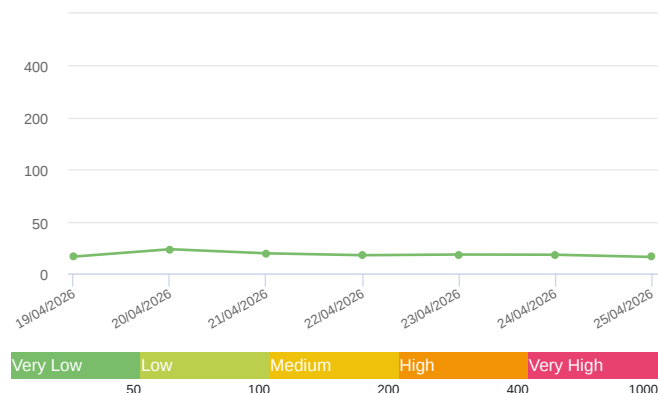
PM<sub>10</sub> (μg/m<sup>3</sup>)



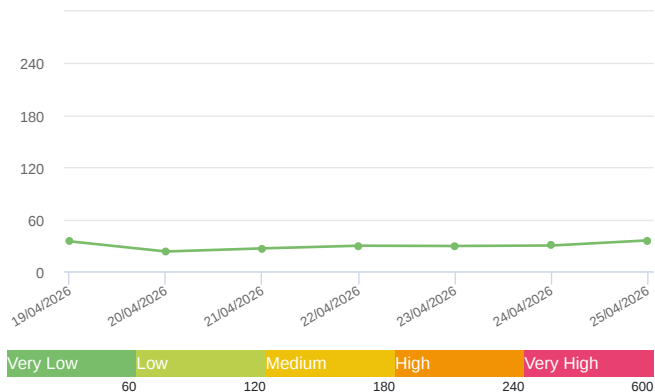
PM<sub>2.5</sub> (μg/m<sup>3</sup>)



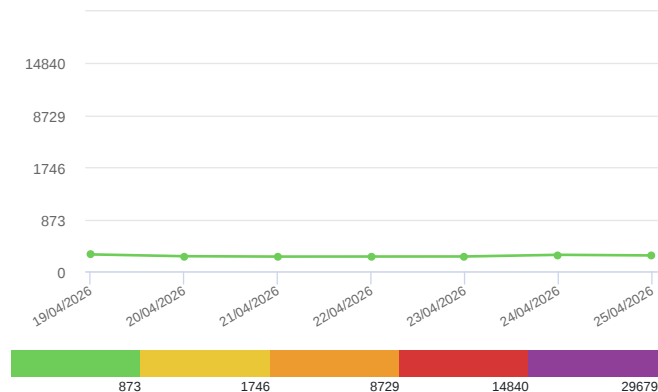
NO<sub>2</sub> (μg/m<sup>3</sup>)



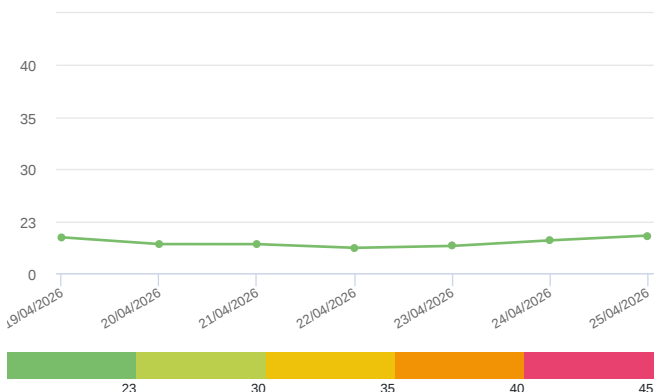
O<sub>3</sub> (μg/m<sup>3</sup>)



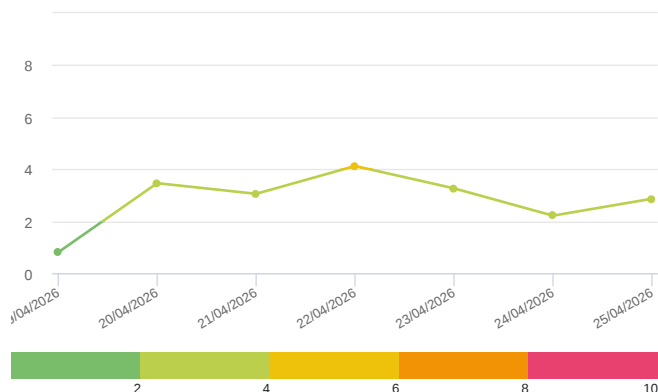
CO (ppb)



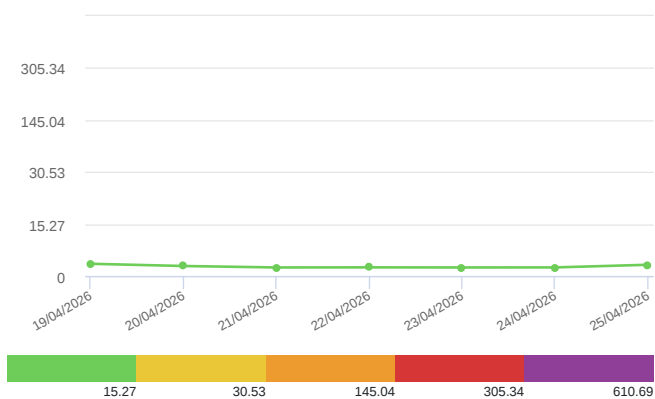
Temperature (°C)



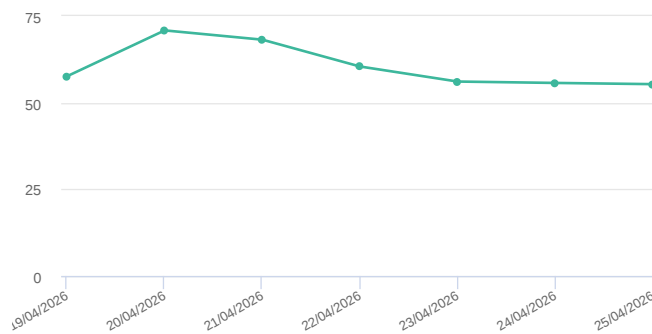
Wind Speed (m/s)



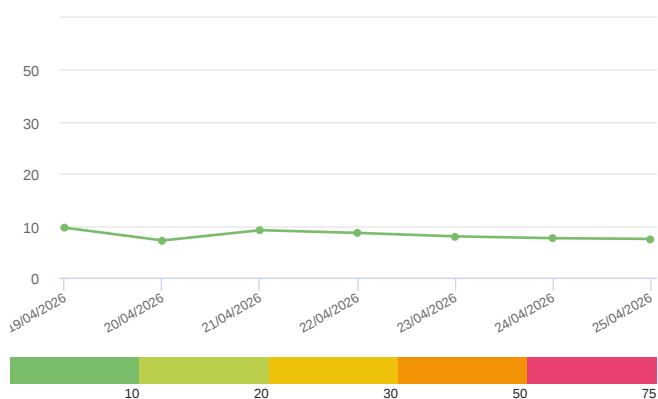
SO<sub>2</sub> (ppb)



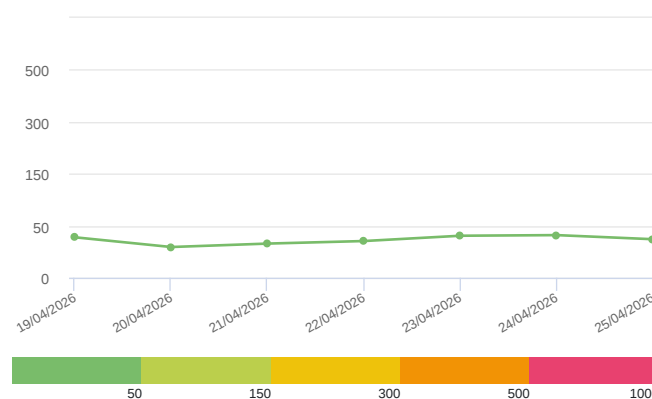
R. Humidity (%)



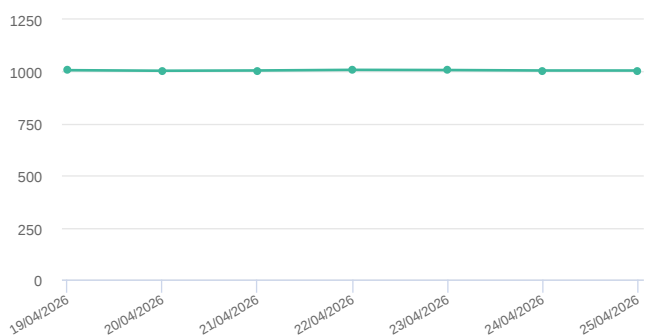
PM<sub>1</sub> (μg/m<sup>3</sup>)



PM<sub>100</sub> (μg/m<sup>3</sup>)

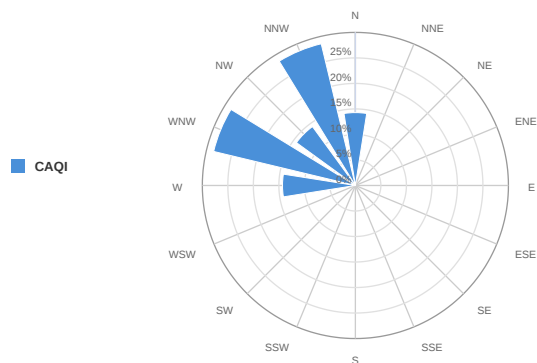


Pressure (hPa)

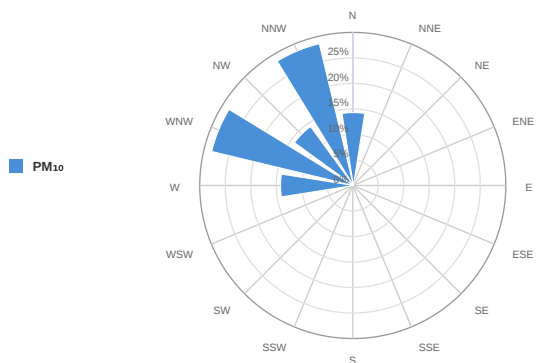


Media zilnică

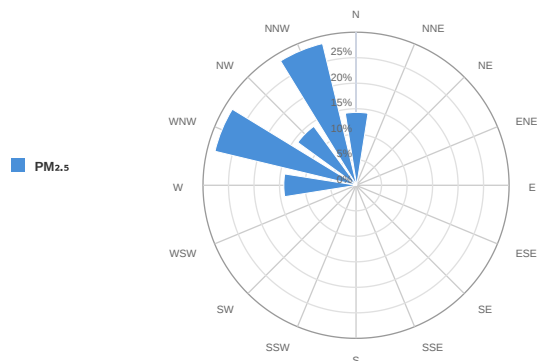
CAQI (AQI)



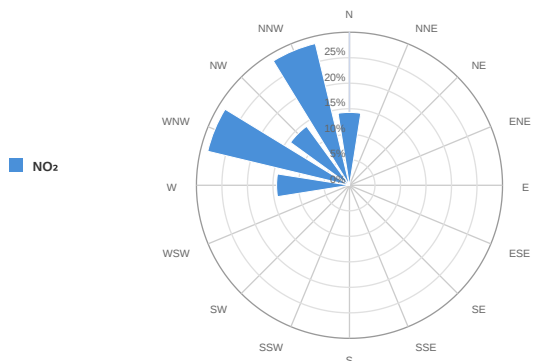
PM<sub>10</sub> (μg/m<sup>3</sup>)



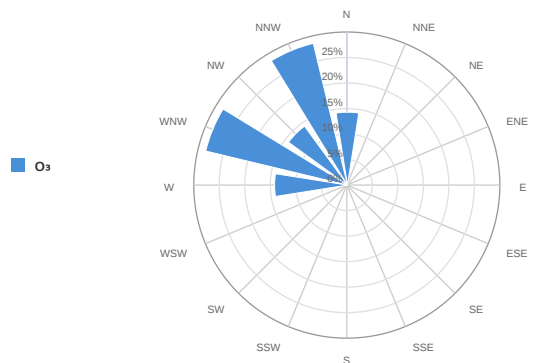
PM<sub>2.5</sub> (μg/m<sup>3</sup>)



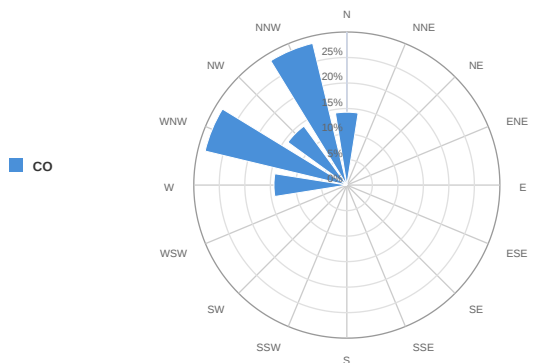
NO<sub>2</sub> (μg/m<sup>3</sup>)



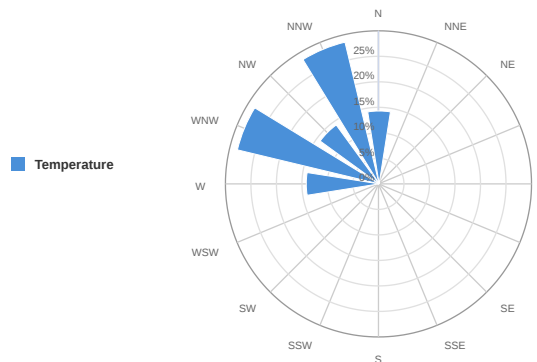
O<sub>3</sub> (μg/m<sup>3</sup>)



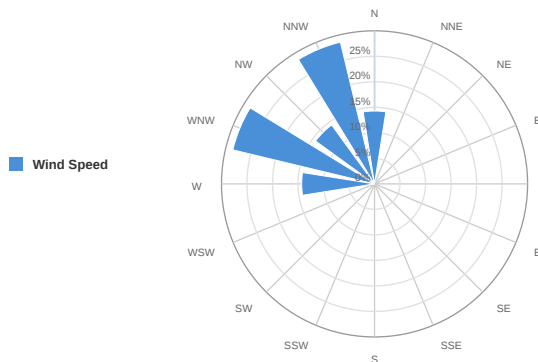
CO (ppb)



Temperature (°C)

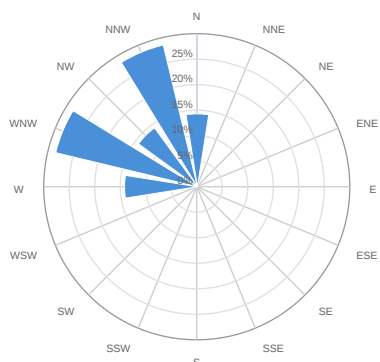


Wind Speed (m/s)



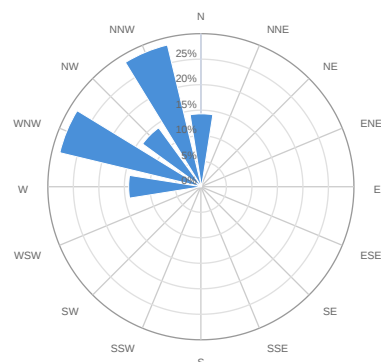
**SO<sub>2</sub> (ppb)**

■ SO<sub>2</sub>



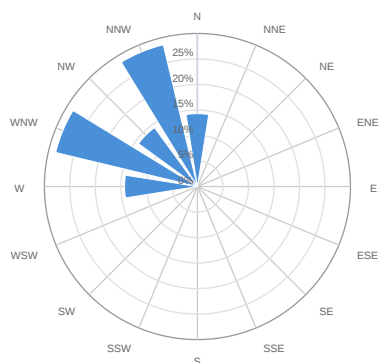
**R. Humidity (%)**

■ R. Humidity



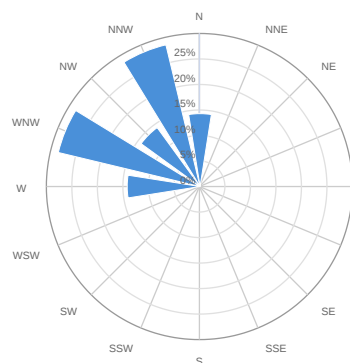
**PM<sub>1</sub> (μg/m<sup>3</sup>)**

■ PM<sub>1</sub>



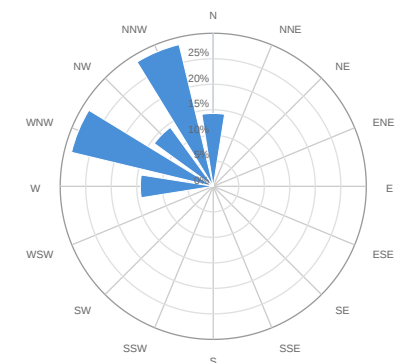
**PM<sub>100</sub> (μg/m<sup>3</sup>)**

■ PM<sub>100</sub>



**Pressure (HPa)**

■ Pressure



---

## Alerte

---

No alerts for the selected date and time range

## Parametrii indicelui de calitate al aerului (ICA)

Media zilnică

To Date	CAQI AQI	PM <sub>10</sub> μg/m <sup>3</sup>	PM <sub>2.5</sub> μg/m <sup>3</sup>	NO <sub>2</sub> μg/m <sup>3</sup>	O <sub>3</sub> μg/m <sup>3</sup>
19/04/2026, 23:59	30	28.79	11.26	16.23	34.54
20/04/2026, 23:59	21	21.41	8.68	23.33	22.87
21/04/2026, 23:59	25	24.98	10.7	19.38	26.48
22/04/2026, 23:59	27	26.31	10.16	17.58	29.52
23/04/2026, 23:59	30	29.57	9.96	18.24	29.22
24/04/2026, 23:59	31	30.48	9.81	18.03	29.73
25/04/2026, 23:59	29	27.62	9.35	15.9	35.68

## Alți parametri

Media zilnică

To Date	CO ppb	Temperature °C	Wind Speed m/s	Wind Direction degree	Battery %	SO <sub>2</sub> ppb	R. Humidity %	PM <sub>1</sub> μg/m <sup>3</sup>	PM <sub>100</sub> μg/m <sup>3</sup>	Pressure HPa
19/04/2026, 23:59	283.77	15.82	0.8	336.73	100	3.58	57.62	9.62	38.92	1006.85
20/04/2026, 23:59	253.2	12.83	3.46	297.81	100	2.92	70.85	7.17	29.56	1004.15
21/04/2026, 23:59	246.72	12.8	3.05	336.86	100	2.49	68.17	9.15	32.87	1005.43
22/04/2026, 23:59	247.77	11.17	4.12	355.56	100	2.52	60.43	8.62	35.3	1008.37
23/04/2026, 23:59	248.49	12.04	3.26	309.39	100	2.49	56.09	7.96	40.4	1007.51
24/04/2026, 23:59	276.82	14.5	2.21	300.67	100	2.51	55.69	7.61	40.98	1005.31
25/04/2026, 23:59	266.14	16.61	2.86	280.63	100	3.28	55.34	7.47	37.05	1005.19

Oizom will not be responsible for Environmental Data accuracy once Validated