

# Primaria Deta

## WEEKLY AIR-QUALITY REPORT

Timp de la: **12/04/2026, 00:00**  
Timp până la: **19/04/2026, 00:00**

Numele dispozitivului: **Primaria Deta**  
Locația dispozitivului: **Strada Aurel Vlaicu 2, Deta, Romania**

Parametrii: **CAQI , PM<sub>10</sub> , PM<sub>2.5</sub> , NO<sub>2</sub> , O<sub>3</sub> , CO , Temperature , Wind Speed , Wind Direction , SO<sub>2</sub> , R. Humidity , PM<sub>1</sub> , PM<sub>100</sub> , Pressure**

Primaria Deta  
Strada Aurel Vlaicu 2, Deta, Romania



Media indicelui de calitate al aerului (ICA): **37**

Prezentare generală zilnică: Parametrii indicelui de calitate al aerului (ICA)

	CAQI AQI	PM <sub>10</sub> μg/m <sup>3</sup>	PM <sub>2.5</sub> μg/m <sup>3</sup>	NO <sub>2</sub> μg/m <sup>3</sup>	O <sub>3</sub> μg/m <sup>3</sup>
<b>Average</b>	37	36.01	15.16	18.88	30.08
<b>Maximum</b>	54	54.42	23.27	24.03	32.14
<b>Date</b>	17/04/2026	17/04/2026	17/04/2026	14/04/2026	18/04/2026
<b>Minimum</b>	20	20.43	7.65	16.35	25.87
<b>Date</b>	14/04/2026	14/04/2026	14/04/2026	18/04/2026	14/04/2026

The data shown above is based on Media zilnică .

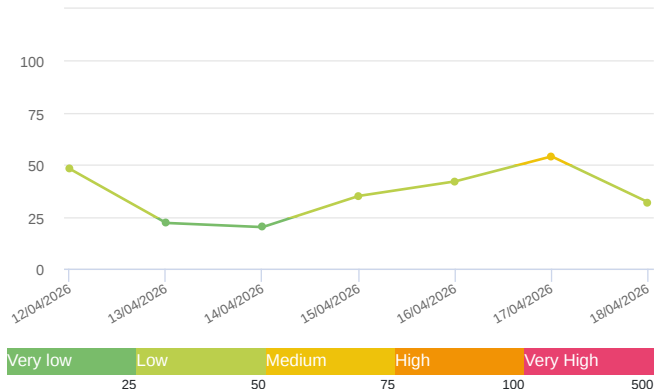
## Prezentare generală zilnică: Alți parametri

	CO ppb	Temperature °C	Wind Speed m/s	Wind Direction degree	Battery %	SO <sub>2</sub> ppb	R. Humidity %	PM <sub>1</sub> μg/m <sup>3</sup>	PM <sub>100</sub> μg/m <sup>3</sup>	Pressure HPa
<b>Average</b>	281.1	15.29	1.55	55.47	100	3.12	59.35	12.79	45.18	1008.68
<b>Maximum</b>	321.54	18.23	5.42	148.86	100	4.48	66.5	20.62	64.38	1010.42
<b>Date</b>	12/04/2026	16/04/2026	14/04/2026	14/04/2026	12/04/2026	16/04/2026	17/04/2026	17/04/2026	17/04/2026	15/04/2026
<b>Minimum</b>	254.91	11	1.36	32.18	100	2.48	53.46	6.31	29.21	1006.62
<b>Date</b>	18/04/2026	12/04/2026	15/04/2026	15/04/2026	12/04/2026	13/04/2026	14/04/2026	14/04/2026	14/04/2026	13/04/2026

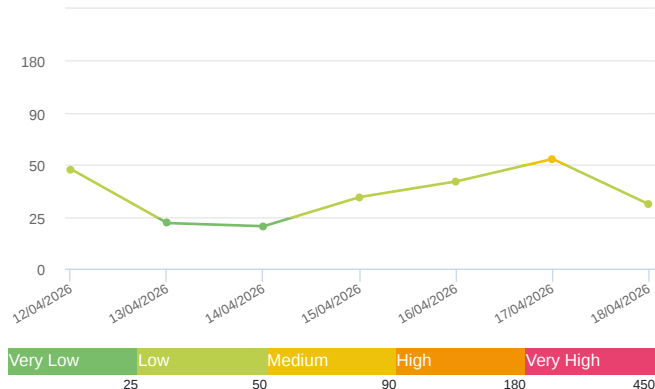
The data shown above is based on Media zilnică .

Media zilnică

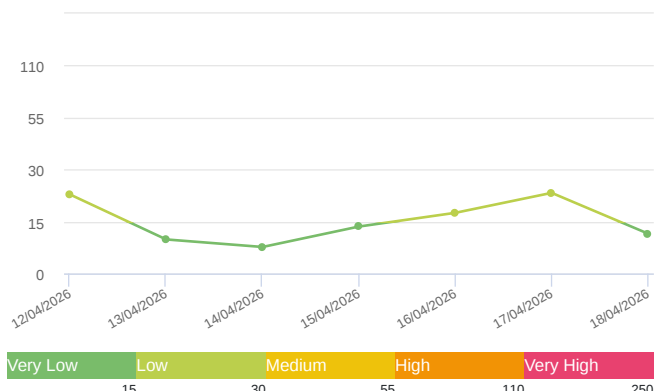
CAQI (AQI)



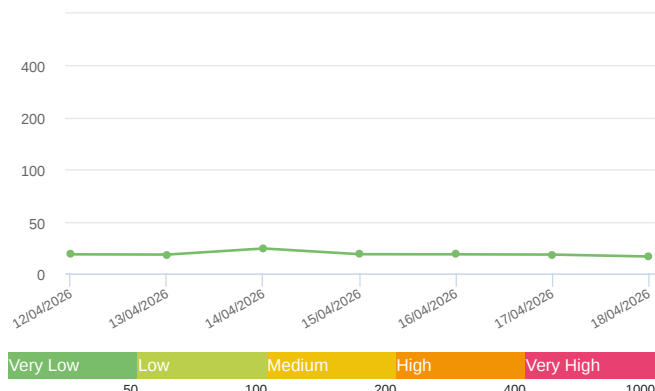
PM<sub>10</sub> (μg/m<sup>3</sup>)



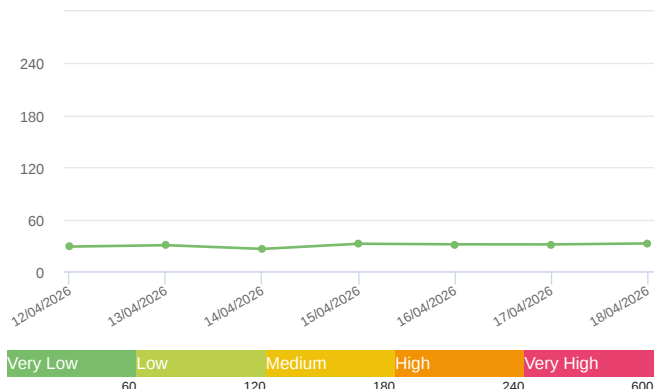
PM<sub>2.5</sub> (μg/m<sup>3</sup>)



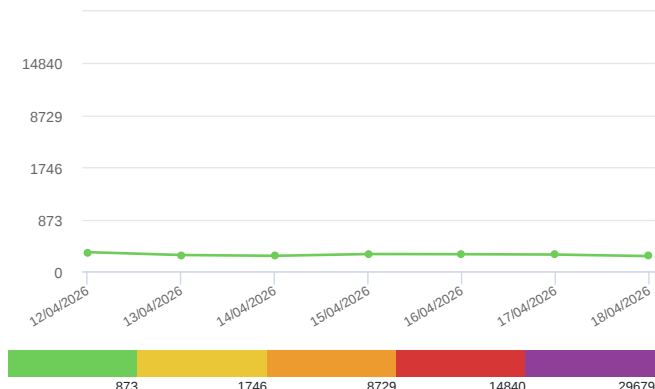
NO<sub>2</sub> (μg/m<sup>3</sup>)



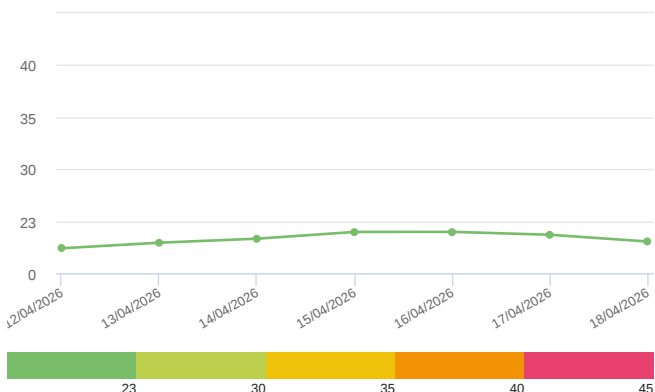
O<sub>3</sub> (μg/m<sup>3</sup>)



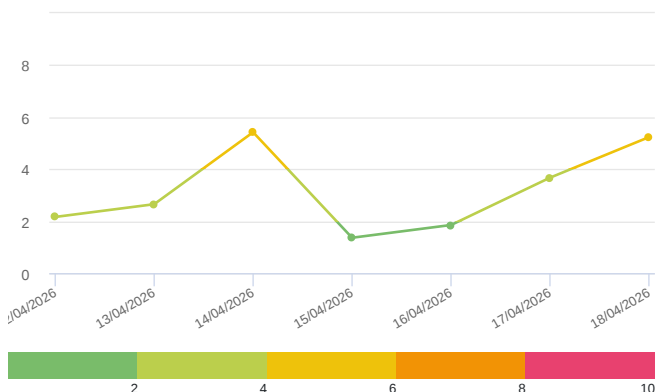
CO (ppb)



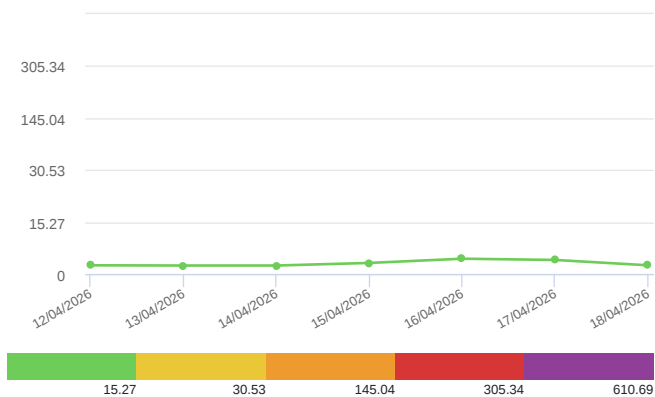
Temperature (°C)



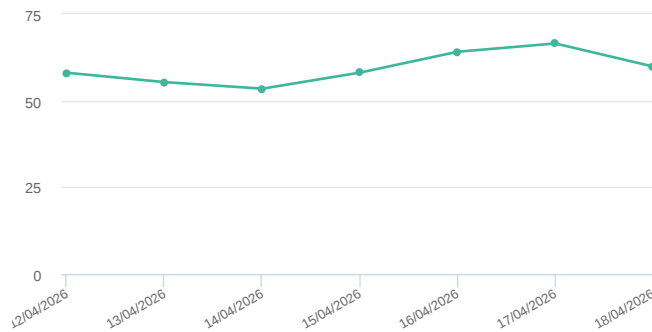
Wind Speed (m/s)



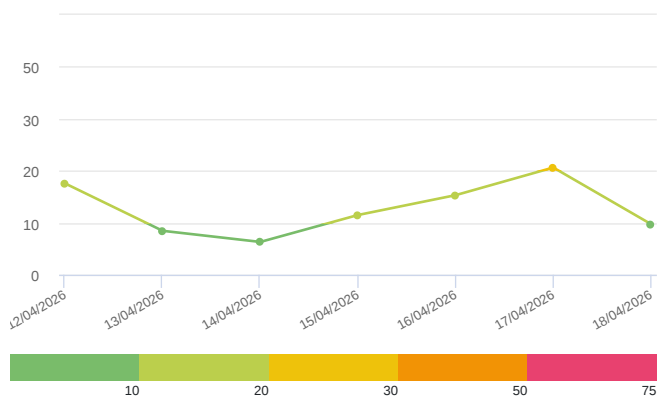
SO<sub>2</sub> (ppb)



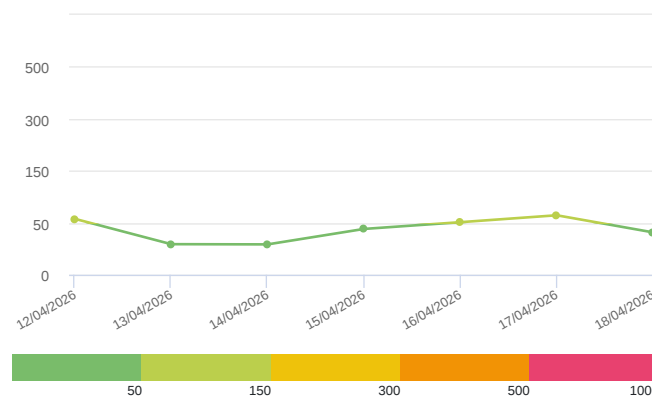
R. Humidity (%)



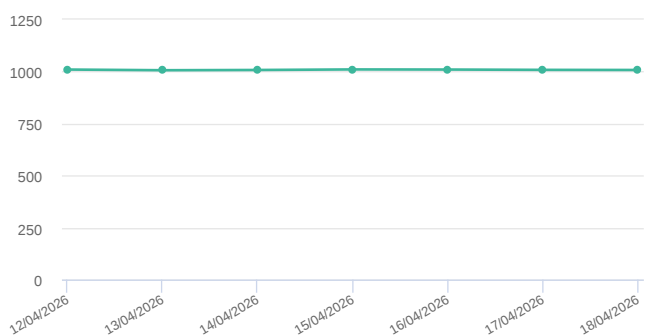
PM<sub>1</sub> (μg/m<sup>3</sup>)



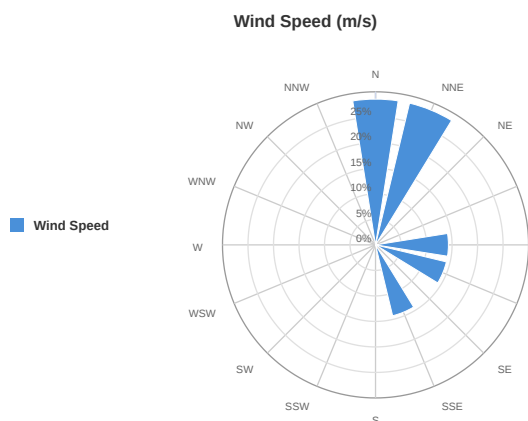
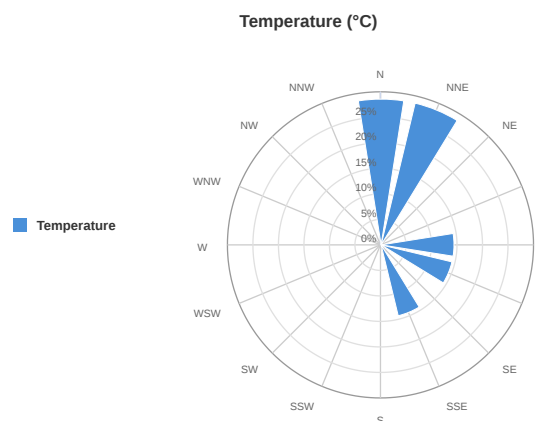
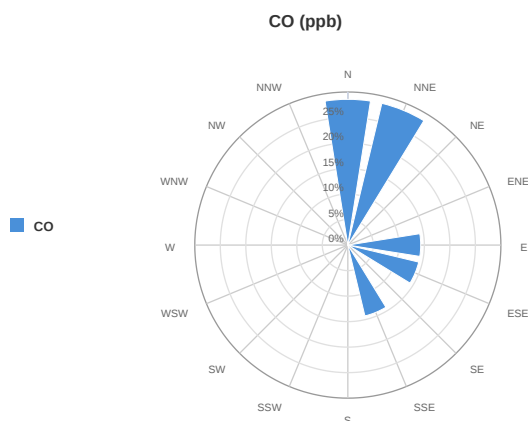
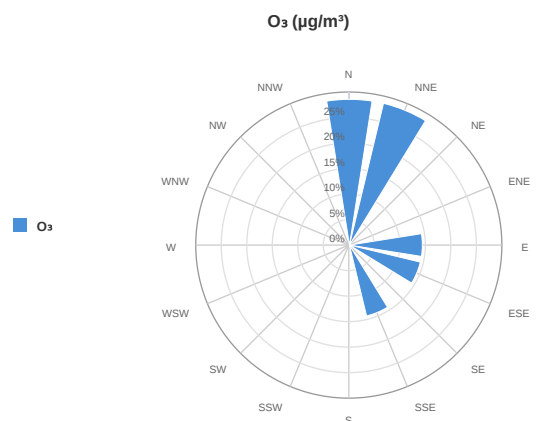
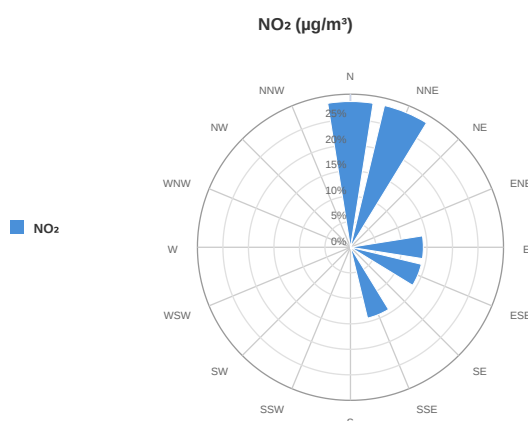
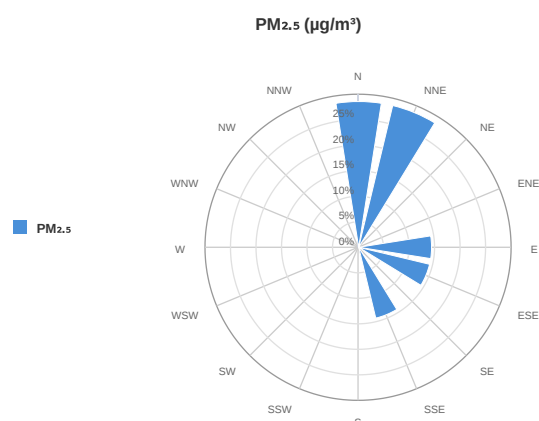
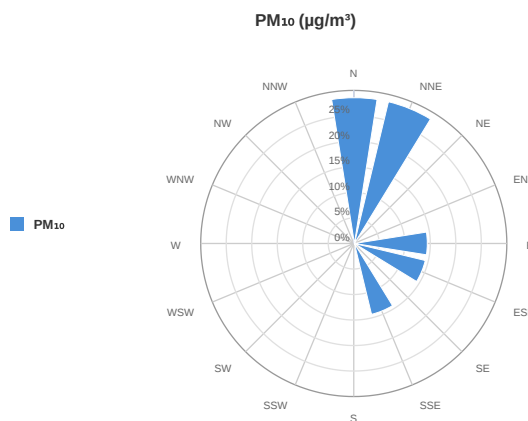
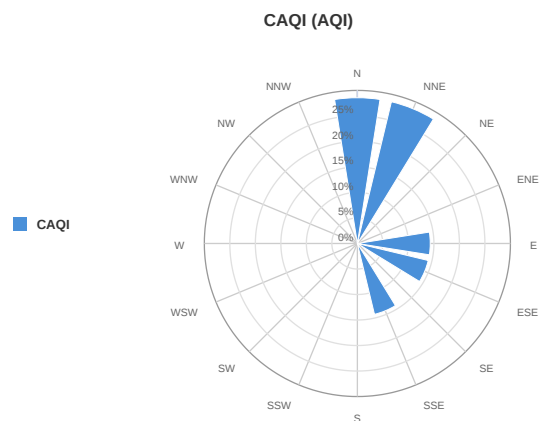
PM<sub>100</sub> (μg/m<sup>3</sup>)



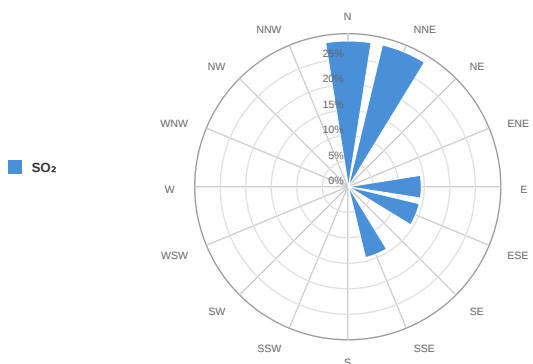
Pressure (hPa)



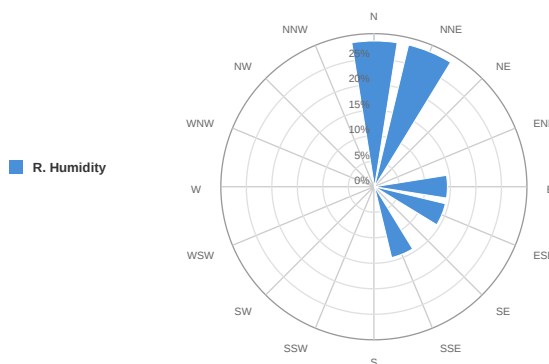
Media zilnică



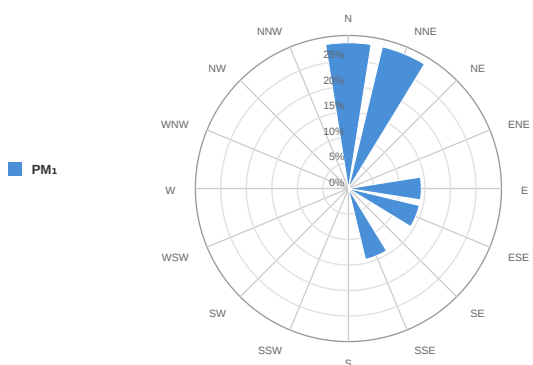
**SO<sub>2</sub> (ppb)**



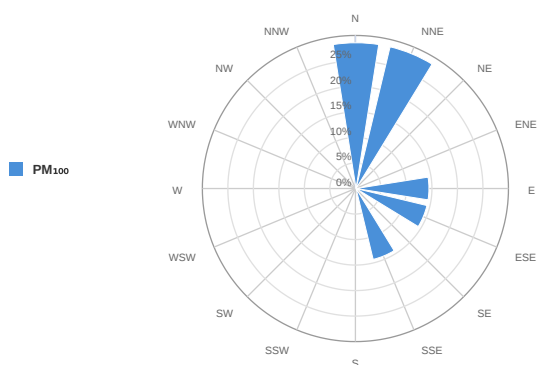
**R. Humidity (%)**



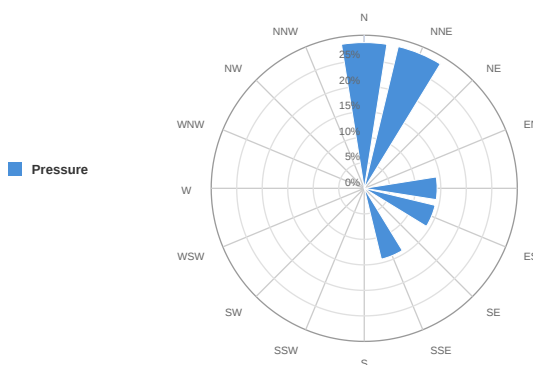
**PM<sub>1</sub> (μg/m<sup>3</sup>)**



**PM<sub>100</sub> (μg/m<sup>3</sup>)**



**Pressure (HPa)**



---

## Alerte

---

No alerts for the selected date and time range

## Parametrii indicelui de calitate al aerului (ICA)

Media zilnică

To Date	CAQI AQI	PM <sub>10</sub> μg/m <sup>3</sup>	PM <sub>2.5</sub> μg/m <sup>3</sup>	NO <sub>2</sub> μg/m <sup>3</sup>	O <sub>3</sub> μg/m <sup>3</sup>
12/04/2026, 23:59	48	47.89	22.82	18.44	28.49
13/04/2026, 23:59	22	21.95	9.83	18.2	30.1
14/04/2026, 23:59	20	20.43	7.65	24.03	25.87
15/04/2026, 23:59	35	34.48	13.55	18.56	31.78
16/04/2026, 23:59	42	41.98	17.5	18.44	31.12
17/04/2026, 23:59	54	54.42	23.27	18.18	31.03
18/04/2026, 23:59	32	30.94	11.5	16.35	32.14

## Alți parametri

Media zilnică

To Date	CO ppb	Temperature °C	Wind Speed m/s	Wind Direction degree	Battery %	SO <sub>2</sub> ppb	R. Humidity %	PM <sub>1</sub> μg/m <sup>3</sup>	PM <sub>100</sub> μg/m <sup>3</sup>	Pressure HPa
12/04/2026, 23:59	321.54	11	2.16	82.29	100	2.54	58.05	17.57	57.45	1009.85
13/04/2026, 23:59	272.83	13.45	2.65	120.41	100	2.48	55.35	8.45	29.42	1006.62
14/04/2026, 23:59	260.44	15.23	5.42	148.86	100	2.48	53.46	6.31	29.21	1007.82
15/04/2026, 23:59	289.41	18.22	1.36	32.18	100	3.24	58.1	11.49	44.03	1010.42
16/04/2026, 23:59	287.09	18.23	1.85	12.73	100	4.48	64.11	15.31	51.06	1009.87
17/04/2026, 23:59	281.47	16.94	3.67	3.15	100	4.1	66.5	20.62	64.38	1008.39
18/04/2026, 23:59	254.91	13.95	5.23	4.09	100	2.54	59.86	9.75	40.73	1007.82

Oizom will not be responsible for Environmental Data accuracy once Validated