

# Primaria Comlosu Mare

## WEEKLY AIR-QUALITY REPORT

Timp de la: **03/05/2026, 00:00**  
Timp până la: **10/05/2026, 00:00**

Numele dispozitivului: **Primaria Comlosu Mare**  
Locația dispozitivului: **489, Comloșu Mare 307120, Romania**

Parametrii: **CAQI , PM<sub>10</sub> , PM<sub>2.5</sub> , NO<sub>2</sub> , O<sub>3</sub> , CO , Temperature , Wind Speed , Wind Direction , SO<sub>2</sub> , R. Humidity , PM<sub>1</sub> , PM<sub>100</sub> , Pressure**

Primaria Comlosu Mare  
489, Comloșu Mare 307120,  
Romania



Media indicelui de calitate al aerului (ICA): **35**

Prezentare generală zilnică: Parametrii indicelui de calitate al aerului (ICA)

	CAQI AQI	PM <sub>10</sub> μg/m <sup>3</sup>	PM <sub>2.5</sub> μg/m <sup>3</sup>	NO <sub>2</sub> μg/m <sup>3</sup>	O <sub>3</sub> μg/m <sup>3</sup>
<b>Average</b>	35	34.68	14.27	20.16	68.82
<b>Maximum</b>	78	95.9	36.29	33.01	76.23
<b>Date</b>	08/05/2026	08/05/2026	08/05/2026	07/05/2026	05/05/2026
<b>Minimum</b>	28	17.95	6.08	15.46	56.69
<b>Date</b>	07/05/2026	06/05/2026	06/05/2026	04/05/2026	07/05/2026

The data shown above is based on Media zilnică .

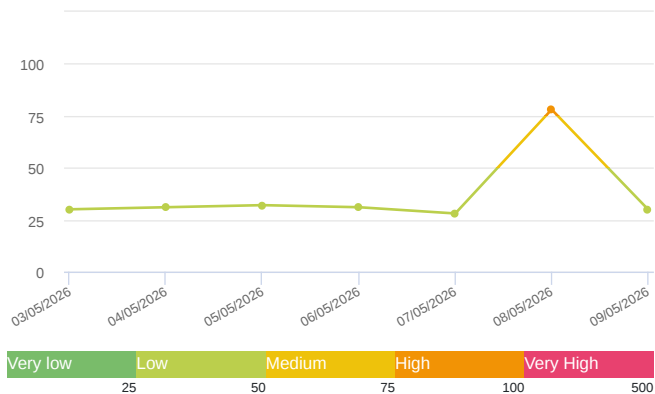
## Prezentare generală zilnică: Alți parametri

	CO ppb	Temperature °C	Wind Speed m/s	Wind Direction degree	Battery %	SO <sub>2</sub> ppb	R. Humidity %	PM <sub>1</sub> μg/m <sup>3</sup>	PM <sub>100</sub> μg/m <sup>3</sup>	Pressure HPa
<b>Average</b>	298.05	19.96	0.85	184.98	100	0	53.24	11.33	51.4	1006.01
<b>Maximum</b>	320.5	21.93	3.05	176.73	100	0.32	73.9	26.41	149.83	1008.15
<b>Date</b>	04/05/2026	06/05/2026	05/05/2026	05/05/2026	03/05/2026	09/05/2026	07/05/2026	08/05/2026	08/05/2026	04/05/2026
<b>Minimum</b>	282.61	15.84	1.35	333.28	100	0	40.23	4.43	29.16	1003.75
<b>Date</b>	06/05/2026	03/05/2026	08/05/2026	08/05/2026	03/05/2026	03/05/2026	04/05/2026	06/05/2026	09/05/2026	06/05/2026

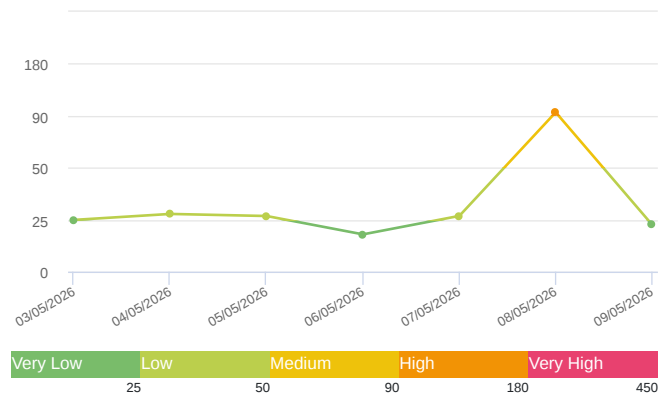
The data shown above is based on Media zilnică .

Media zilnică

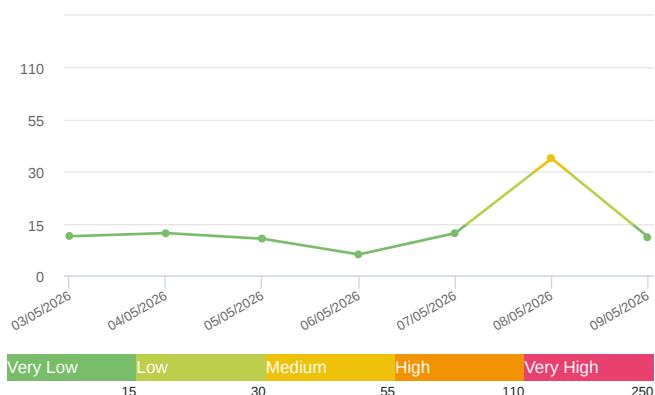
CAQI (AQI)



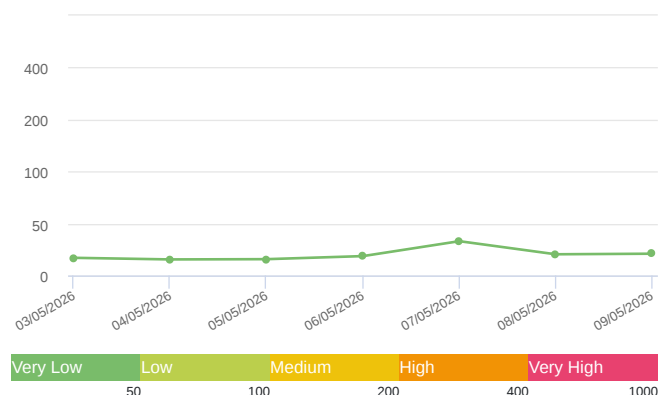
PM<sub>10</sub> (μg/m<sup>3</sup>)



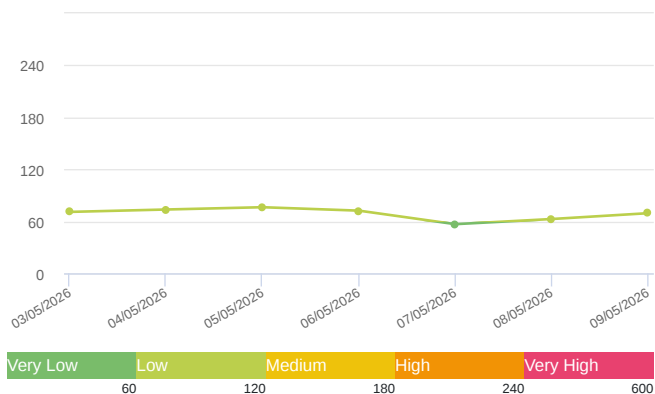
PM<sub>2.5</sub> (μg/m<sup>3</sup>)



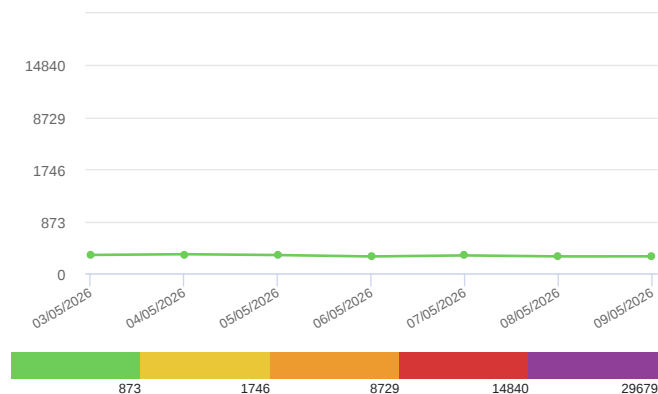
NO<sub>2</sub> (μg/m<sup>3</sup>)



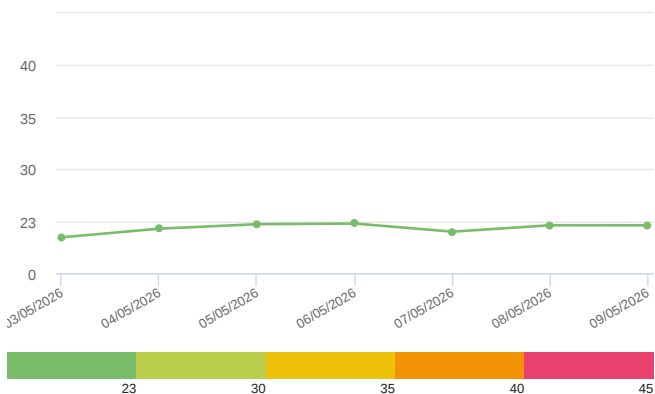
O<sub>3</sub> (μg/m<sup>3</sup>)



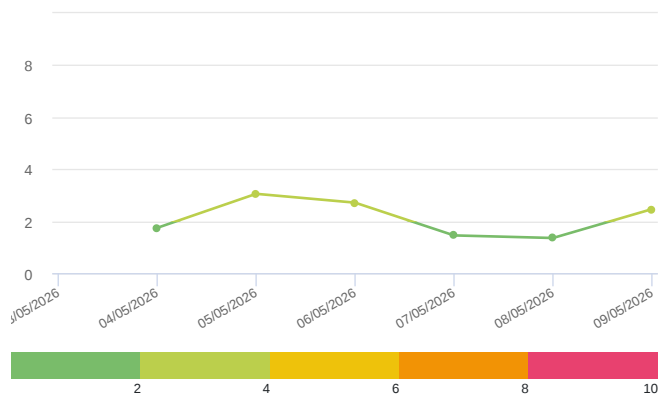
CO (ppb)



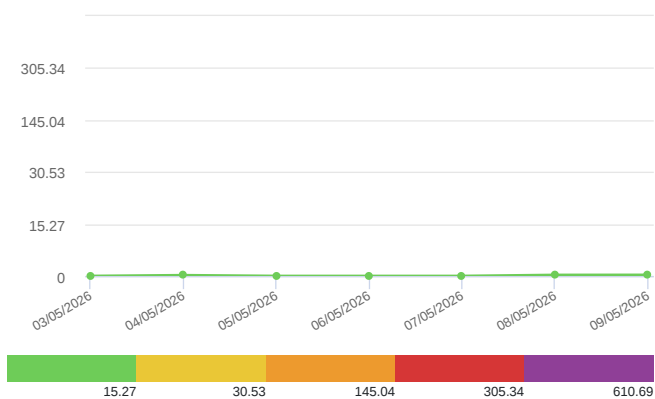
Temperature (°C)



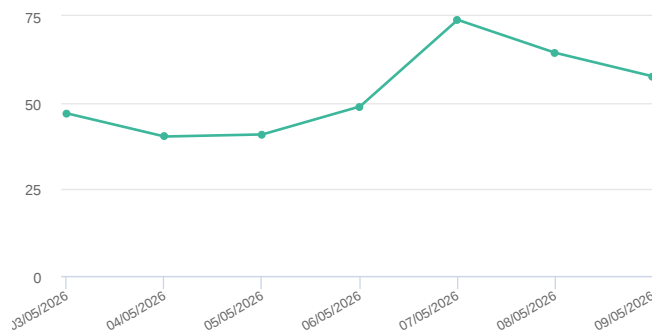
Wind Speed (m/s)



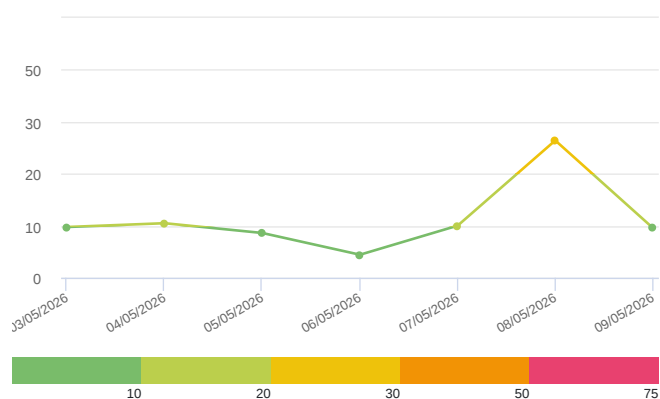
SO<sub>2</sub> (ppb)



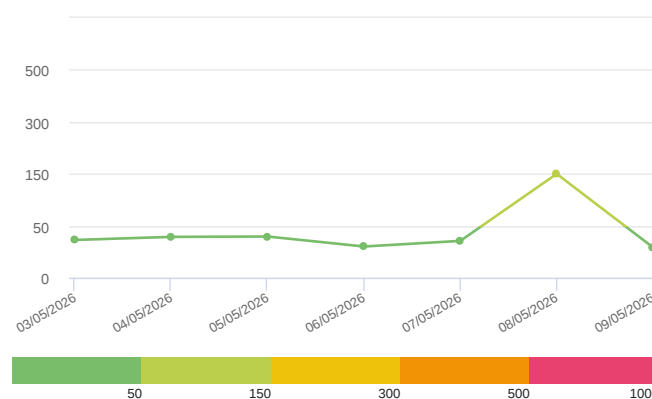
R. Humidity (%)



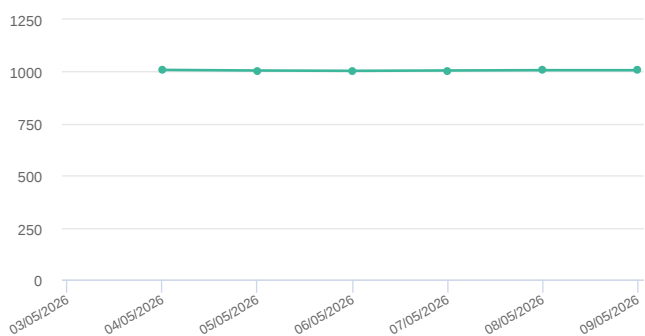
PM<sub>1</sub> (μg/m<sup>3</sup>)



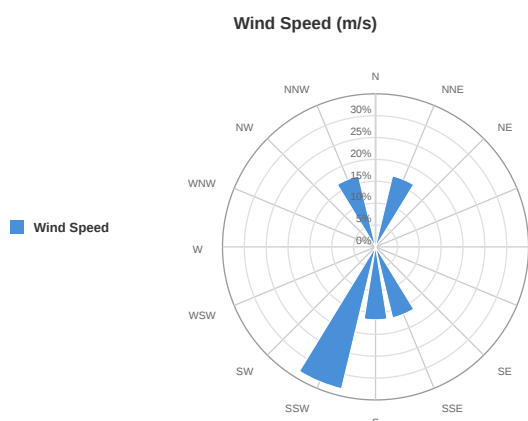
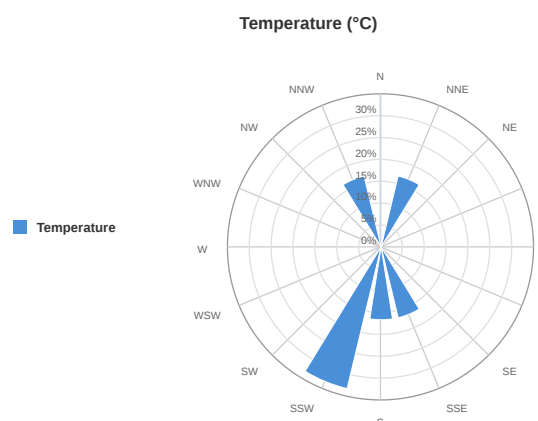
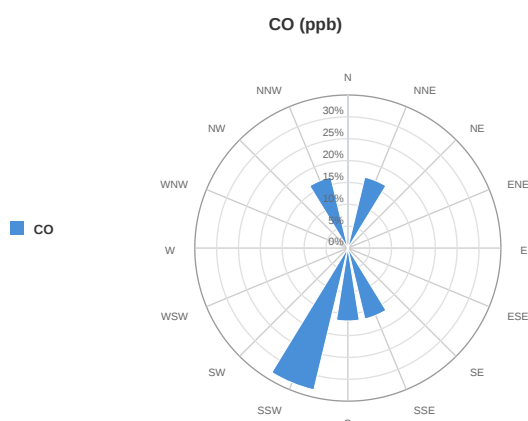
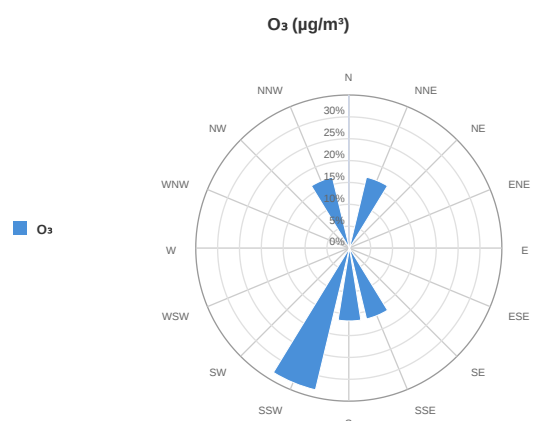
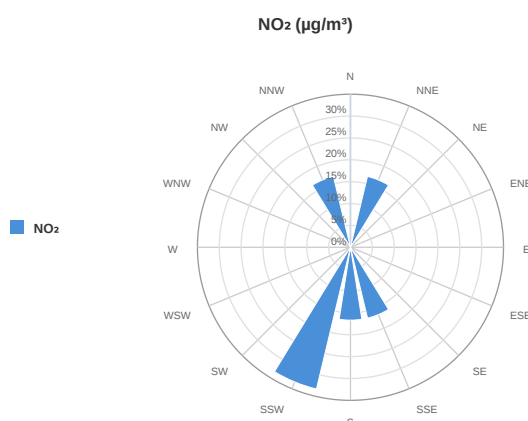
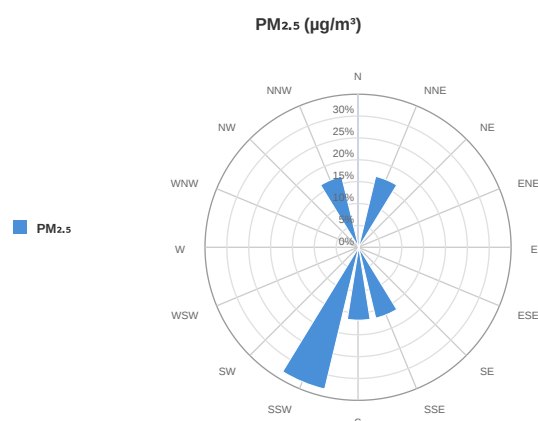
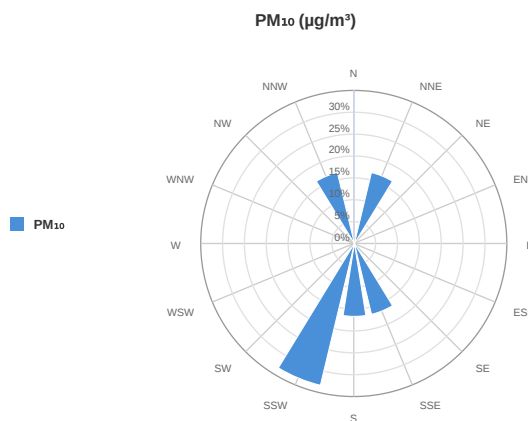
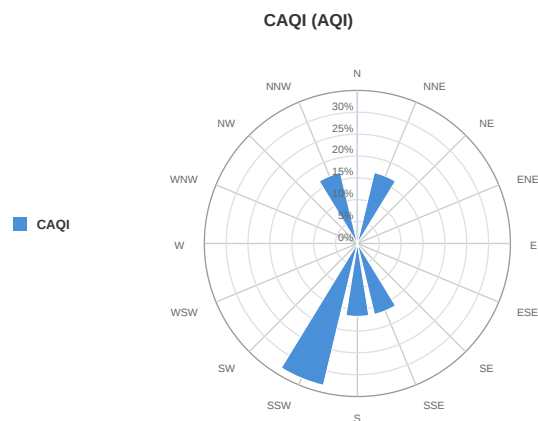
PM<sub>100</sub> (μg/m<sup>3</sup>)



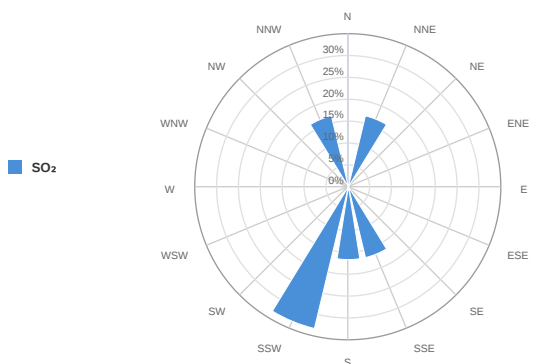
Pressure (hPa)



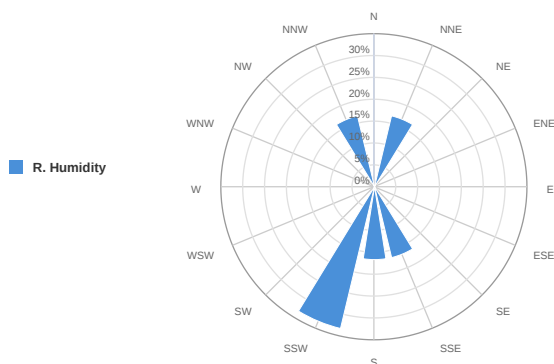
Media zilnică



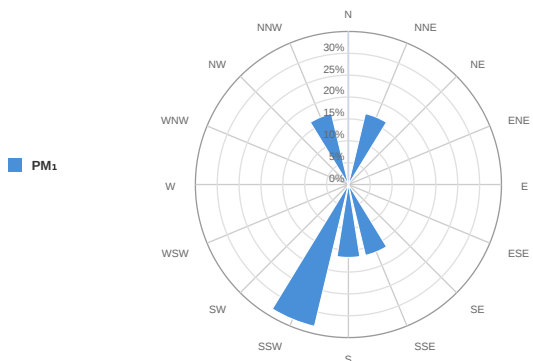
**SO<sub>2</sub> (ppb)**



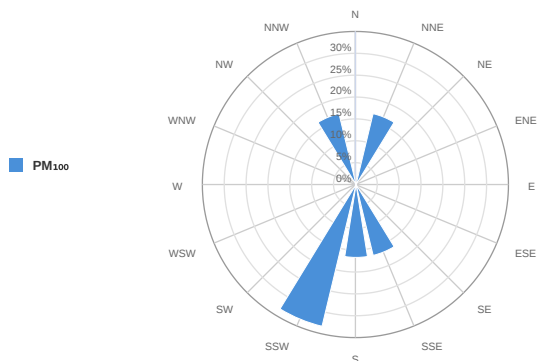
**R. Humidity (%)**



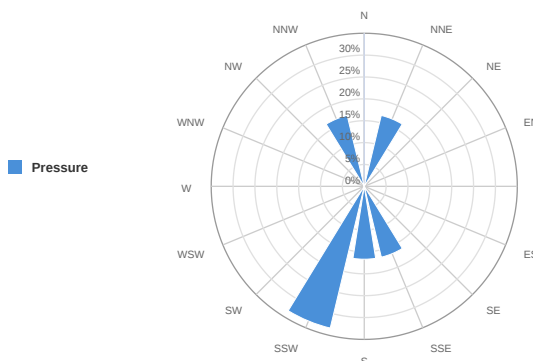
**PM<sub>1</sub> (μg/m<sup>3</sup>)**



**PM<sub>100</sub> (μg/m<sup>3</sup>)**



**Pressure (HPa)**



---

## Alerte

---

No alerts for the selected date and time range

## Parametrii indicelui de calitate al aerului (ICA)

Media zilnică

To Date	CAQI AQI	PM <sub>10</sub> μg/m <sup>3</sup>	PM <sub>2.5</sub> μg/m <sup>3</sup>	NO <sub>2</sub> μg/m <sup>3</sup>	O <sub>3</sub> μg/m <sup>3</sup>
03/05/2026, 23:59	30	24.91	11.32	16.98	70.84
04/05/2026, 23:59	31	27.77	12.24	15.46	73.63
05/05/2026, 23:59	32	26.78	10.61	15.7	76.23
06/05/2026, 23:59	31	17.95	6.08	18.66	72.3
07/05/2026, 23:59	28	26.83	12.23	33.01	56.69
08/05/2026, 23:59	78	95.9	36.29	20.4	62.63
09/05/2026, 23:59	30	22.63	11.13	20.93	69.39

## Alți parametri

Media zilnică

To Date	CO ppb	Temperature °C	Wind Speed m/s	Wind Direction degree	Battery %	SO <sub>2</sub> ppb	R. Humidity %	PM <sub>1</sub> μg/m <sup>3</sup>	PM <sub>100</sub> μg/m <sup>3</sup>	Pressure HPa
03/05/2026, 23:59	308.29	15.84			100	0	46.9	9.76	36.37	
04/05/2026, 23:59	320.5	19.67	1.74	161.4	100	0.23	40.23	10.49	39.32	1008.15
05/05/2026, 23:59	306.81	21.64	3.05	176.73	100	0	40.83	8.61	39.67	1005.25
06/05/2026, 23:59	282.61	21.93	2.71	199.32	100	0	48.9	4.43	30.03	1003.75
07/05/2026, 23:59	300.1	18.34	1.45	204.83	100	0	73.9	10.02	35.45	1005.41
08/05/2026, 23:59	283.6	21.16	1.35	333.28	100	0.31	64.38	26.41	149.83	1006.82
09/05/2026, 23:59	284.45	21.14	2.46	22.47	100	0.32	57.58	9.57	29.16	1006.66

Oizom will not be responsible for Environmental Data accuracy once Validated