

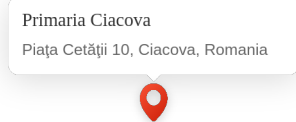
# Primaria Ciacova

## WEEKLY AIR-QUALITY REPORT

Timp de la: **26/04/2026, 00:00**  
Timp până la: **03/05/2026, 00:00**

Numele dispozitivului: **Primaria Ciacova**  
Locația dispozitivului: **Piața Cetății 10, Ciacova, Romania**

Parametrii: **CAQI , PM<sub>10</sub> , PM<sub>2.5</sub> , NO<sub>2</sub> , O<sub>3</sub> , CO , Temperature , Wind Speed , Wind Direction , SO<sub>2</sub> , R. Humidity , PM<sub>1</sub> , PM<sub>100</sub> , Pressure**



Media indicelui de calitate al aerului (ICA): **32**

Prezentare generală zilnică: Parametrii indicelui de calitate al aerului (ICA)

	CAQI AQI	PM <sub>10</sub> μg/m <sup>3</sup>	PM <sub>2.5</sub> μg/m <sup>3</sup>	NO <sub>2</sub> μg/m <sup>3</sup>	O <sub>3</sub> μg/m <sup>3</sup>
<b>Average</b>	32	31.76	7.53	14.04	18.68
<b>Maximum</b>	38	37.37	10.49	15.41	22.46
<b>Date</b>	27/04/2026	27/04/2026	02/05/2026	01/05/2026	30/04/2026
<b>Minimum</b>	29	28.52	4.87	11.28	15.13
<b>Date</b>	29/04/2026	29/04/2026	30/04/2026	26/04/2026	29/04/2026

The data shown above is based on Media zilnică .

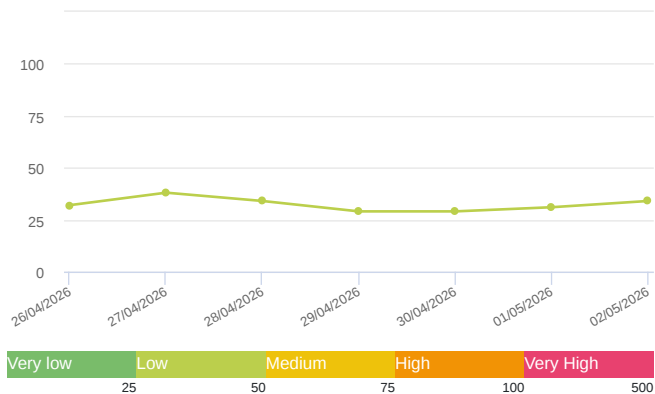
## Prezentare generală zilnică: Alți parametri

	CO ppb	Temperature °C	Wind Speed m/s	Wind Direction degree	Battery %	SO <sub>2</sub> ppb	R. Humidity %	PM <sub>1</sub> μg/m <sup>3</sup>	PM <sub>100</sub> μg/m <sup>3</sup>	Pressure HPa
<b>Average</b>	236.88	16.48	2.61	8.74	100	0	41.27	5.46	57.5	1011.64
<b>Maximum</b>	267.17	19.67	5.06	357.71	100	0	44.74	8.53	63.74	1016.07
<b>Date</b>	27/04/2026	26/04/2026	30/04/2026	30/04/2026	26/04/2026	26/04/2026	02/05/2026	02/05/2026	27/04/2026	01/05/2026
<b>Minimum</b>	208.28	14.66	0.67	3.36	100	0	35.81	2.96	52.21	1006.3
<b>Date</b>	30/04/2026	30/04/2026	01/05/2026	01/05/2026	26/04/2026	26/04/2026	30/04/2026	30/04/2026	26/04/2026	26/04/2026

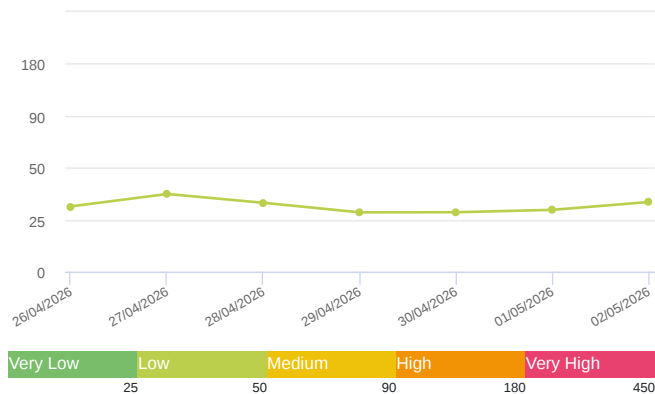
The data shown above is based on Media zilnică .

Media zilnică

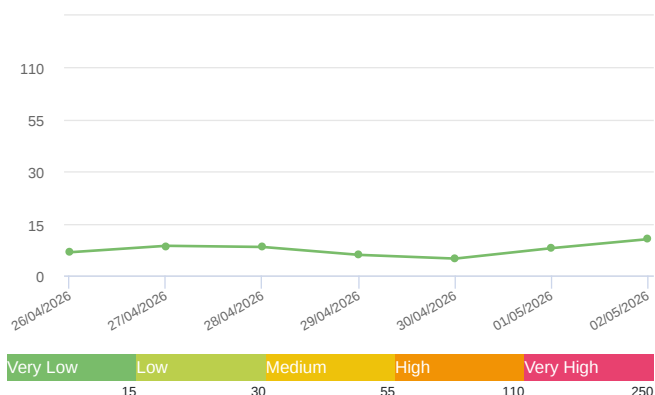
CAQI (AQI)



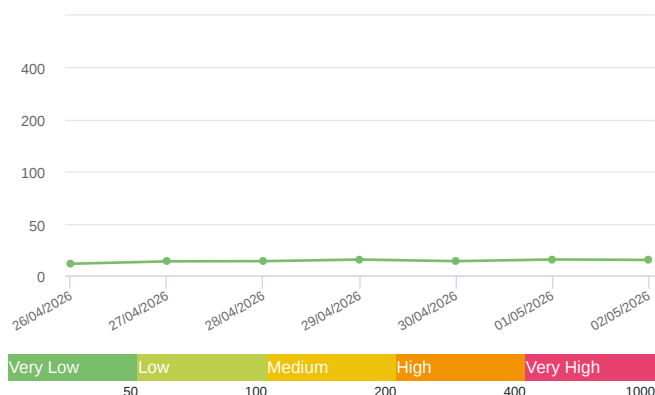
PM<sub>10</sub> (μg/m<sup>3</sup>)



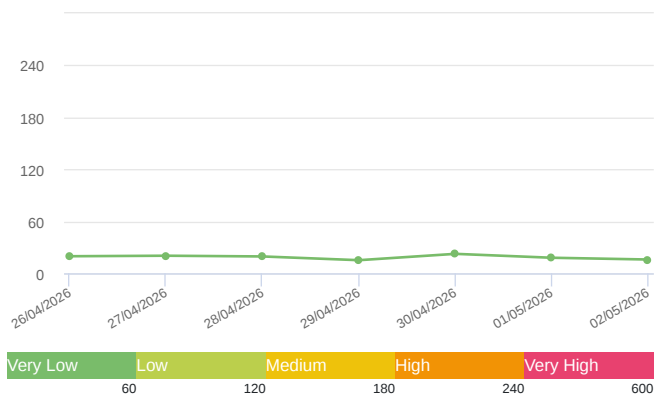
PM<sub>2.5</sub> (μg/m<sup>3</sup>)



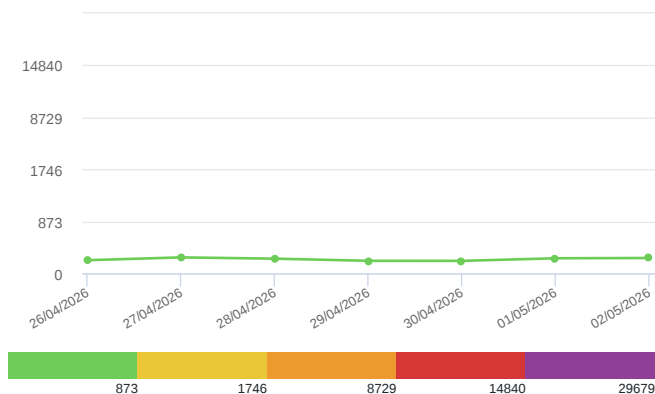
NO<sub>2</sub> (μg/m<sup>3</sup>)



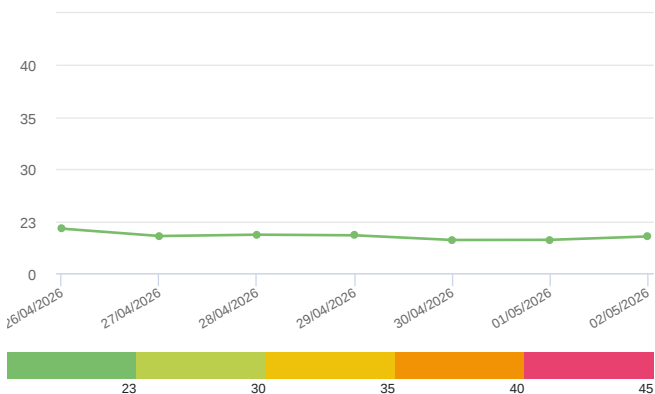
O<sub>3</sub> (μg/m<sup>3</sup>)



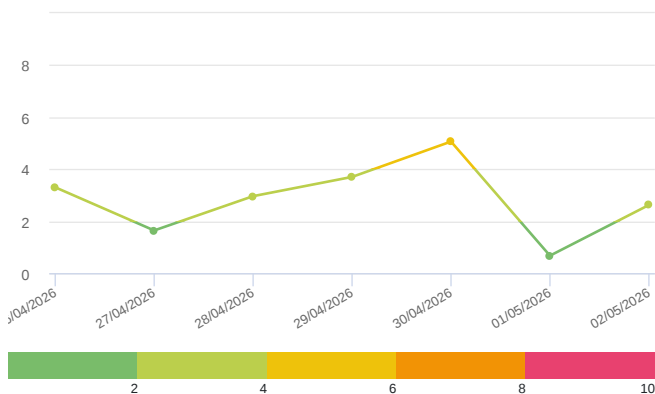
CO (ppb)



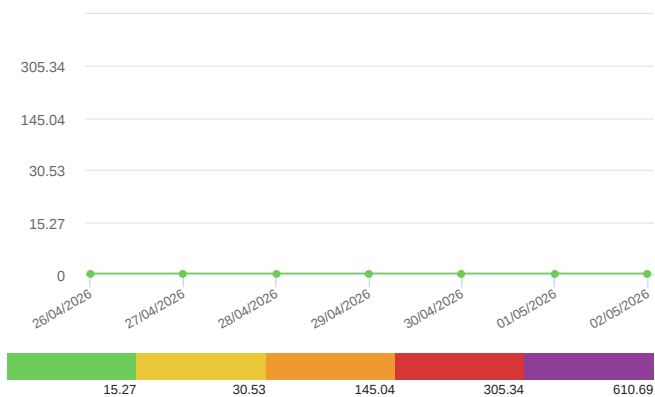
Temperature (°C)



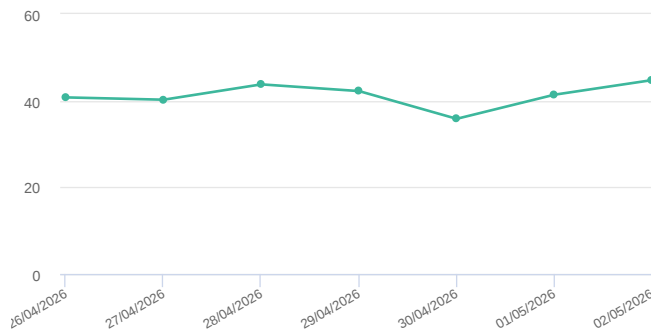
Wind Speed (m/s)



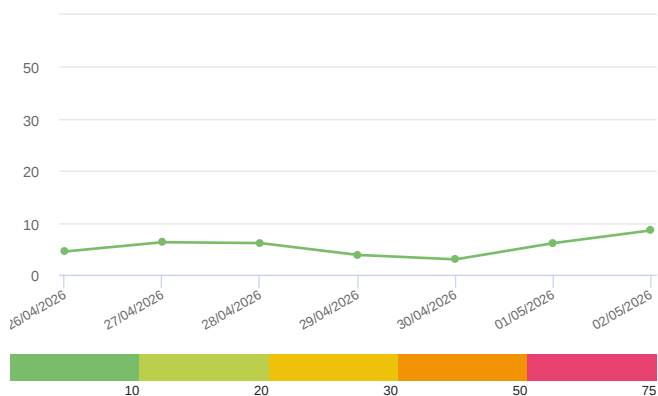
SO<sub>2</sub> (ppb)



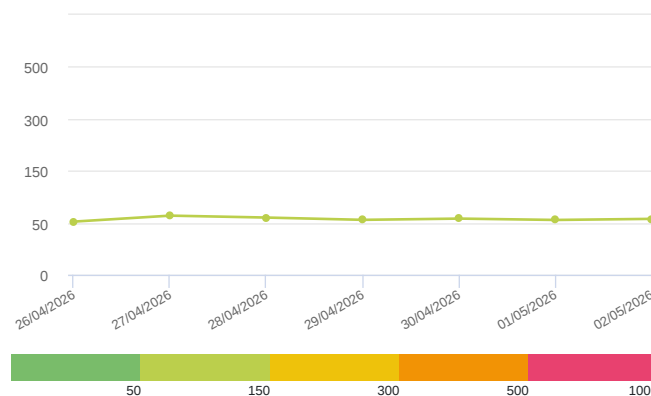
R. Humidity (%)



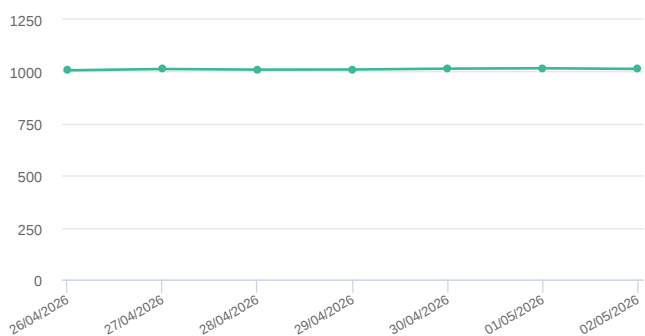
PM<sub>1</sub> (μg/m<sup>3</sup>)



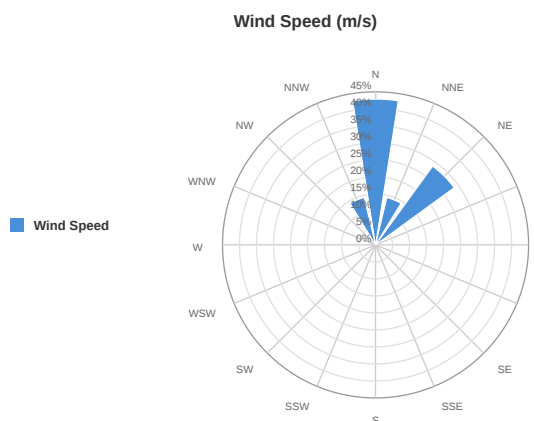
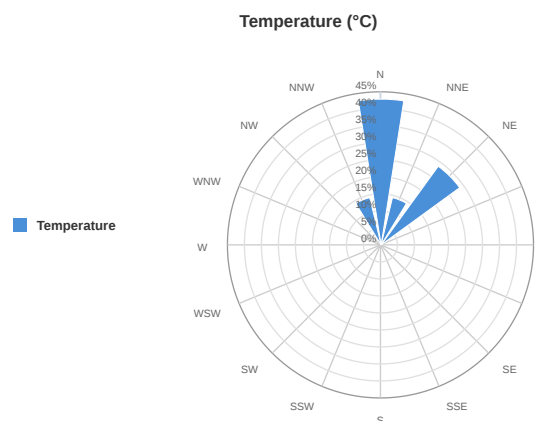
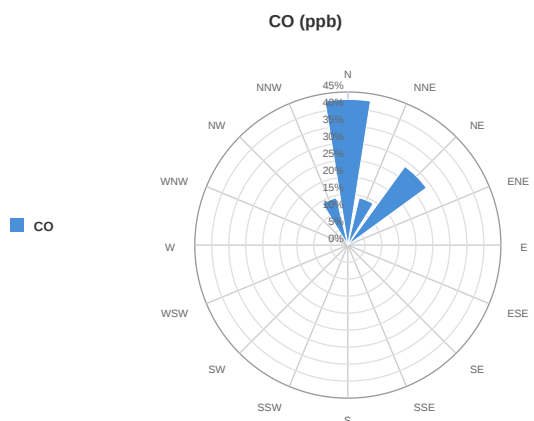
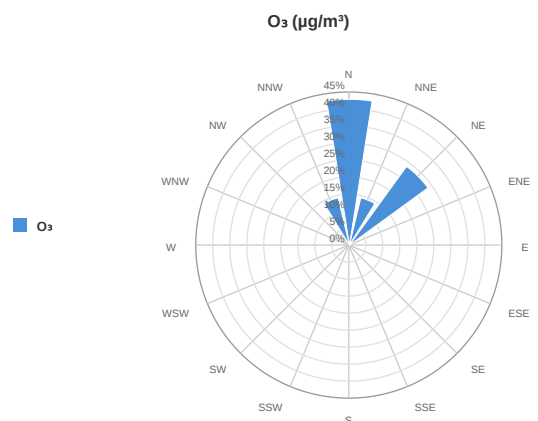
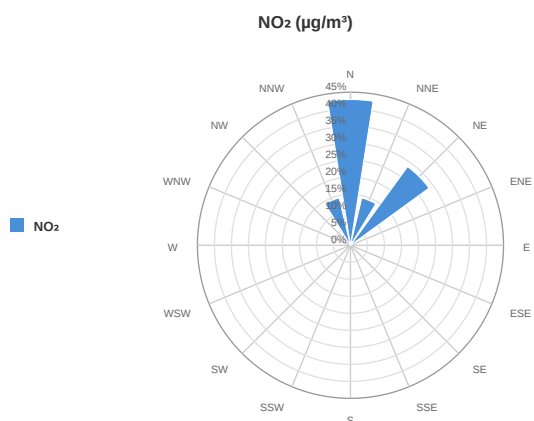
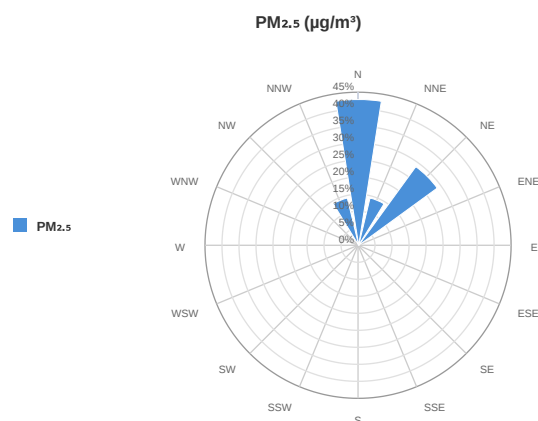
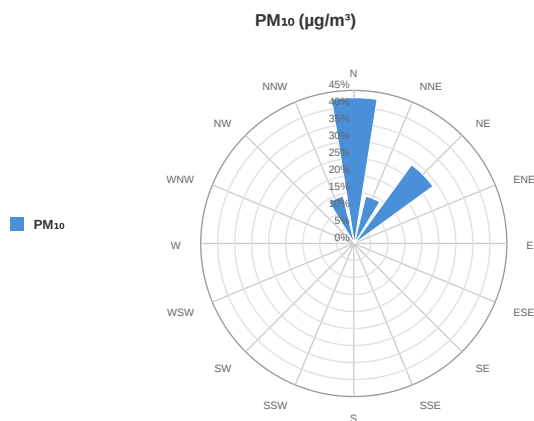
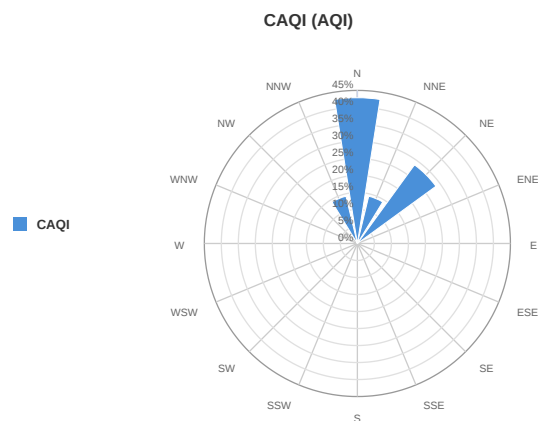
PM<sub>100</sub> (μg/m<sup>3</sup>)



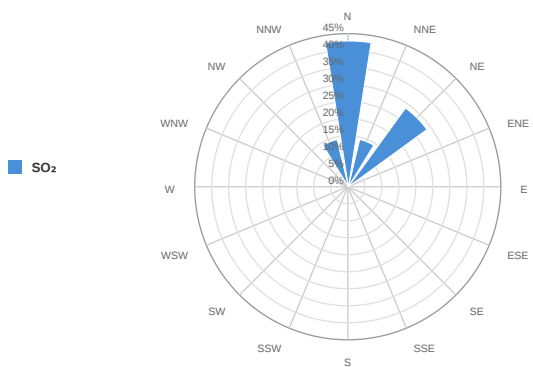
Pressure (hPa)



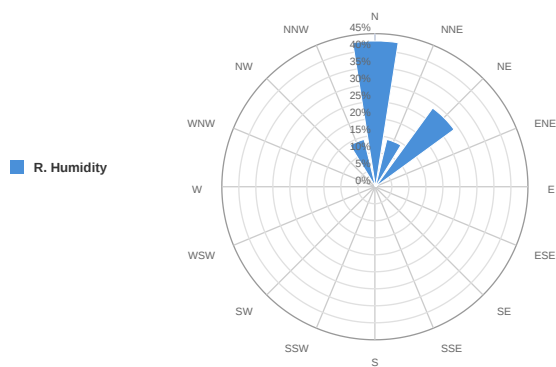
Media zilnică



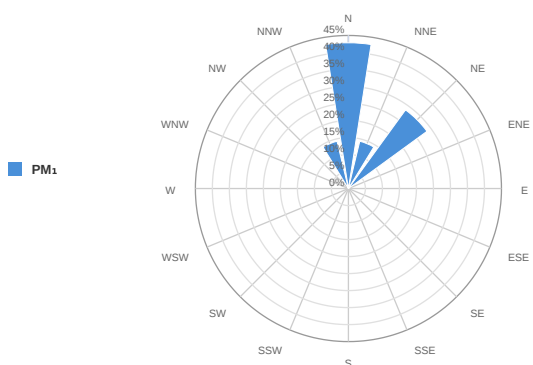
**SO<sub>2</sub> (ppb)**



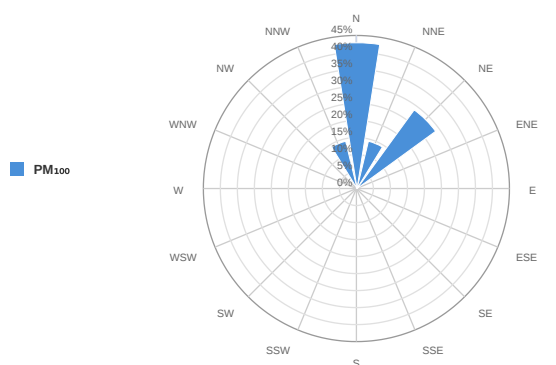
**R. Humidity (%)**



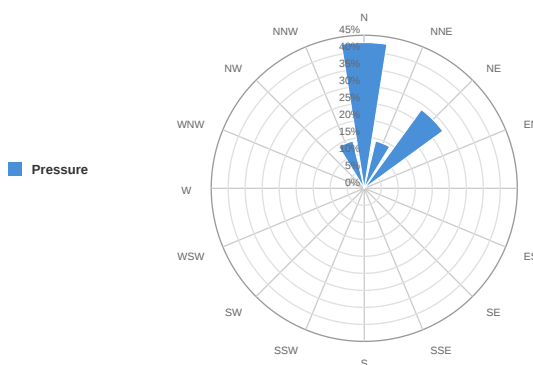
**PM<sub>1</sub> (μg/m<sup>3</sup>)**



**PM<sub>100</sub> (μg/m<sup>3</sup>)**



**Pressure (HPa)**



---

## Alerte

---

No alerts for the selected date and time range

## Parametrii indicelui de calitate al aerului (ICA)

Media zilnică

To Date	CAQI AQI	PM <sub>10</sub> μg/m <sup>3</sup>	PM <sub>2.5</sub> μg/m <sup>3</sup>	NO <sub>2</sub> μg/m <sup>3</sup>	O <sub>3</sub> μg/m <sup>3</sup>
26/04/2026, 23:59	32	31.4	6.7	11.28	19.66
27/04/2026, 23:59	38	37.37	8.56	13.6	20.26
28/04/2026, 23:59	34	33.13	8.23	13.79	19.45
29/04/2026, 23:59	29	28.52	5.95	15.34	15.13
30/04/2026, 23:59	29	28.61	4.87	13.81	22.46
01/05/2026, 23:59	31	29.74	7.89	15.41	17.95
02/05/2026, 23:59	34	33.53	10.49	15.01	15.87

## Alți parametri

Media zilnică

To Date	CO ppb	Temperature °C	Wind Speed m/s	Wind Direction degree	Battery %	SO <sub>2</sub> ppb	R. Humidity %	PM <sub>1</sub> μg/m <sup>3</sup>	PM <sub>100</sub> μg/m <sup>3</sup>	Pressure HPa
26/04/2026, 23:59	219.6	19.67	3.3	329.94	100	0	40.75	4.47	52.21	1006.3
27/04/2026, 23:59	267.17	16.39	1.64	45.38	100	0	40.22	6.26	63.74	1012.48
28/04/2026, 23:59	245.29	16.99	2.96	42.05	100	0	43.76	6.09	59.98	1009.5
29/04/2026, 23:59	209.29	16.71	3.7	10.05	100	0	42.21	3.81	55.64	1010.06
30/04/2026, 23:59	208.28	14.66	5.06	357.71	100	0	35.81	2.96	57.96	1014.18
01/05/2026, 23:59	252.21	14.73	0.67	3.36	100	0	41.37	6.08	55.43	1016.07
02/05/2026, 23:59	256.32	16.22	2.62	17.74	100	0	44.74	8.53	57.54	1012.91

Oizom will not be responsible for Environmental Data accuracy once Validated