

# Primaria Buzias ( Sala Sport )

## WEEKLY AIR-QUALITY REPORT

Timp de la: **26/04/2026, 00:00**  
Timp până la: **03/05/2026, 00:00**

Numele dispozitivului: **Primaria Buzias ( Sala Sport )**  
Locația dispozitivului: **Strada Principală 10, Buziaș 305100, Romania**

Parametrii: **CAQI , PM<sub>10</sub> , PM<sub>2.5</sub> , NO<sub>2</sub> , O<sub>3</sub> , CO , Temperature , Wind Speed , Wind Direction , SO<sub>2</sub> , R. Humidity , PM<sub>1</sub> , PM<sub>100</sub> , Pressure**

Primaria Buzias ( Sala Sport )  
Strada Principală 10, Buziaș 305100,  
Romania



Media indicelui de calitate al aerului (ICA): **24**

Prezentare generală zilnică: Parametrii indicelui de calitate al aerului (ICA)

	CAQI AQI	PM <sub>10</sub> μg/m <sup>3</sup>	PM <sub>2.5</sub> μg/m <sup>3</sup>	NO <sub>2</sub> μg/m <sup>3</sup>	O <sub>3</sub> μg/m <sup>3</sup>
<b>Average</b>	24	23.52	6.46	23.26	33.41
<b>Maximum</b>	30	29.62	9.11	26.67	40.02
<b>Date</b>	26/04/2026	26/04/2026	26/04/2026	27/04/2026	30/04/2026
<b>Minimum</b>	21	21.05	4.83	19.45	28.3
<b>Date</b>	29/04/2026	30/04/2026	27/04/2026	30/04/2026	01/05/2026

The data shown above is based on Media zilnică .

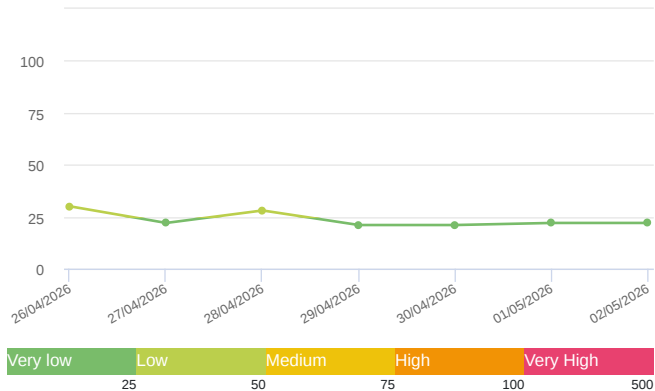
## Prezentare generală zilnică: Alți parametri

	CO ppb	Temperature °C	Wind Speed m/s	Wind Direction degree	Battery %	SO <sub>2</sub> ppb	R. Humidity %	PM <sub>1</sub> μg/m <sup>3</sup>	PM <sub>100</sub> μg/m <sup>3</sup>	Pressure HPa
<b>Average</b>	251.73	14.48	2.16	1.79	100	2.92	47.79	4.7	37.07	1007.02
<b>Maximum</b>	268.69	17.21	4.16	349.65	100	3.42	54.74	6.79	42.5	1011.42
<b>Date</b>	28/04/2026	26/04/2026	30/04/2026	30/04/2026	26/04/2026	29/04/2026	01/05/2026	26/04/2026	26/04/2026	01/05/2026
<b>Minimum</b>	236.72	12.01	0.77	33.9	100	2.16	42.94	2.99	32.46	1001.74
<b>Date</b>	27/04/2026	01/05/2026	27/04/2026	27/04/2026	26/04/2026	30/04/2026	30/04/2026	27/04/2026	27/04/2026	26/04/2026

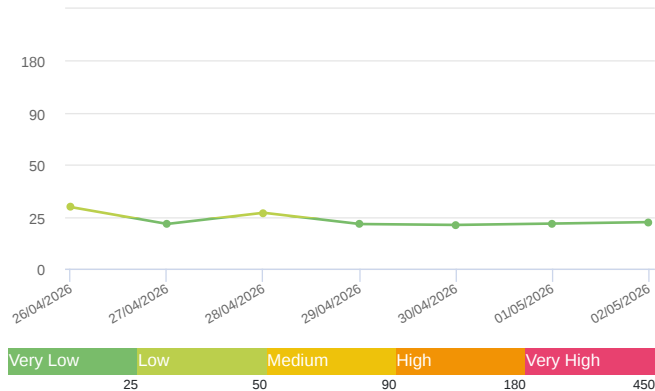
The data shown above is based on Media zilnică .

Media zilnică

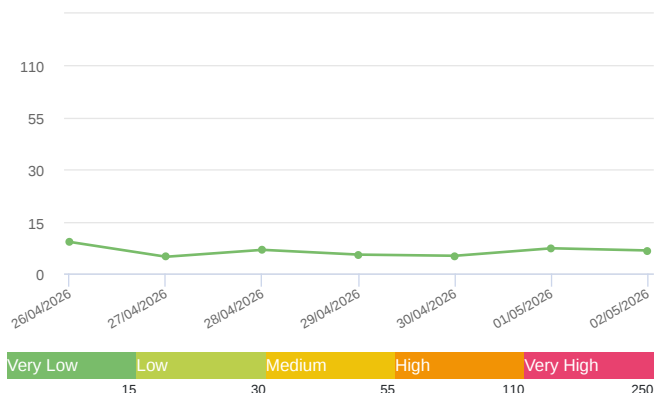
CAQI (AQI)



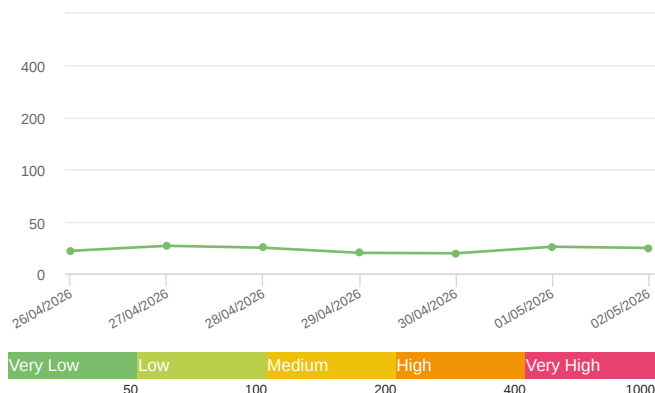
PM<sub>10</sub> (μg/m<sup>3</sup>)



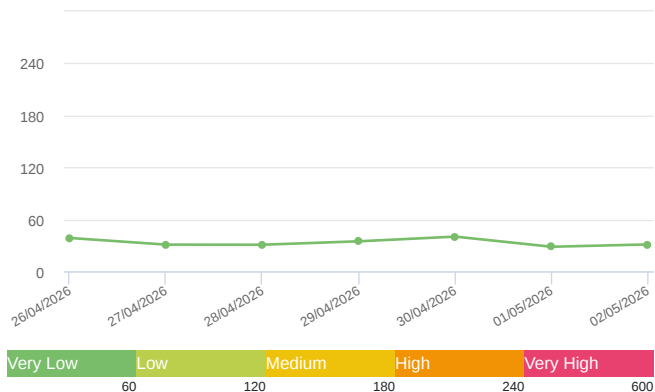
PM<sub>2.5</sub> (μg/m<sup>3</sup>)



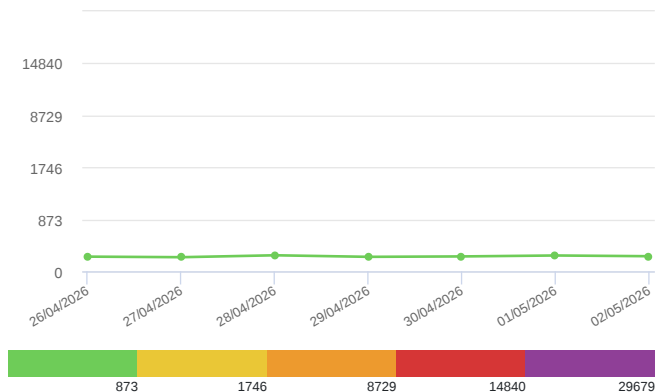
NO<sub>2</sub> (μg/m<sup>3</sup>)



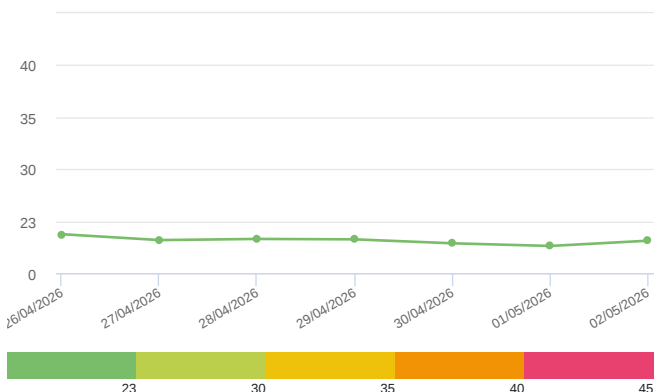
O<sub>3</sub> (μg/m<sup>3</sup>)



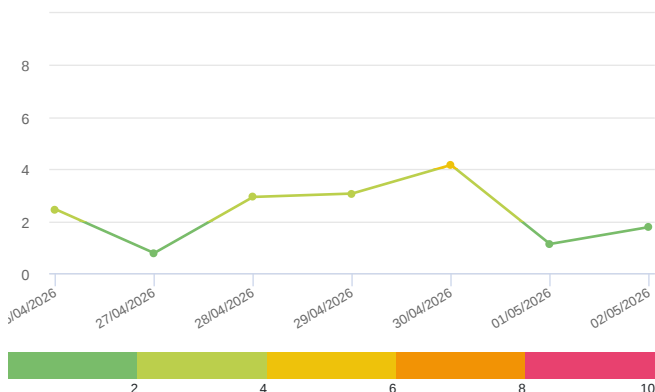
CO (ppb)



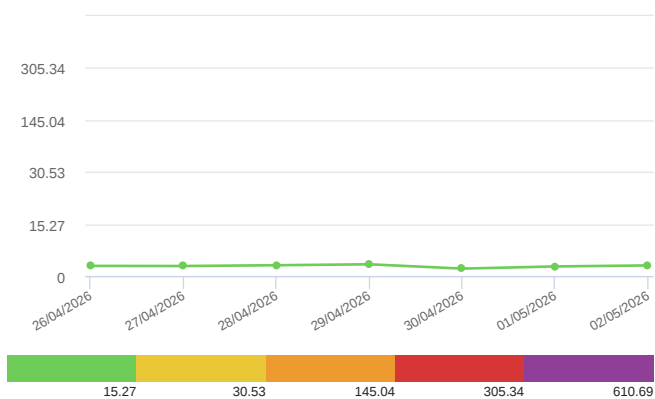
Temperature (°C)



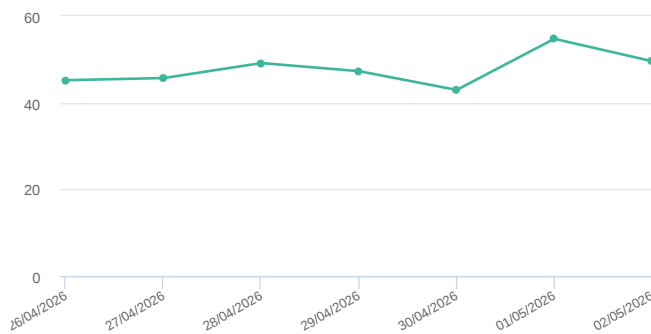
Wind Speed (m/s)



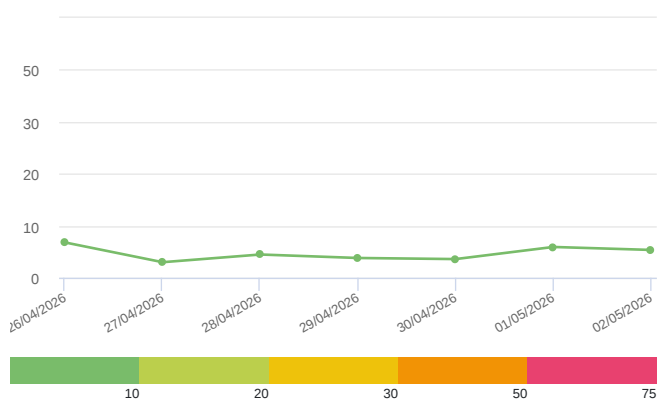
SO<sub>2</sub> (ppb)



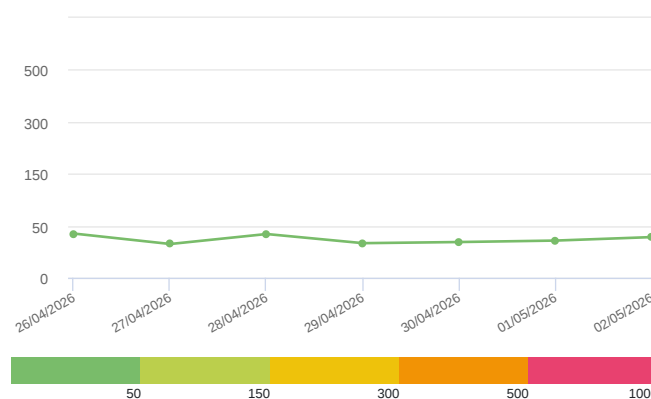
R. Humidity (%)



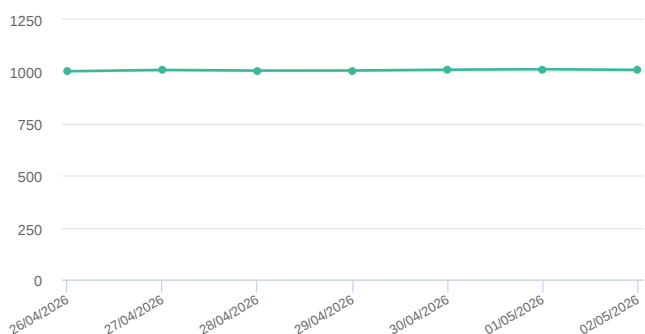
PM<sub>1</sub> (μg/m<sup>3</sup>)



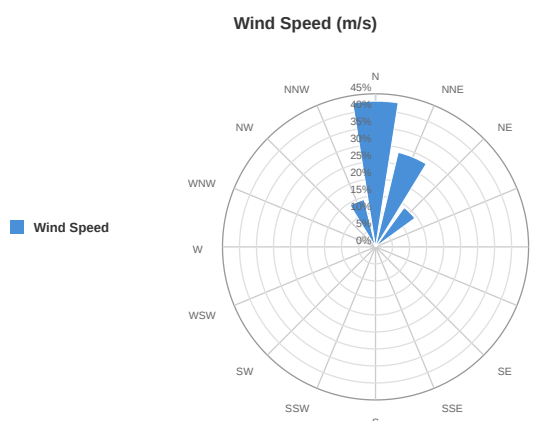
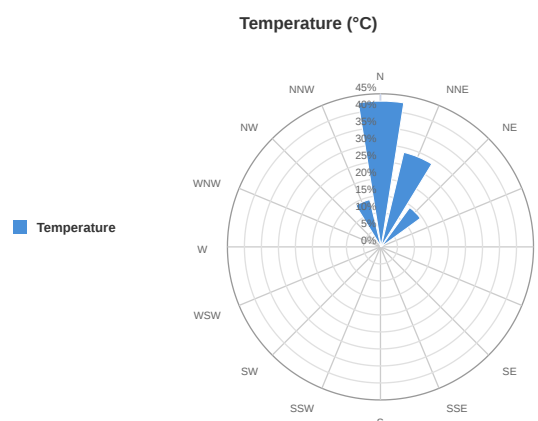
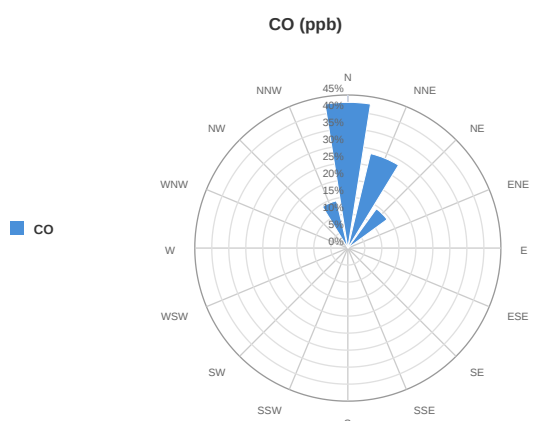
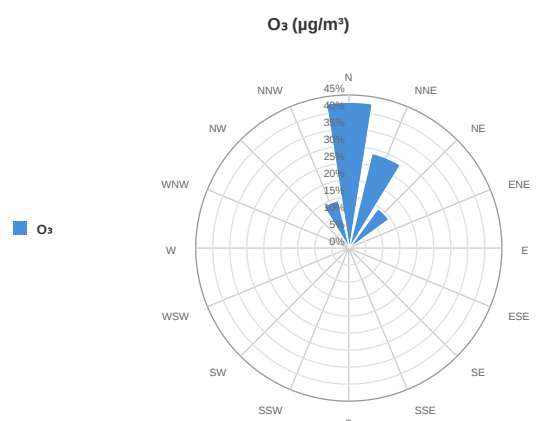
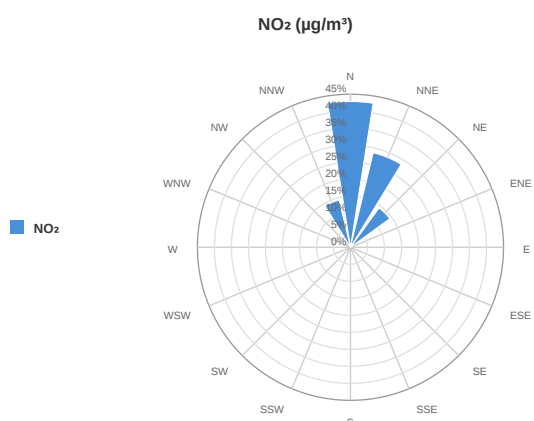
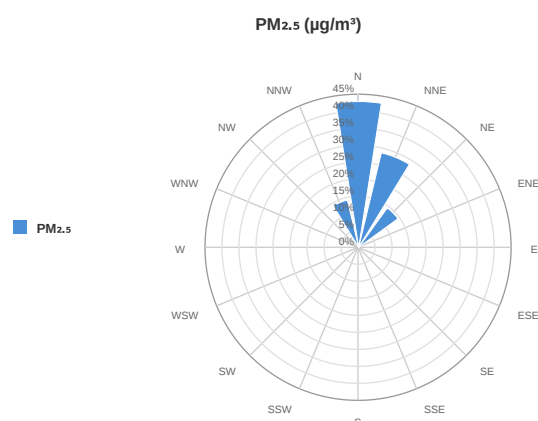
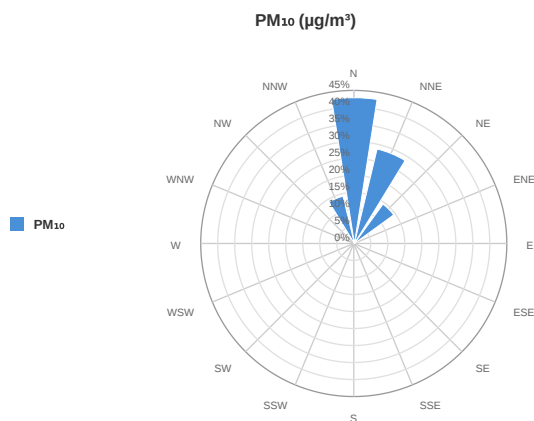
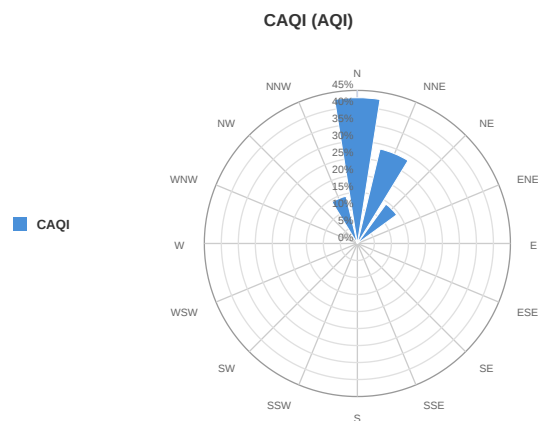
PM<sub>100</sub> (μg/m<sup>3</sup>)



Pressure (hPa)

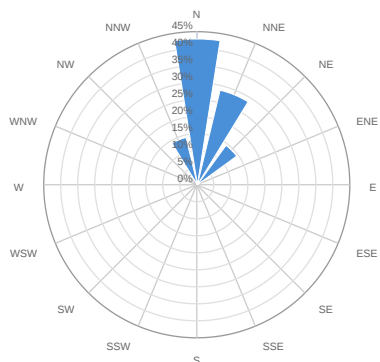


Media zilnică



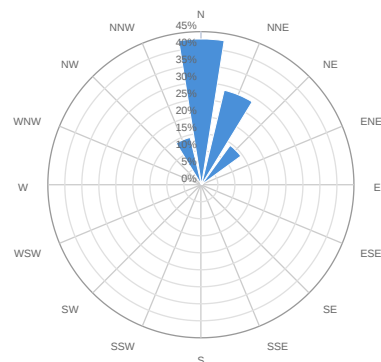
**SO<sub>2</sub> (ppb)**

■ SO<sub>2</sub>



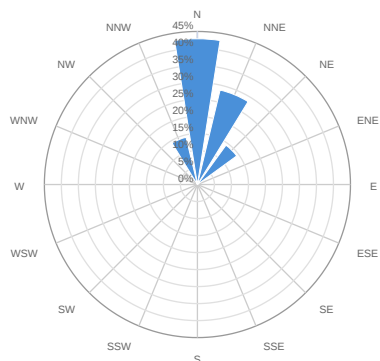
**R. Humidity (%)**

■ R. Humidity



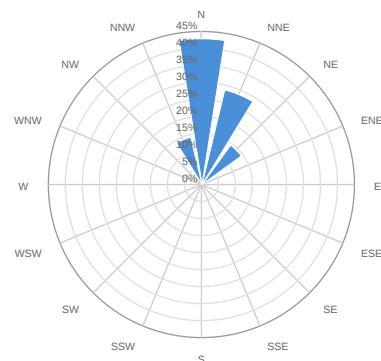
**PM<sub>1</sub> (μg/m<sup>3</sup>)**

■ PM<sub>1</sub>



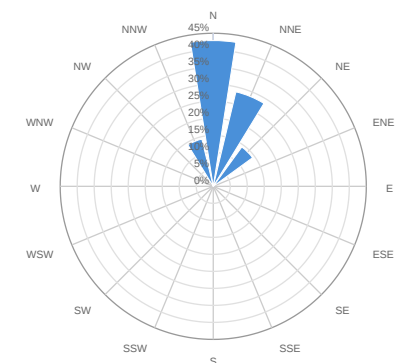
**PM<sub>100</sub> (μg/m<sup>3</sup>)**

■ PM<sub>100</sub>



**Pressure (HPa)**

■ Pressure



---

## Alerte

---

No alerts for the selected date and time range

## Parametrii indicelui de calitate al aerului (ICA)

Media zilnică

To Date	CAQI AQI	PM <sub>10</sub> μg/m <sup>3</sup>	PM <sub>2.5</sub> μg/m <sup>3</sup>	NO <sub>2</sub> μg/m <sup>3</sup>	O <sub>3</sub> μg/m <sup>3</sup>
26/04/2026, 23:59	30	29.62	9.11	21.78	38.46
27/04/2026, 23:59	22	21.53	4.83	26.67	30.81
28/04/2026, 23:59	28	26.9	6.82	24.8	30.66
29/04/2026, 23:59	21	21.48	5.45	19.84	34.59
30/04/2026, 23:59	21	21.05	5.12	19.45	40.02
01/05/2026, 23:59	22	21.7	7.27	25.76	28.3
02/05/2026, 23:59	22	22.4	6.64	24.54	31.03

## Alți parametri

Media zilnică

To Date	CO ppb	Temperature °C	Wind Speed m/s	Wind Direction degree	Battery %	SO <sub>2</sub> ppb	R. Humidity %	PM <sub>1</sub> μg/m <sup>3</sup>	PM <sub>100</sub> μg/m <sup>3</sup>	Pressure HPa
26/04/2026, 23:59	245.79	17.21	2.46	326.28	100	2.95	45.19	6.79	42.5	1001.74
27/04/2026, 23:59	236.72	14.61	0.77	33.9	100	2.91	45.68	2.99	32.46	1008.1
28/04/2026, 23:59	268.69	15.1	2.93	28.58	100	3.14	49.14	4.47	42.07	1004.96
29/04/2026, 23:59	242.86	14.92	3.06	6.44	100	3.42	47.27	3.8	33.24	1005.33
30/04/2026, 23:59	249.4	13.19	4.16	349.65	100	2.16	42.94	3.59	34.37	1009.2
01/05/2026, 23:59	265.62	12.01	1.12	350.25	100	2.79	54.74	5.92	35.73	1011.42
02/05/2026, 23:59	253.02	14.32	1.77	19.94	100	3.09	49.58	5.35	39.08	1008.37

Oizom will not be responsible for Environmental Data accuracy once Validated