

# Primaria Beba Veche

## WEEKLY AIR-QUALITY REPORT

Timp de la: **19/04/2026, 00:00**  
Timp până la: **26/04/2026, 00:00**

Numele dispozitivului: **Primaria Beba Veche**  
Locația dispozitivului: **DJ682 292, Beba Veche 307035, Romania**

Parametrii: **CAQI , PM<sub>10</sub> , PM<sub>2.5</sub> , NO<sub>2</sub> , O<sub>3</sub> , CO , Temperature , Wind Speed , Wind Direction , SO<sub>2</sub> , R. Humidity , PM<sub>1</sub> , PM<sub>100</sub> , Pressure**

Primaria Beba Veche  
DJ682 292, Beba Veche 307035,  
Romania



Media indicelui de calitate al aerului (ICA): **17**

Prezentare generală zilnică: Parametrii indicelui de calitate al aerului (ICA)

	CAQI AQI	PM <sub>10</sub> μg/m <sup>3</sup>	PM <sub>2.5</sub> μg/m <sup>3</sup>	NO <sub>2</sub> μg/m <sup>3</sup>	O <sub>3</sub> μg/m <sup>3</sup>
<b>Average</b>	17	15.95	6.4	21.27	41.92
<b>Maximum</b>	21	20.64	7.46	23.7	49.58
<b>Date</b>	23/04/2026	23/04/2026	20/04/2026	21/04/2026	25/04/2026
<b>Minimum</b>	13	10.93	4.64	18.52	32.34
<b>Date</b>	21/04/2026	21/04/2026	21/04/2026	19/04/2026	21/04/2026

The data shown above is based on Media zilnică .

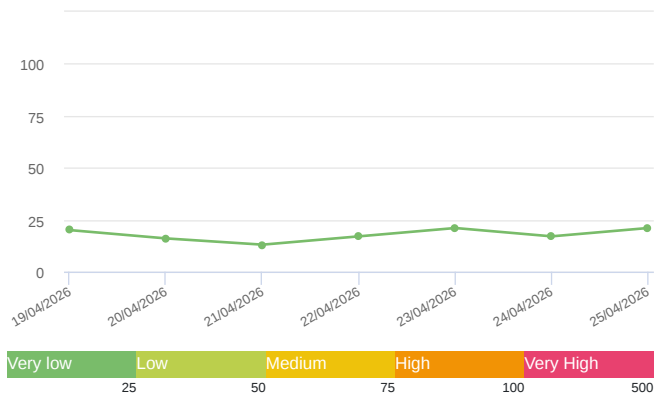
## Prezentare generală zilnică: Alți parametri

	CO ppb	Temperature °C	Wind Speed m/s	Wind Direction degree	Battery %	SO <sub>2</sub> ppb	R. Humidity %	PM <sub>1</sub> μg/m <sup>3</sup>	PM <sub>100</sub> μg/m <sup>3</sup>	Pressure HPa
<b>Average</b>	317.12	17.17	3.01	317.77	100	0	47.72	5.03	25.33	1006.05
<b>Maximum</b>	336.04	19.97	4.7	304.51	100	0	57.03	6.18	34.82	1009.14
<b>Date</b>	22/04/2026	25/04/2026	20/04/2026	20/04/2026	19/04/2026	19/04/2026	20/04/2026	20/04/2026	23/04/2026	22/04/2026
<b>Minimum</b>	300.68	14.61	1.03	287.42	100	0	44.17	3.52	17.29	1003.89
<b>Date</b>	21/04/2026	22/04/2026	19/04/2026	19/04/2026	19/04/2026	19/04/2026	25/04/2026	21/04/2026	21/04/2026	20/04/2026

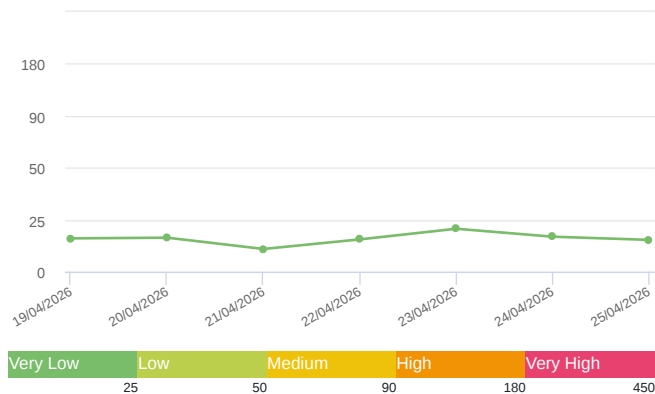
The data shown above is based on Media zilnică .

Media zilnică

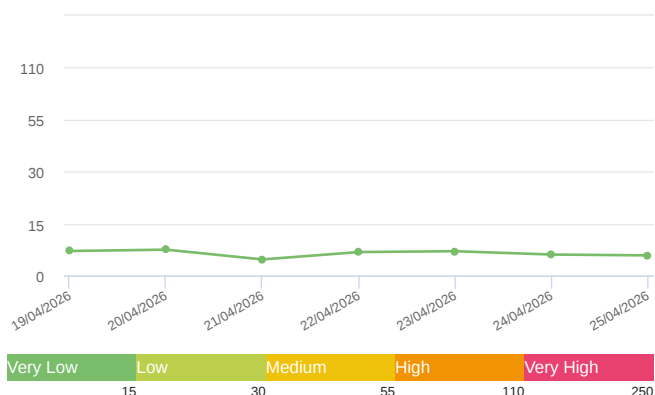
CAQI (AQI)



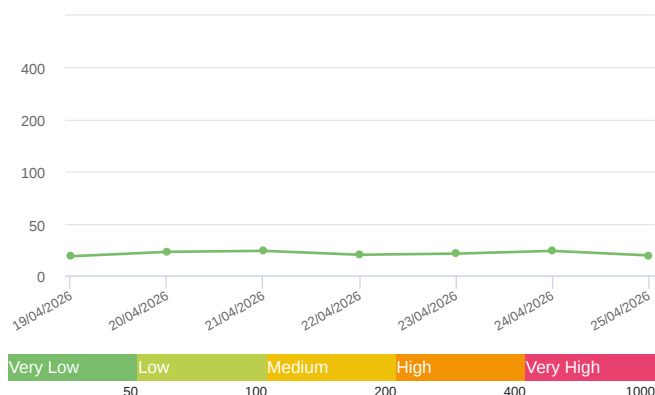
PM<sub>10</sub> (μg/m<sup>3</sup>)



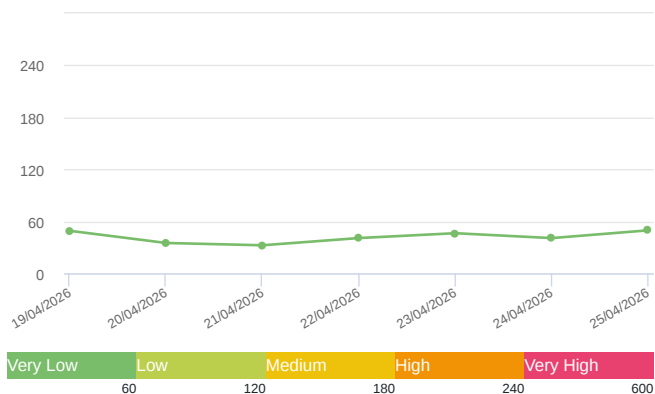
PM<sub>2.5</sub> (μg/m<sup>3</sup>)



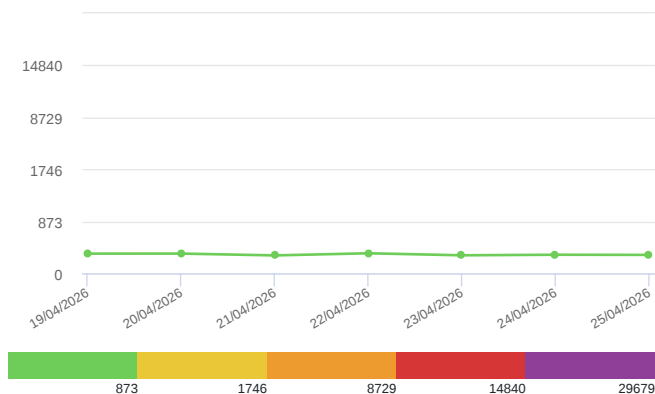
NO<sub>2</sub> (μg/m<sup>3</sup>)



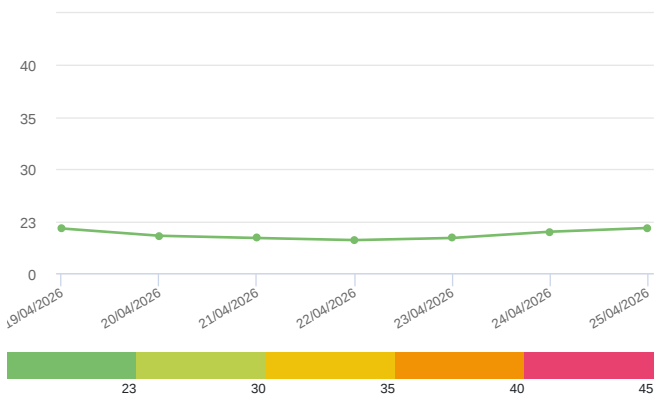
O<sub>3</sub> (μg/m<sup>3</sup>)



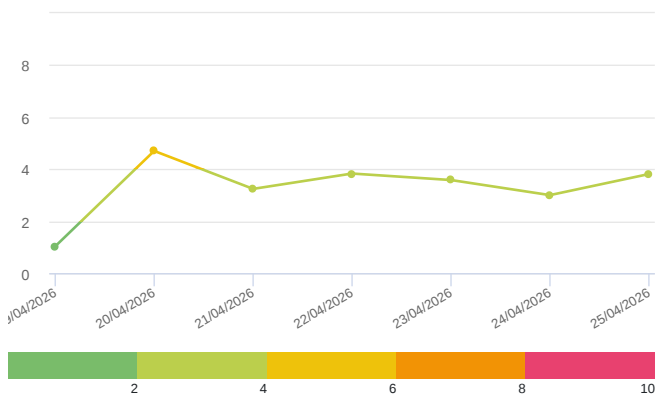
CO (ppb)



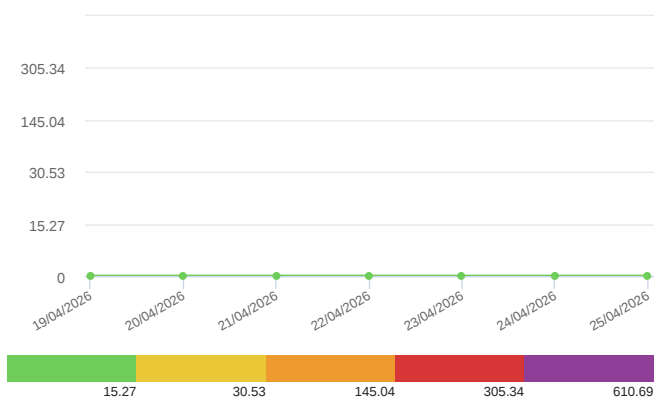
Temperature (°C)



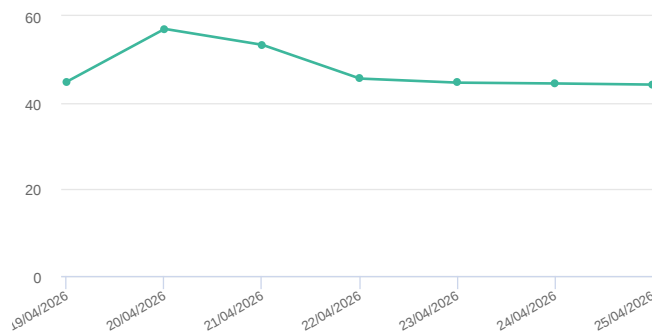
Wind Speed (m/s)



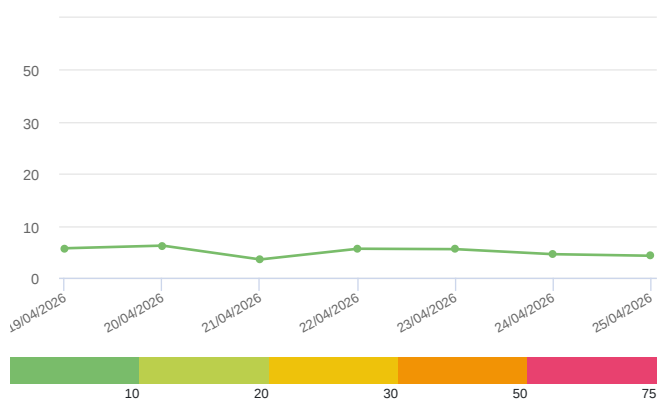
SO<sub>2</sub> (ppb)



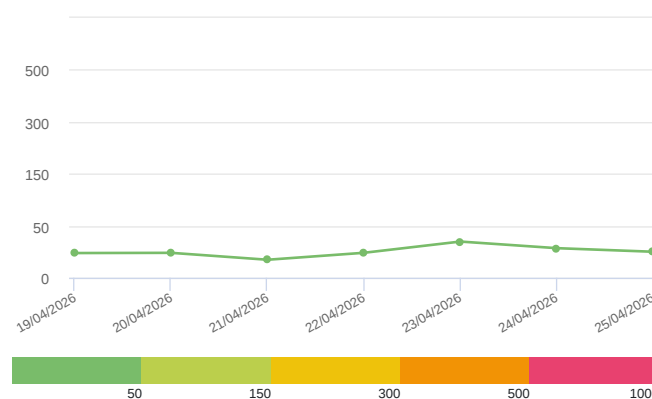
R. Humidity (%)



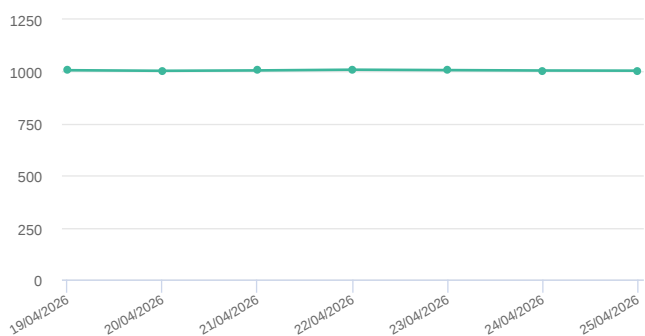
PM<sub>1</sub> (μg/m<sup>3</sup>)



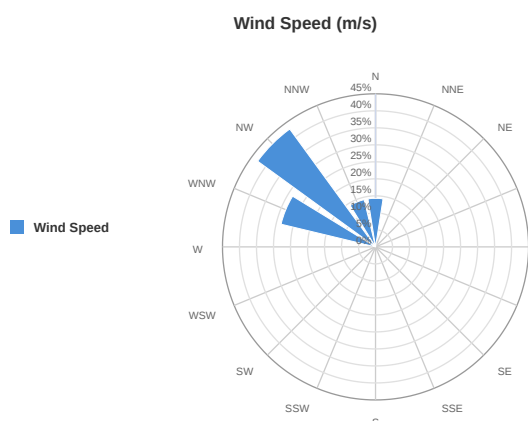
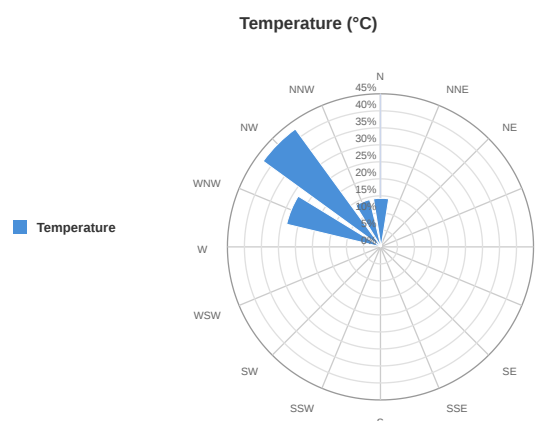
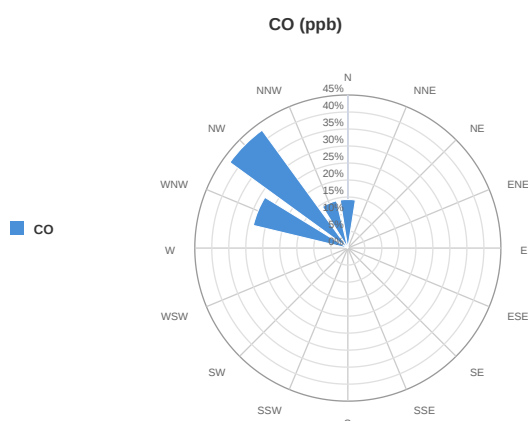
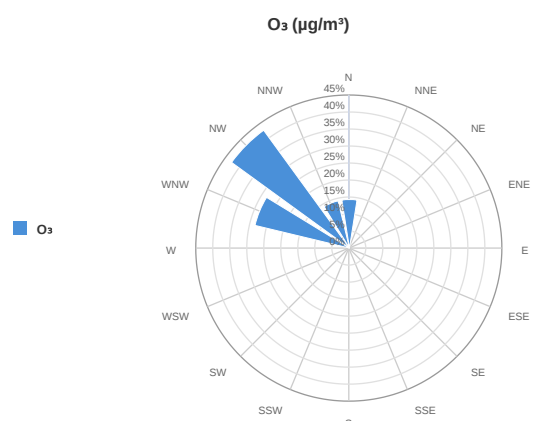
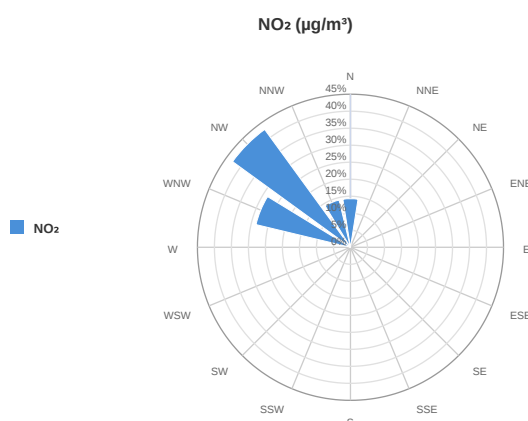
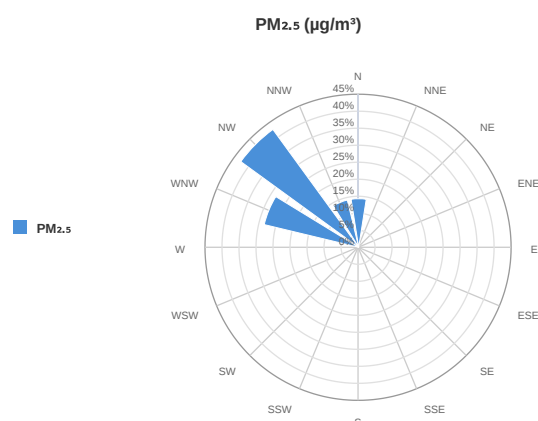
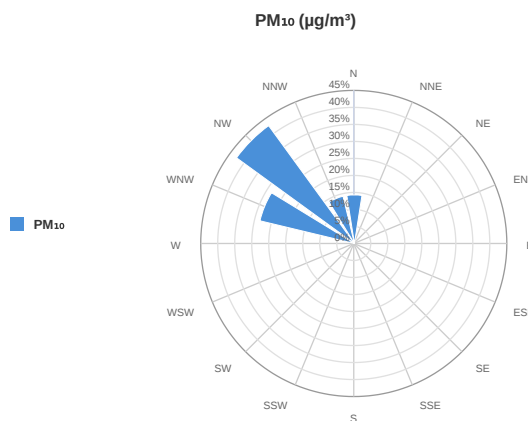
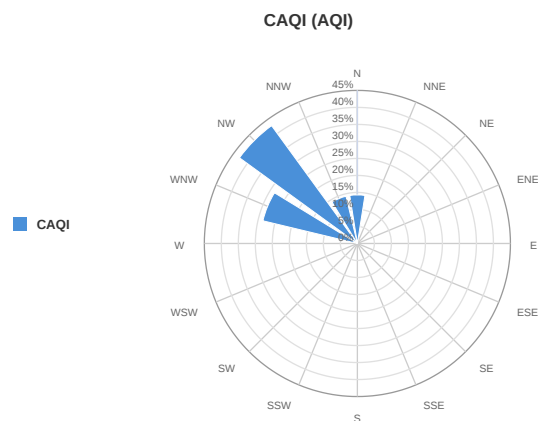
PM<sub>100</sub> (μg/m<sup>3</sup>)



Pressure (HPa)

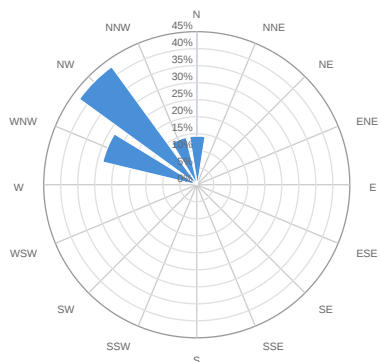


Media zilnică



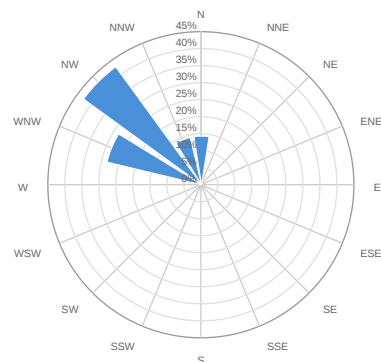
**SO<sub>2</sub> (ppb)**

■ SO<sub>2</sub>



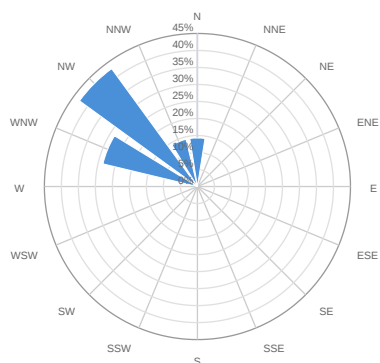
**R. Humidity (%)**

■ R. Humidity



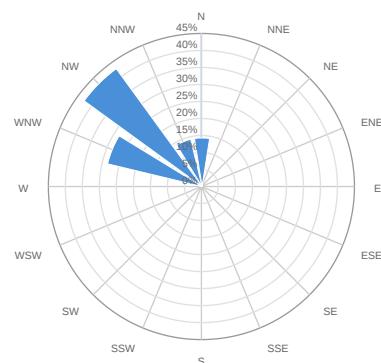
**PM<sub>1</sub> (μg/m<sup>3</sup>)**

■ PM<sub>1</sub>



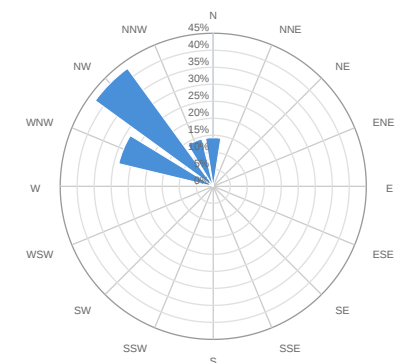
**PM<sub>100</sub> (μg/m<sup>3</sup>)**

■ PM<sub>100</sub>



**Pressure (HPa)**

■ Pressure



---

## Alerte

---

No alerts for the selected date and time range

## Parametrii indicelui de calitate al aerului (ICA)

Media zilnică

To Date	CAQI AQI	PM <sub>10</sub> μg/m <sup>3</sup>	PM <sub>2.5</sub> μg/m <sup>3</sup>	NO <sub>2</sub> μg/m <sup>3</sup>	O <sub>3</sub> μg/m <sup>3</sup>
19/04/2026, 23:59	20	16.02	7.06	18.52	49.01
20/04/2026, 23:59	16	16.34	7.46	22.74	35.01
21/04/2026, 23:59	13	10.93	4.64	23.7	32.34
22/04/2026, 23:59	17	15.56	6.77	19.96	40.68
23/04/2026, 23:59	21	20.64	7.01	21.03	46.25
24/04/2026, 23:59	17	16.83	6.04	23.67	40.6
25/04/2026, 23:59	21	15.3	5.8	19.29	49.58

## Alți parametri

Media zilnică

To Date	CO ppb	Temperature °C	Wind Speed m/s	Wind Direction degree	Battery %	SO <sub>2</sub> ppb	R. Humidity %	PM <sub>1</sub> μg/m <sup>3</sup>	PM <sub>100</sub> μg/m <sup>3</sup>	Pressure HPa
19/04/2026, 23:59	329.88	19.74	1.03	287.42	100	0	44.87	5.67	23.77	1006.67
20/04/2026, 23:59	331.09	16.51	4.7	304.51	100	0	57.03	6.18	23.96	1003.89
21/04/2026, 23:59	300.68	15.53	3.24	347.7	100	0	53.35	3.52	17.29	1005.74
22/04/2026, 23:59	336.04	14.61	3.83	359.46	100	0	45.56	5.58	23.99	1009.14
23/04/2026, 23:59	302.27	15.55	3.58	311.16	100	0	44.62	5.5	34.82	1007.19
24/04/2026, 23:59	311.25	18.3	3	310.91	100	0	44.43	4.53	28.46	1005.24
25/04/2026, 23:59	308.61	19.97	3.81	289.75	100	0	44.17	4.23	25	1004.49

Oizom will not be responsible for Environmental Data accuracy once Validated