

# Consiliul Județean Timiș

## WEEKLY AIR-QUALITY REPORT

Timp de la: **08/03/2026, 00:00**  
Timp până la: **15/03/2026, 00:00**

Numele dispozitivului: **Consiliul Județean Timiș**  
Locația dispozitivului: **Strada Nicu Filipescu 4, Timișoara 300201, Romania**

Parametrii: **CAQI , NO<sub>2</sub> , O<sub>3</sub> , PM<sub>2.5</sub> , PM<sub>10</sub> , Wind Speed , Wind Direction , CO , SO<sub>2</sub> , R. Humidity , PM<sub>1</sub> , PM<sub>100</sub> , Pressure , Temperature**

Consiliul Județean Timiș  
Strada Nicu Filipescu 4, Timișoara  
300201, Romania



Media indicelui de calitate al aerului (ICA): **56**

Prezentare generală zilnică: Parametrii indicelui de calitate al aerului (ICA)

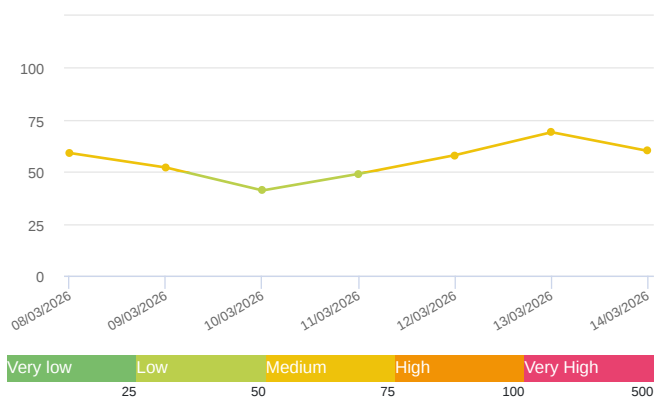
	CAQI AQI	NO <sub>2</sub> μg/m <sup>3</sup>	O <sub>3</sub> μg/m <sup>3</sup>	PM <sub>2.5</sub> μg/m <sup>3</sup>	PM <sub>10</sub> μg/m <sup>3</sup>
<b>Average</b>	56	26.09	44.89	14.25	58.87
<b>Maximum</b>	69	35.81	51.3	22.21	80.47
<b>Date</b>	13/03/2026	13/03/2026	10/03/2026	08/03/2026	13/03/2026
<b>Minimum</b>	41	20.97	35.9	7.89	41.01
<b>Date</b>	10/03/2026	10/03/2026	13/03/2026	10/03/2026	10/03/2026

## Prezentare generală zilnică: Alți parametri

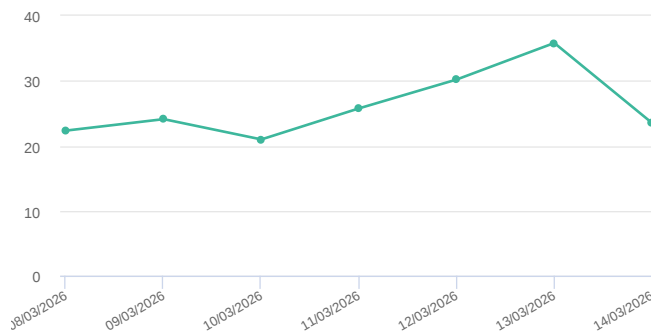
	Wind Speed m/s	Wind Direction degree	Battery %	CO ppb	SO <sub>2</sub> ppb	R. Humidity %	PM <sub>1</sub> μg/m <sup>3</sup>	PM <sub>100</sub> μg/m <sup>3</sup>	Pressure hPa	Temperature °C
<b>Average</b>	2.73	157.94	100	352.78	2.49	44.4	11.97	98.77	1011.21	14.29
<b>Maximum</b>	4.95	163.16	100	423.86	2.5	47.74	20.02	117.62	1017.61	15.44
<b>Date</b>	14/03/2026	14/03/2026	08/03/2026	13/03/2026	09/03/2026	09/03/2026	08/03/2026	13/03/2026	09/03/2026	12/03/2026
<b>Minimum</b>	1.13	61.35	100	304.75	2.46	40.03	6.11	80.29	999.61	13.22
<b>Date</b>	08/03/2026	08/03/2026	08/03/2026	10/03/2026	14/03/2026	11/03/2026	10/03/2026	10/03/2026	14/03/2026	14/03/2026

### Media zilnică

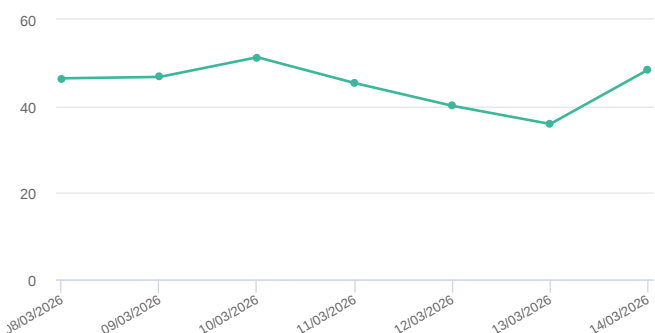
#### CAQI (AQI)



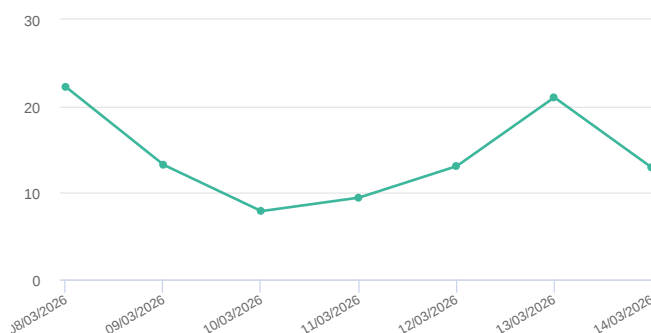
#### NO<sub>2</sub> (μg/m<sup>3</sup>)



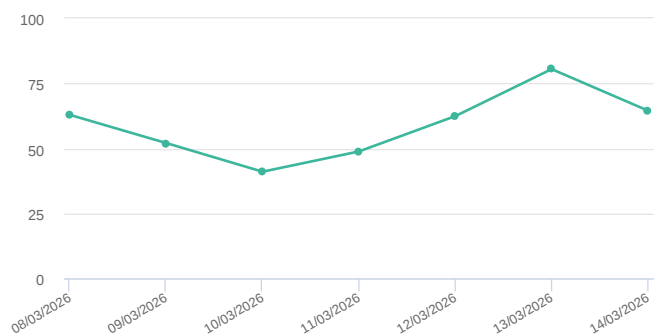
#### O<sub>3</sub> (μg/m<sup>3</sup>)



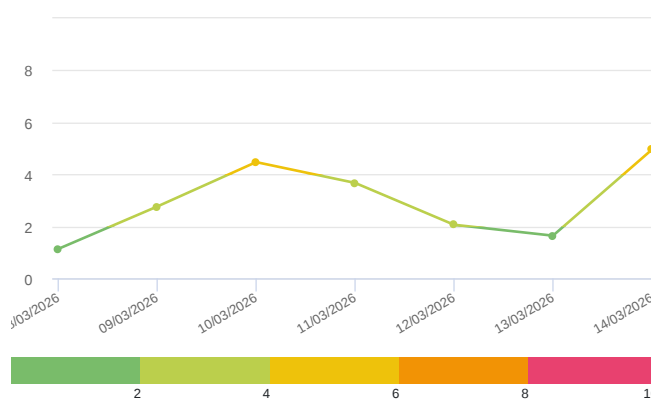
#### PM<sub>2.5</sub> (μg/m<sup>3</sup>)



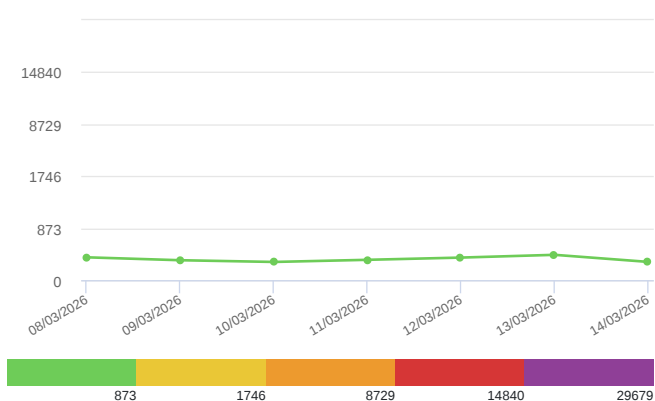
#### PM<sub>10</sub> (μg/m<sup>3</sup>)



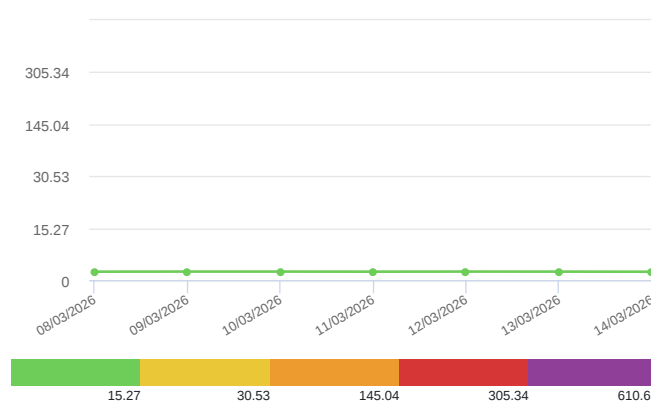
#### Wind Speed (m/s)



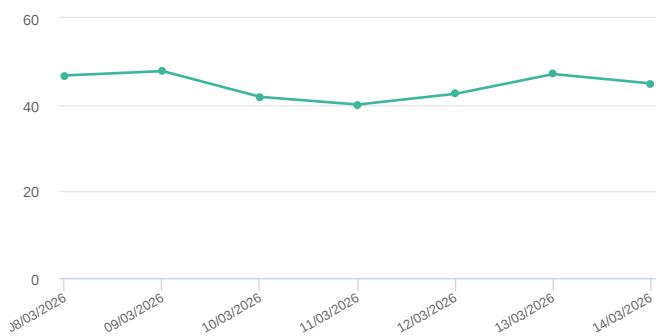
#### CO (ppb)



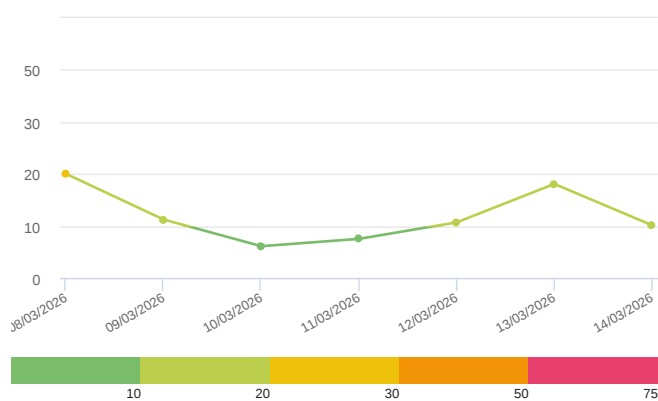
#### SO<sub>2</sub> (ppb)



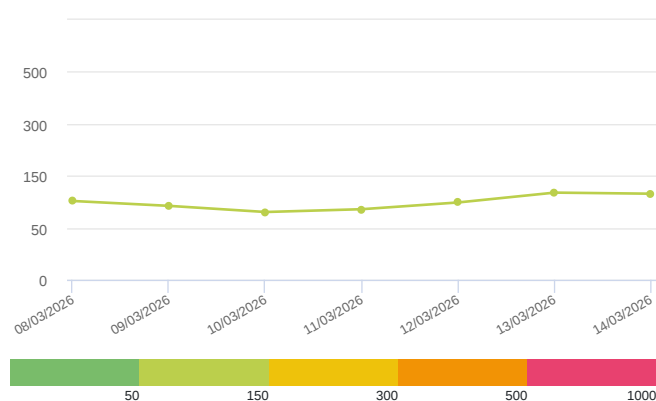
R. Humidity (%)



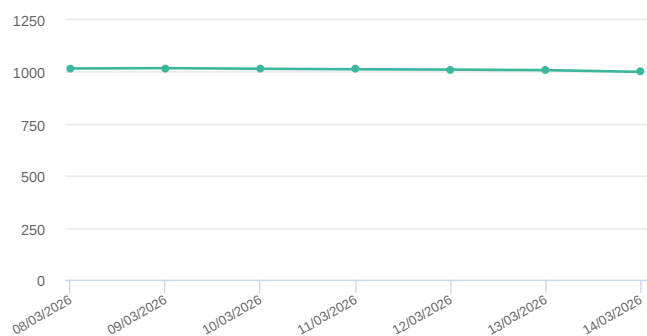
PM<sub>1</sub> (μg/m<sup>3</sup>)



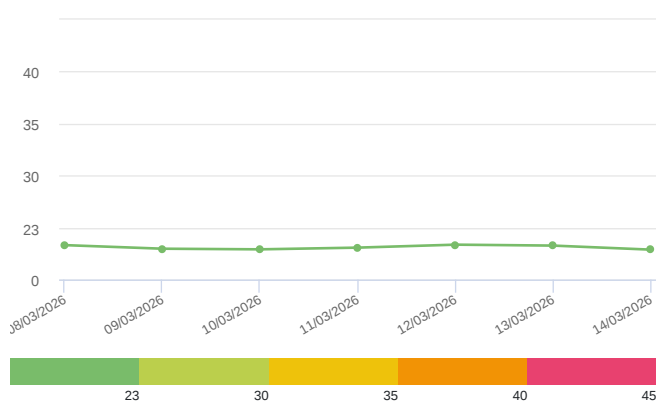
PM<sub>100</sub> (μg/m<sup>3</sup>)



Pressure (hPa)



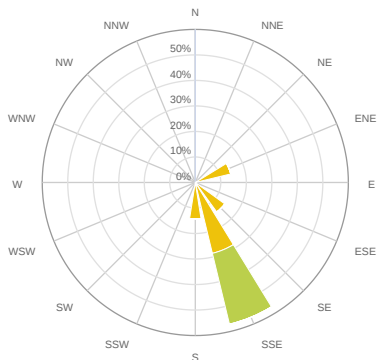
Temperature (°C)



Media zilnică

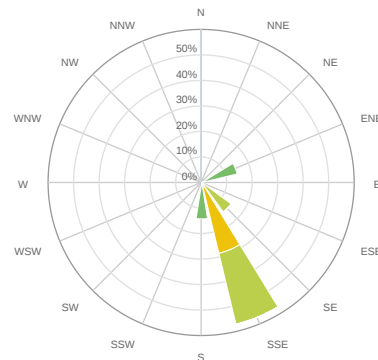
CAQI (AQI)

- > 100
- 75 - 100
- 50 - 75
- 25 - 50
- < 25



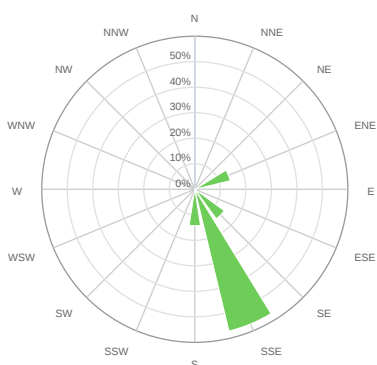
Wind Speed (m/s)

- > 8
- 6 - 8
- 4 - 6
- 2 - 4
- < 2



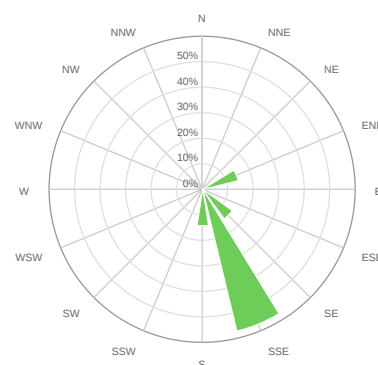
CO (ppb)

- > 14840
- 8729 - 14840
- 1746 - 8729
- 873 - 1746
- < 873



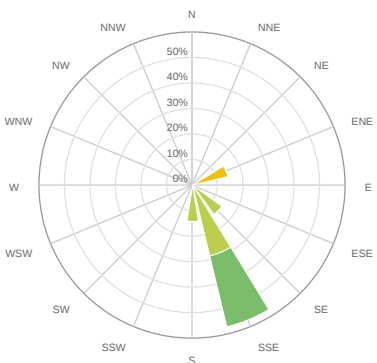
SO<sub>2</sub> (ppb)

- > 305.34
- 145.04 - 305.34
- 30.53 - 145.04
- 15.27 - 30.53
- < 15.27



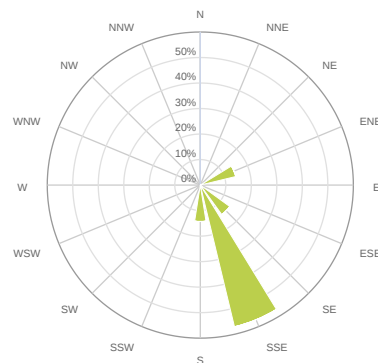
PM<sub>1</sub> (μg/m<sup>3</sup>)

- > 50
- 30 - 50
- 20 - 30
- 10 - 20
- < 10



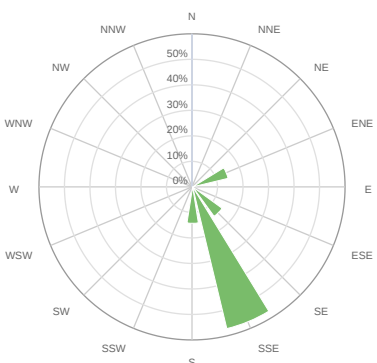
PM<sub>100</sub> (μg/m<sup>3</sup>)

- > 500
- 300 - 500
- 150 - 300
- 50 - 150
- < 50



Temperature (°C)

- > 40
- 35 - 40
- 30 - 35
- 23 - 30
- < 23



---

## Alerte

---

No alerts for the selected date and time range

## Parametrii indicelui de calitate al aerului (ICA)

Media zilnică

To Date	CAQI AQI	NO <sub>2</sub> μg/m <sup>3</sup>	O <sub>3</sub> μg/m <sup>3</sup>	PM <sub>2.5</sub> μg/m <sup>3</sup>	PM <sub>10</sub> μg/m <sup>3</sup>
08/03/2026, 23:59	59	22.33	46.44	22.21	62.87
09/03/2026, 23:59	52	24.09	46.76	13.23	52.03
10/03/2026, 23:59	41	20.97	51.3	7.89	41.01
11/03/2026, 23:59	49	25.75	45.33	9.45	48.8
12/03/2026, 23:59	58	30.19	40.08	13.08	62.39
13/03/2026, 23:59	69	35.81	35.9	21.02	80.47
14/03/2026, 23:59	60	23.51	48.41	12.9	64.49

## Alți parametri

Media zilnică

To Date	Wind Speed m/s	Wind Direction degree	Battery %	CO ppb	SO <sub>2</sub> ppb	R. Humidity %	PM <sub>1</sub> μg/m <sup>3</sup>	PM <sub>100</sub> μg/m <sup>3</sup>	Pressure HPa	Temperature °C
08/03/2026, 23:59	1.13	61.35	100	382.6	2.48	46.75	20.02	101.51	1015.91	15.22
09/03/2026, 23:59	2.76	153.09	100	333.69	2.5	47.74	11.23	92.14	1017.61	13.63
10/03/2026, 23:59	4.47	163.47	100	304.75	2.5	41.8	6.11	80.29	1014.54	13.37
11/03/2026, 23:59	3.67	166.94	100	340.77	2.48	40.03	7.52	85.71	1012.23	14.12
12/03/2026, 23:59	2.06	138.82	100	378.41	2.5	42.51	10.69	98.67	1010.59	15.44
13/03/2026, 23:59	1.64	178.6	100	423.86	2.49	47.06	18.08	117.62	1008.01	15.01
14/03/2026, 23:59	4.95	163.16	100	305.38	2.46	44.9	10.15	115.47	999.61	13.22

Oizom will not be responsible for Environmental Data accuracy once Validated