

Consiliul Județean Timiș

WEEKLY AIR-QUALITY REPORT

Timp de la: **03/05/2026, 00:00**
Timp până la: **10/05/2026, 00:00**

Numele dispozitivului: **Consiliul Județean Timiș**
Locația dispozitivului: **Strada Nicu Filipescu 4, Timișoara 300201, Romania**

Parametrii: **CAQI , PM₁₀ , PM_{2.5} , NO₂ , O₃ , CO , Temperature , Wind Speed , Wind Direction , SO₂ , R. Humidity , PM₁ , PM₁₀₀ , Pressure**

Consiliul Județean Timiș
Strada Nicu Filipescu 4, Timișoara
300201, Romania



Media indicelui de calitate al aerului (ICA): **36**

Prezentare generală zilnică: Parametrii indicelui de calitate al aerului (ICA)

| | CAQI AQI | PM ₁₀ μg/m ³ | PM _{2.5} μg/m ³ | NO ₂ μg/m ³ | O ₃ μg/m ³ |
|----------------|-------------|---------------------------------------|--|--------------------------------------|-------------------------------------|
| Average | 36 | 35.45 | 9.61 | 32.45 | 42.93 |
| Maximum | 43 | 43.01 | 13.96 | 43.74 | 50.61 |
| Date | 04/05/2026 | 04/05/2026 | 08/05/2026 | 07/05/2026 | 03/05/2026 |
| Minimum | 27 | 26.33 | 6.61 | 24.91 | 30.68 |
| Date | 03/05/2026 | 03/05/2026 | 03/05/2026 | 03/05/2026 | 07/05/2026 |

The data shown above is based on Media zilnică .

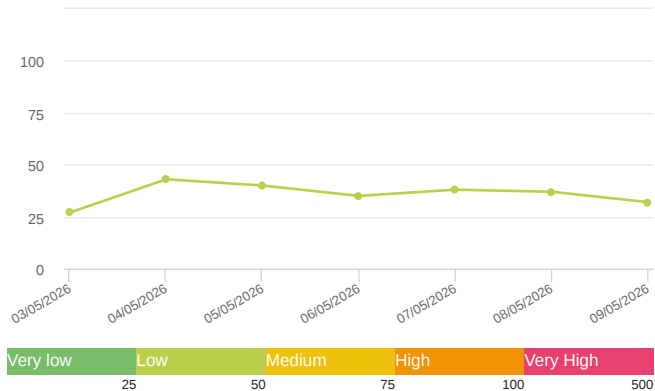
Prezentare generală zilnică: Alți parametri

| | CO ppb | Temperature °C | Wind Speed m/s | Wind Direction degree | Battery % | SO ₂ ppb | R. Humidity % | PM ₁ μg/m ³ | PM ₁₀₀ μg/m ³ | Pressure HPa |
|----------------|------------|-------------------|-------------------|--------------------------|--------------|------------------------|------------------|--------------------------------------|--|-----------------|
| Average | 342.93 | 20.61 | 0.7 | 152.71 | 100 | 4.57 | 50.57 | 7.6 | 59.22 | 1004.55 |
| Maximum | 374.57 | 22.67 | 3.11 | 168.37 | 100 | 10.36 | 66.21 | 11.99 | 70.65 | 1009.5 |
| Date | 04/05/2026 | 06/05/2026 | 05/05/2026 | 05/05/2026 | 03/05/2026 | 05/05/2026 | 07/05/2026 | 08/05/2026 | 04/05/2026 | 03/05/2026 |
| Minimum | 305.39 | 16.67 | 0.56 | 148.27 | 100 | 2.47 | 41.5 | 5.09 | 51.13 | 1001.32 |
| Date | 03/05/2026 | 03/05/2026 | 04/05/2026 | 04/05/2026 | 03/05/2026 | 07/05/2026 | 04/05/2026 | 03/05/2026 | 09/05/2026 | 06/05/2026 |

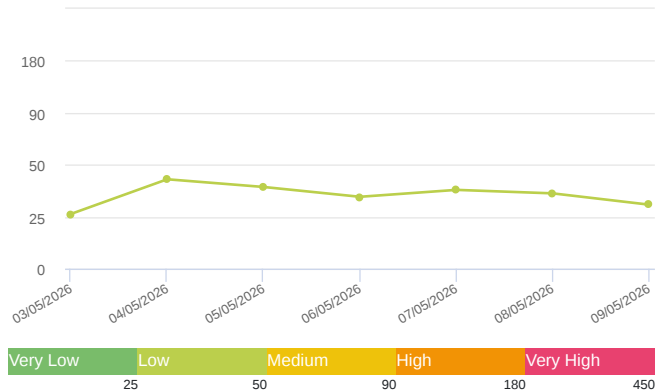
The data shown above is based on Media zilnică .

Media zilnică

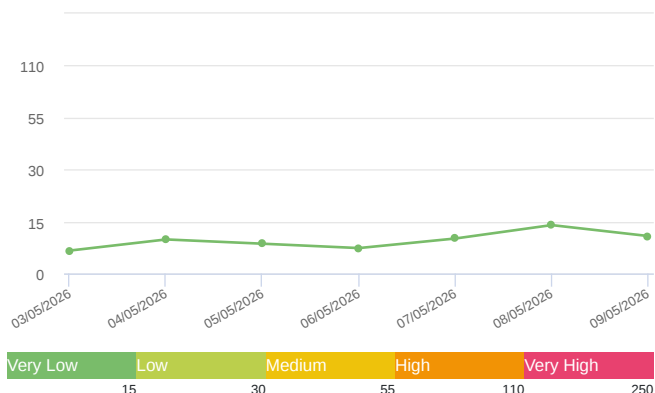
CAQI (AQI)



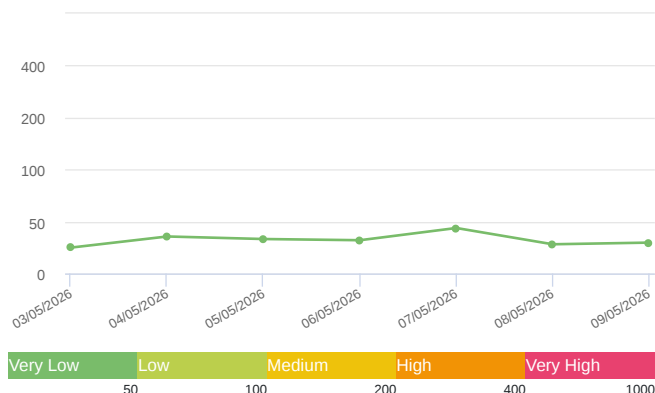
PM₁₀ (μg/m³)



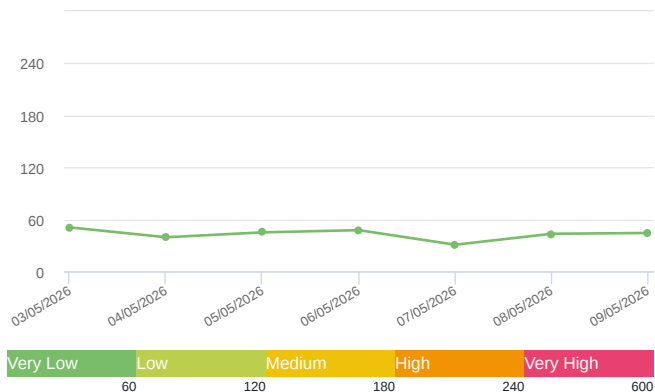
PM_{2.5} (μg/m³)



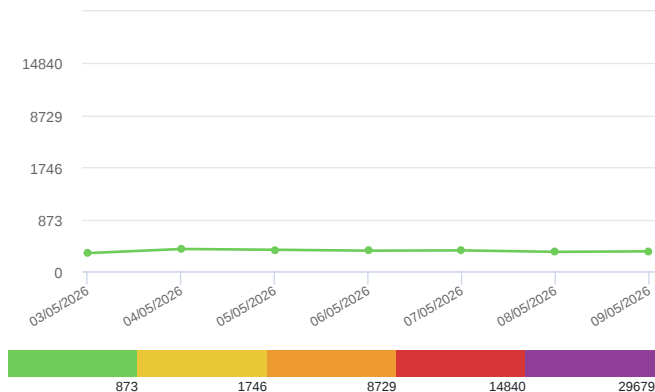
NO₂ (μg/m³)



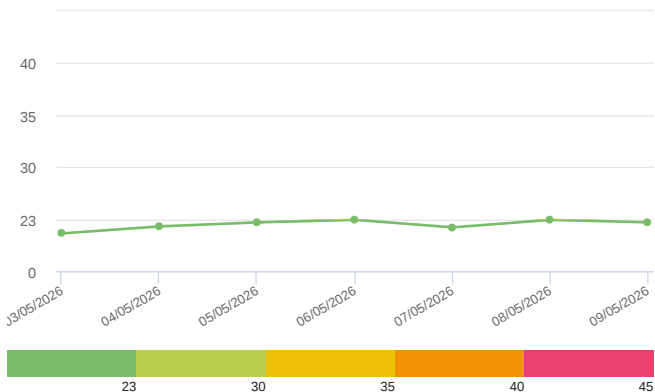
O₃ (μg/m³)



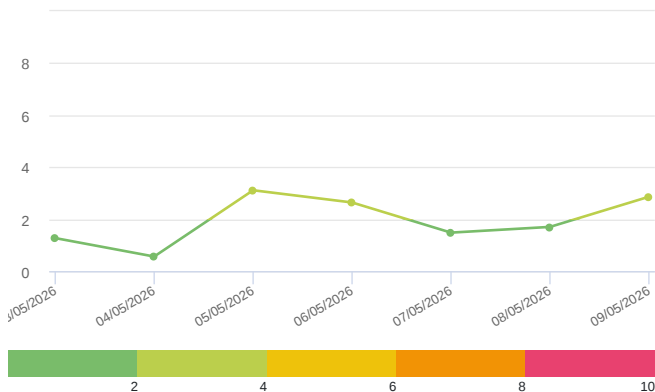
CO (ppb)



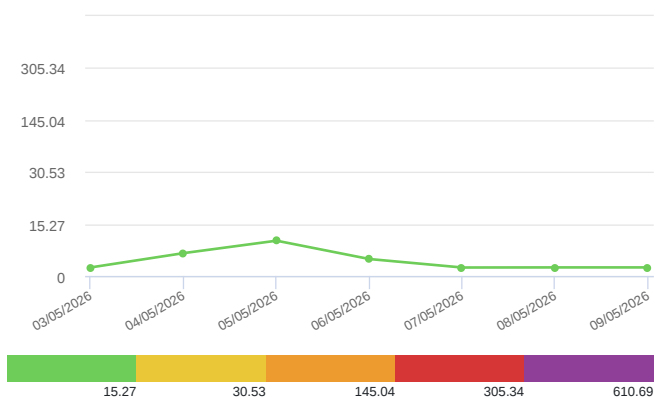
Temperature (°C)



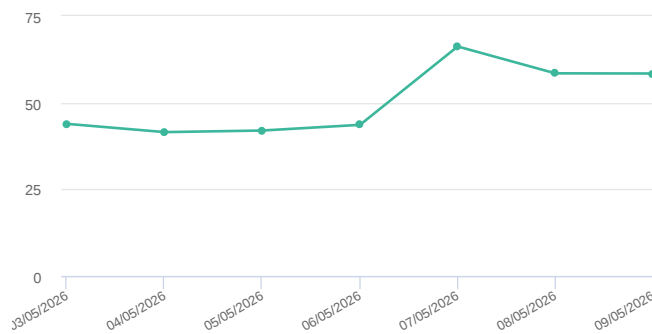
Wind Speed (m/s)



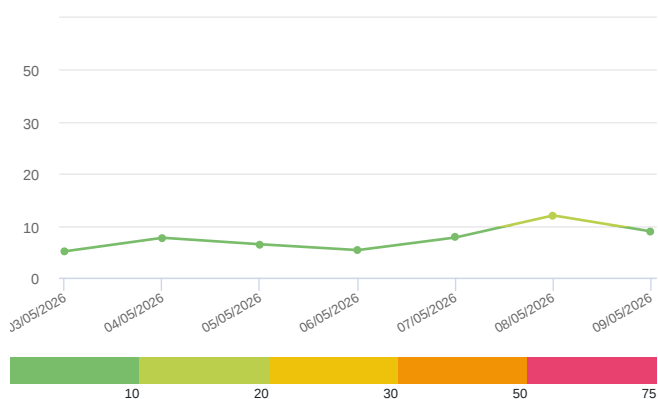
SO₂ (ppb)



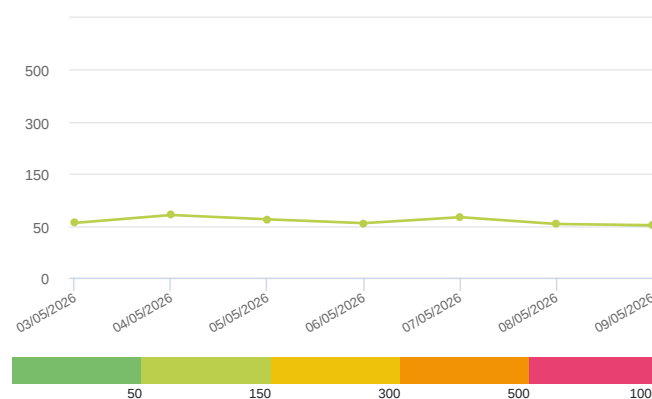
R. Humidity (%)



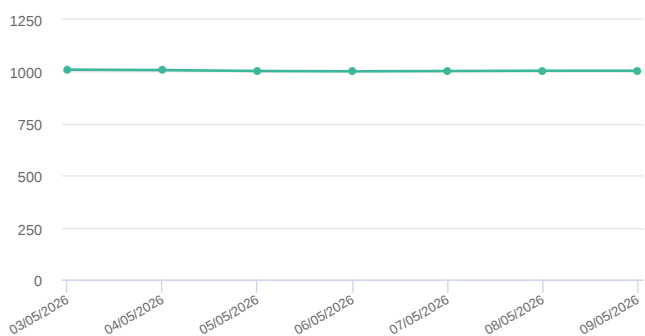
PM₁ (μg/m³)



PM₁₀₀ (μg/m³)



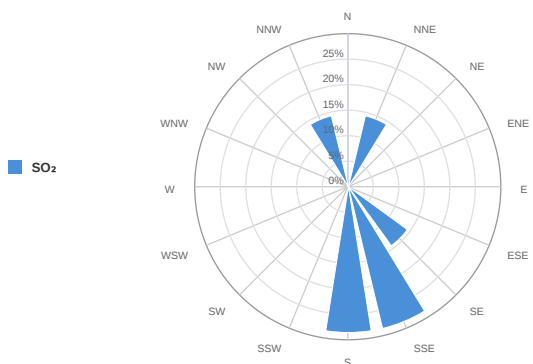
Pressure (hPa)



Media zilnică

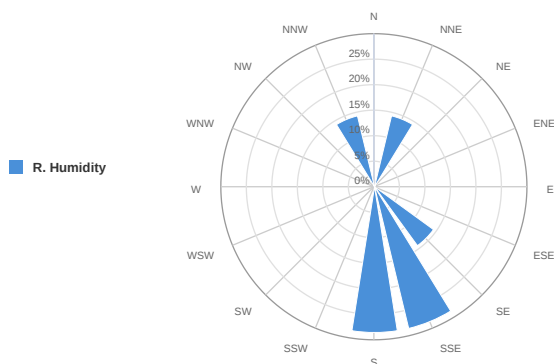


SO₂ (ppb)



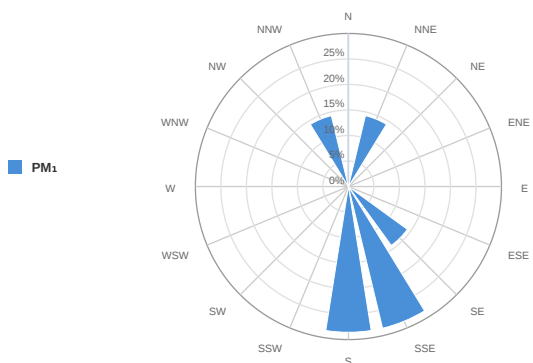
■ SO₂

R. Humidity (%)



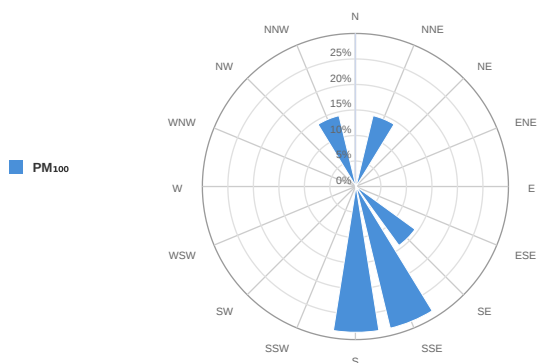
■ R. Humidity

PM₁ (μg/m³)



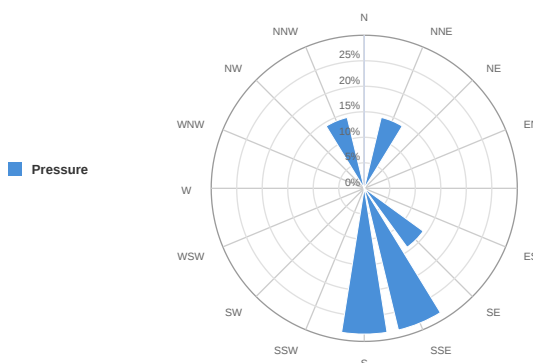
■ PM₁

PM₁₀₀ (μg/m³)



■ PM₁₀₀

Pressure (HPa)



■ Pressure

Alerte

No alerts for the selected date and time range

Parametrii indicelui de calitate al aerului (ICA)

Media zilnică

| To Date | CAQI AQI | PM ₁₀ μg/m ³ | PM _{2.5} μg/m ³ | NO ₂ μg/m ³ | O ₃ μg/m ³ |
|-------------------|-------------|---------------------------------------|--|--------------------------------------|-------------------------------------|
| 03/05/2026, 23:59 | 27 | 26.33 | 6.61 | 24.91 | 50.61 |
| 04/05/2026, 23:59 | 43 | 43.01 | 9.83 | 35.58 | 39.29 |
| 05/05/2026, 23:59 | 40 | 39.3 | 8.59 | 33.13 | 44.94 |
| 06/05/2026, 23:59 | 35 | 34.57 | 7.33 | 32.01 | 47.45 |
| 07/05/2026, 23:59 | 38 | 37.9 | 10.1 | 43.74 | 30.68 |
| 08/05/2026, 23:59 | 37 | 36.22 | 13.96 | 28.08 | 43.31 |
| 09/05/2026, 23:59 | 32 | 30.81 | 10.81 | 29.69 | 44.21 |

Alți parametri

Media zilnică

| To Date | CO ppb | Temperature °C | Wind Speed m/s | Wind Direction degree | Battery % | SO ₂ ppb | R. Humidity % | PM ₁ μg/m ³ | PM ₁₀₀ μg/m ³ | Pressure HPa |
|-------------------|-----------|-------------------|-------------------|--------------------------|--------------|------------------------|------------------|--------------------------------------|--|-----------------|
| 03/05/2026, 23:59 | 305.39 | 16.67 | 1.27 | 133.67 | 100 | 2.51 | 43.88 | 5.09 | 55.46 | 1009.5 |
| 04/05/2026, 23:59 | 374.57 | 19.77 | 0.56 | 148.27 | 100 | 6.71 | 41.5 | 7.69 | 70.65 | 1007.26 |
| 05/05/2026, 23:59 | 361.38 | 21.56 | 3.11 | 168.37 | 100 | 10.36 | 41.96 | 6.44 | 62.38 | 1002.87 |
| 06/05/2026, 23:59 | 346.46 | 22.67 | 2.64 | 185.96 | 100 | 4.96 | 43.6 | 5.32 | 54.95 | 1001.32 |
| 07/05/2026, 23:59 | 350.93 | 19.34 | 1.48 | 178.84 | 100 | 2.47 | 66.21 | 7.75 | 66.51 | 1002.75 |
| 08/05/2026, 23:59 | 326.61 | 22.66 | 1.7 | 338.58 | 100 | 2.5 | 58.46 | 11.99 | 53.43 | 1004.04 |
| 09/05/2026, 23:59 | 335.18 | 21.57 | 2.86 | 26.29 | 100 | 2.51 | 58.41 | 8.92 | 51.13 | 1004.1 |

Oizom will not be responsible for Environmental Data accuracy once Validated