

# Consiliul Județean Timiș

## WEEKLY AIR-QUALITY REPORT

Timp de la: **12/04/2026, 00:00**  
Timp până la: **19/04/2026, 00:00**

Numele dispozitivului: **Consiliul Județean Timiș**  
Locația dispozitivului: **Strada Nicu Filipescu 4, Timișoara 300201, Romania**

Parametrii: **CAQI , PM<sub>10</sub> , PM<sub>2.5</sub> , NO<sub>2</sub> , O<sub>3</sub> , CO , Temperature , Wind Speed , Wind Direction , SO<sub>2</sub> , R. Humidity , PM<sub>1</sub> , PM<sub>100</sub> , Pressure**

Consiliul Județean Timiș  
Strada Nicu Filipescu 4, Timișoara  
300201, Romania



Media indicelui de calitate al aerului (ICA): **42**

Prezentare generală zilnică: Parametrii indicelui de calitate al aerului (ICA)

	CAQI AQI	PM <sub>10</sub> μg/m <sup>3</sup>	PM <sub>2.5</sub> μg/m <sup>3</sup>	NO <sub>2</sub> μg/m <sup>3</sup>	O <sub>3</sub> μg/m <sup>3</sup>
<b>Average</b>	42	41.91	11.78	23.43	49.08
<b>Maximum</b>	56	58.65	17.02	29.6	56.61
<b>Date</b>	17/04/2026	17/04/2026	17/04/2026	14/04/2026	18/04/2026
<b>Minimum</b>	30	29.08	7.77	17.97	42.77
<b>Date</b>	13/04/2026	13/04/2026	18/04/2026	18/04/2026	16/04/2026

The data shown above is based on Media zilnică .

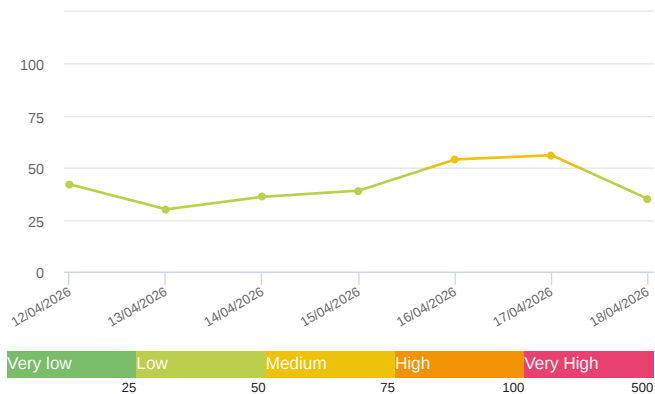
## Prezentare generală zilnică: Alți parametri

	CO ppb	Temperature °C	Wind Speed m/s	Wind Direction degree	Battery %	SO <sub>2</sub> ppb	R. Humidity %	PM <sub>1</sub> μg/m <sup>3</sup>	PM <sub>100</sub> μg/m <sup>3</sup>	Pressure HPa
<b>Average</b>	338.73	17.61	1.89	42.53	100	2.5	47.11	9.85	72.85	1006.69
<b>Maximum</b>	367.92	20.73	5.33	12.34	100	2.53	50.49	14.46	82.55	1008.46
<b>Date</b>	16/04/2026	17/04/2026	18/04/2026	18/04/2026	12/04/2026	15/04/2026	16/04/2026	17/04/2026	17/04/2026	15/04/2026
<b>Minimum</b>	314.25	12.9	1.1	27.36	100	2.45	42.75	6.12	57.59	1004.78
<b>Date</b>	18/04/2026	12/04/2026	15/04/2026	15/04/2026	12/04/2026	16/04/2026	18/04/2026	18/04/2026	13/04/2026	13/04/2026

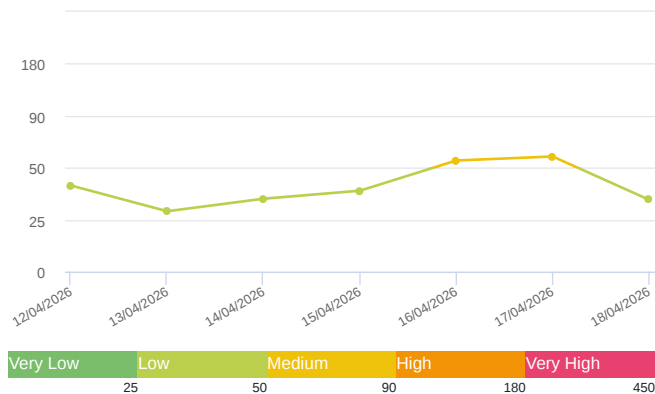
The data shown above is based on Media zilnică .

Media zilnică

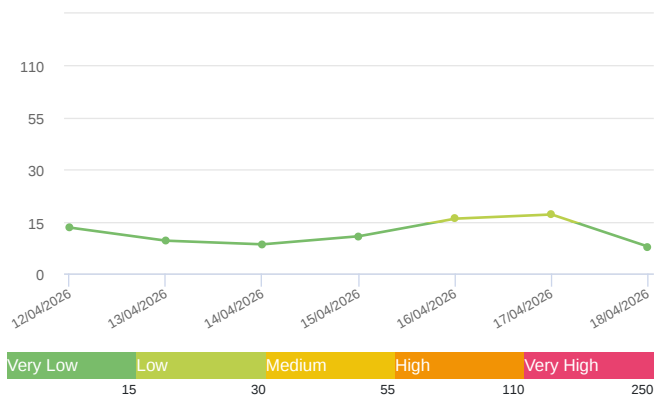
CAQI (AQI)



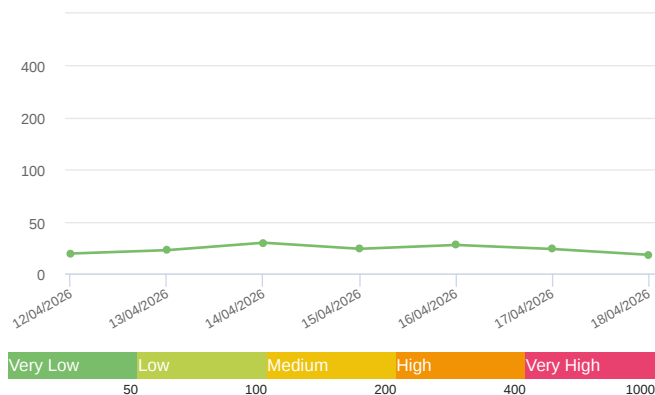
PM<sub>10</sub> (μg/m<sup>3</sup>)



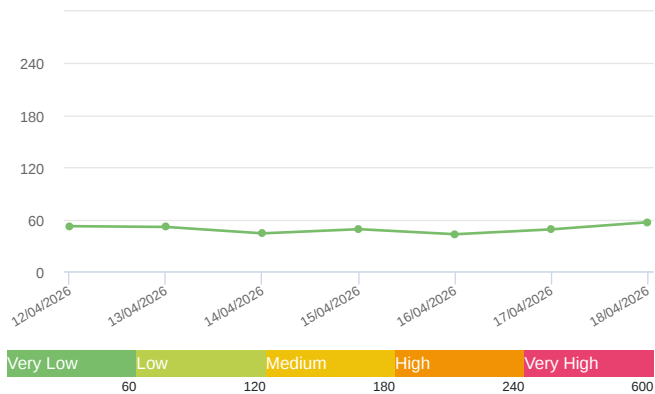
PM<sub>2.5</sub> (μg/m<sup>3</sup>)



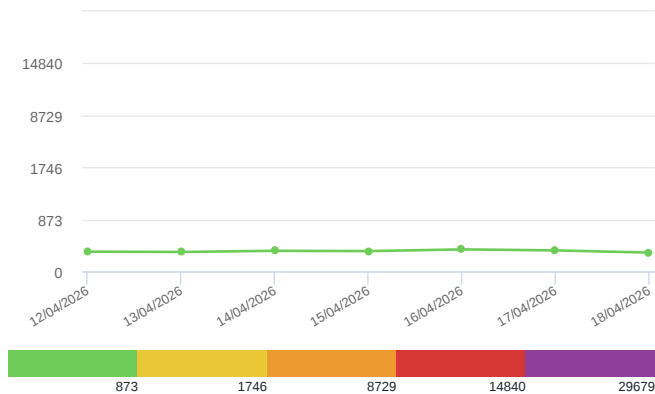
NO<sub>2</sub> (μg/m<sup>3</sup>)



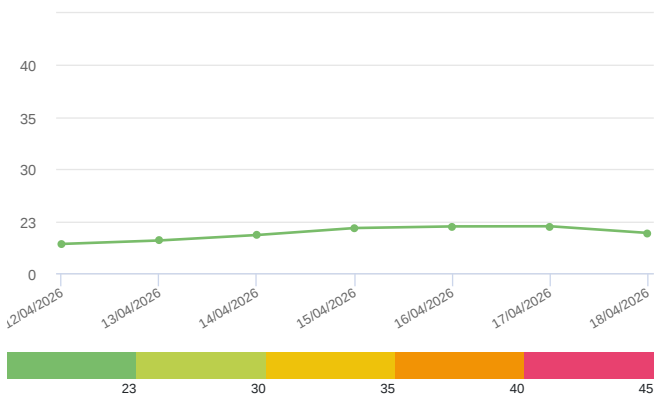
O<sub>3</sub> (μg/m<sup>3</sup>)



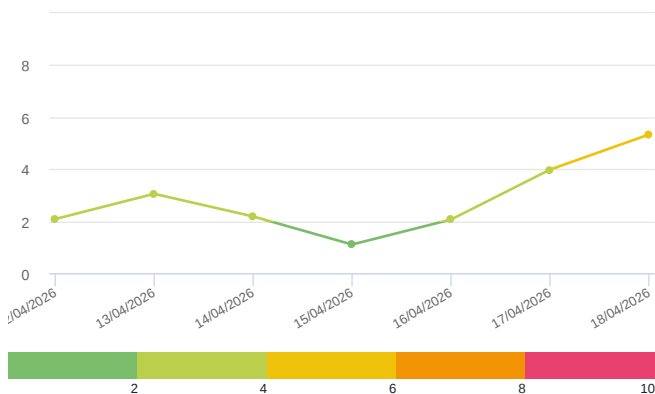
CO (ppb)



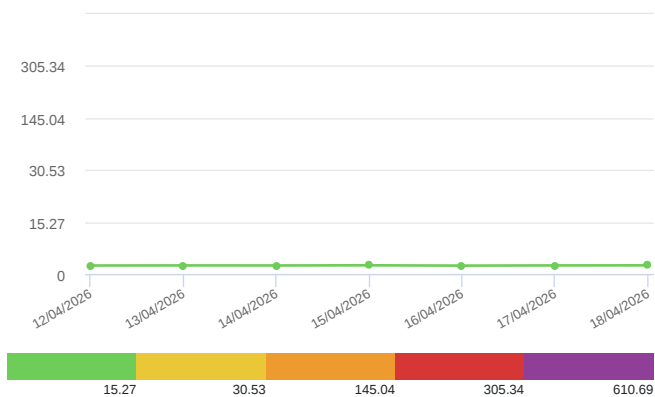
Temperature (°C)



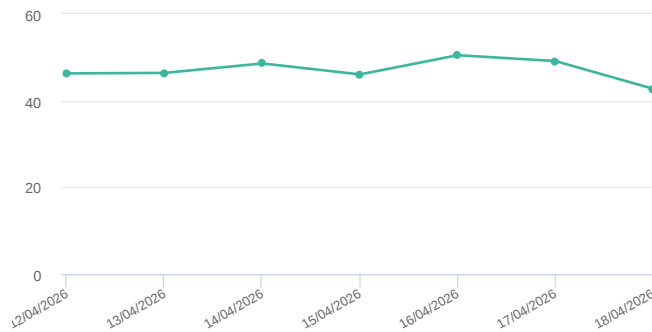
Wind Speed (m/s)



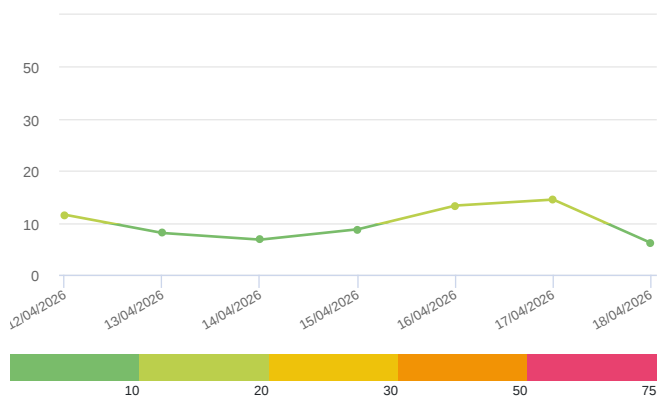
SO<sub>2</sub> (ppb)



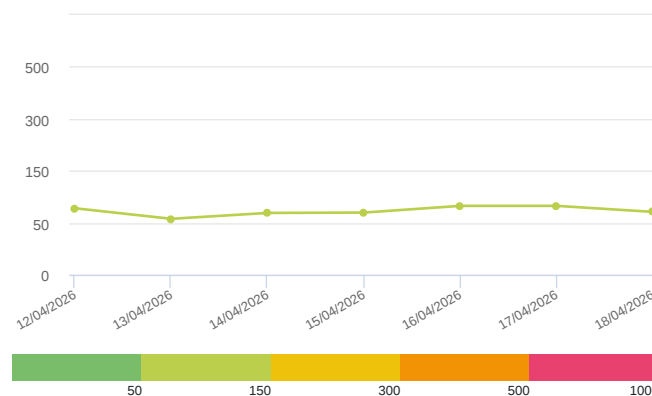
R. Humidity (%)



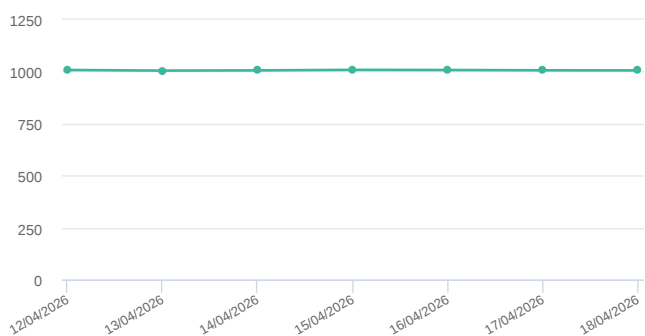
PM<sub>1</sub> (μg/m<sup>3</sup>)



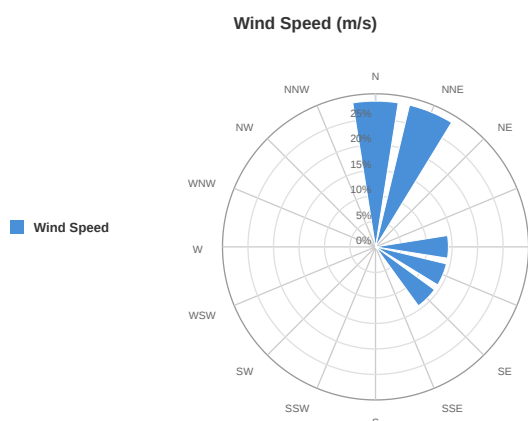
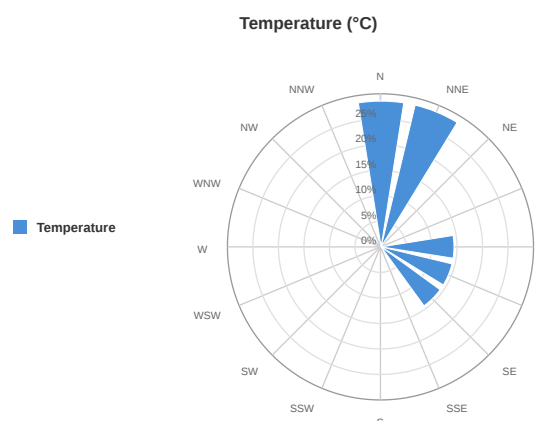
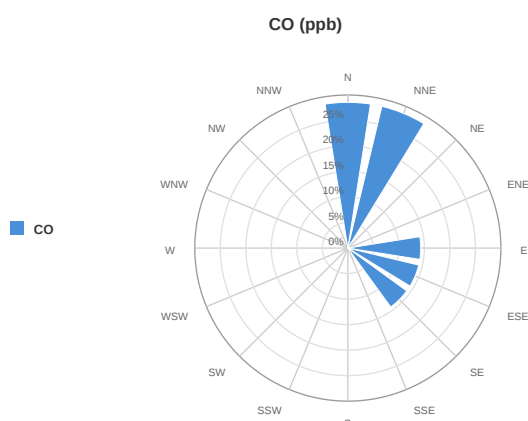
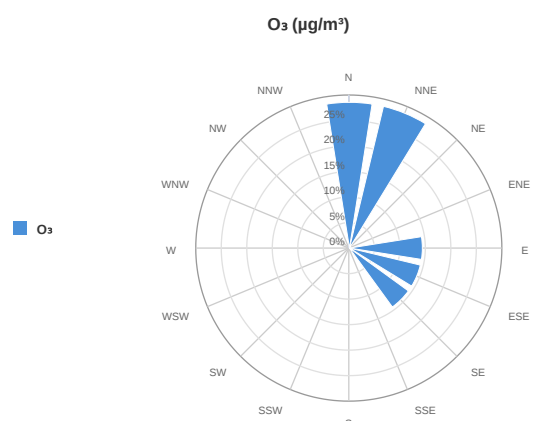
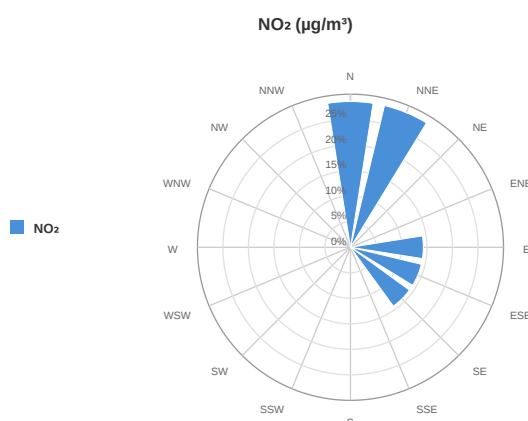
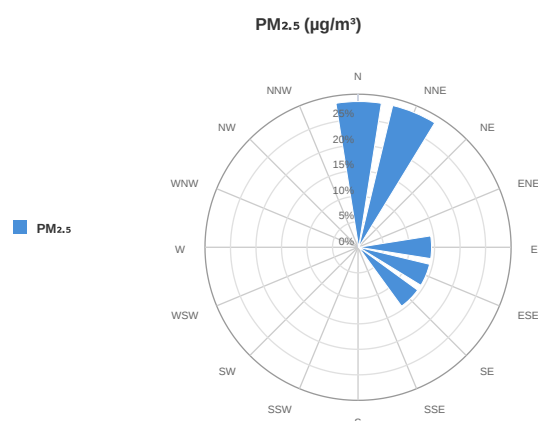
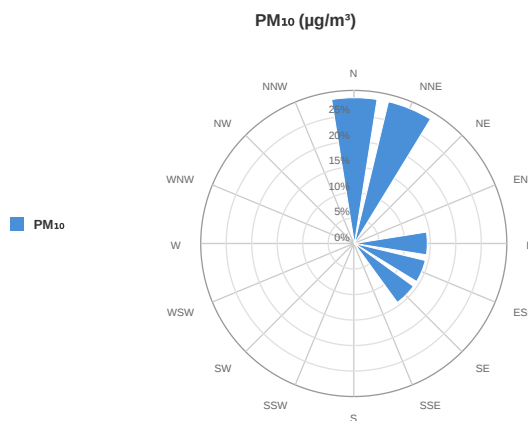
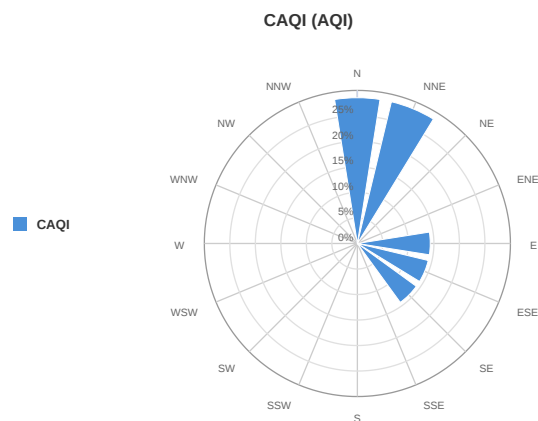
PM<sub>100</sub> (μg/m<sup>3</sup>)



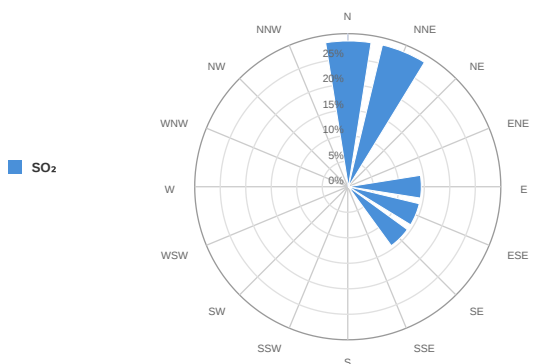
Pressure (hPa)



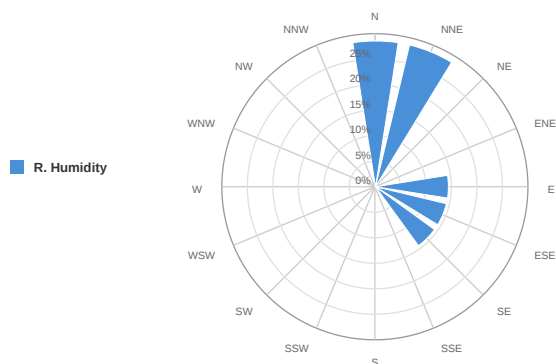
Media zilnică



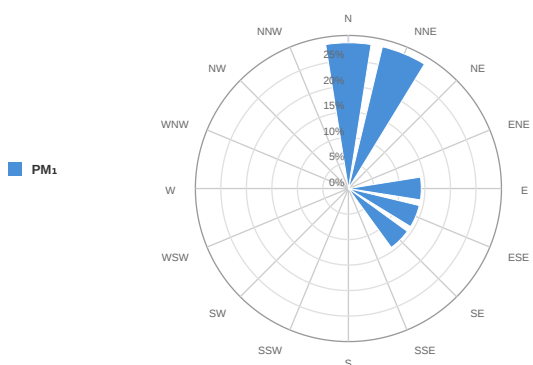
**SO<sub>2</sub> (ppb)**



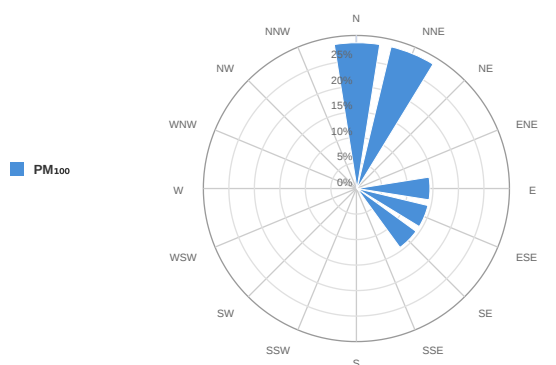
**R. Humidity (%)**



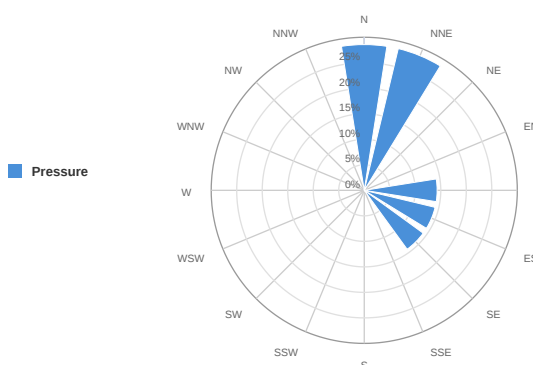
**PM<sub>1</sub> (μg/m<sup>3</sup>)**



**PM<sub>100</sub> (μg/m<sup>3</sup>)**



**Pressure (HPa)**



---

## Alerte

---

No alerts for the selected date and time range

## Parametrii indicelui de calitate al aerului (ICA)

Media zilnică

To Date	CAQI AQI	PM <sub>10</sub> μg/m <sup>3</sup>	PM <sub>2.5</sub> μg/m <sup>3</sup>	NO <sub>2</sub> μg/m <sup>3</sup>	O <sub>3</sub> μg/m <sup>3</sup>
12/04/2026, 23:59	42	41.45	13.24	19.22	52.1
13/04/2026, 23:59	30	29.08	9.47	22.46	51.2
14/04/2026, 23:59	36	35.09	8.41	29.6	43.8
15/04/2026, 23:59	39	38.96	10.75	23.77	48.6
16/04/2026, 23:59	54	55.55	15.82	27.46	42.77
17/04/2026, 23:59	56	58.65	17.02	23.56	48.45
18/04/2026, 23:59	35	34.59	7.77	17.97	56.61

## Alți parametri

Media zilnică

To Date	CO ppb	Temperature °C	Wind Speed m/s	Wind Direction degree	Battery %	SO <sub>2</sub> ppb	R. Humidity %	PM <sub>1</sub> μg/m <sup>3</sup>	PM <sub>100</sub> μg/m <sup>3</sup>	Pressure HPa
12/04/2026, 23:59	329.92	12.9	2.08	92.44	100	2.47	46.29	11.54	77.85	1007.85
13/04/2026, 23:59	324.65	14.45	3.05	104.32	100	2.51	46.41	8.03	57.59	1004.78
14/04/2026, 23:59	344.37	16.87	2.18	137.26	100	2.49	48.59	6.75	68.94	1005.91
15/04/2026, 23:59	338.84	19.93	1.1	27.36	100	2.53	46.06	8.75	69.62	1008.46
16/04/2026, 23:59	367.92	20.66	2.06	5.92	100	2.45	50.49	13.31	82.49	1007.73
17/04/2026, 23:59	351.19	20.73	3.98	8.04	100	2.51	49.15	14.46	82.55	1006.32
18/04/2026, 23:59	314.25	17.75	5.33	12.34	100	2.52	42.75	6.12	70.93	1005.77

Oizom will not be responsible for Environmental Data accuracy once Validated