

Pichet nr.2
km 2+762.15


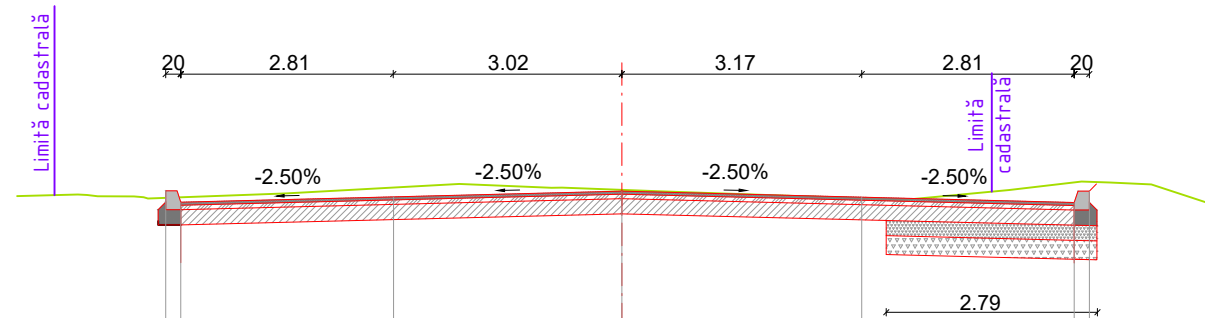
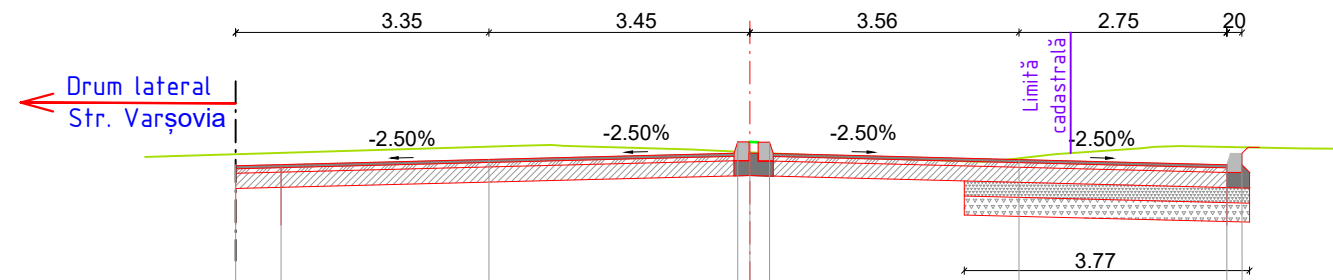
Cota de referinta 90.00

COTE TEREN	93.84	93.86	93.94	93.87	93.87	93.85	93.79	93.94	93.93
COTE PROIECT	93.70	93.70	93.77	94.00	93.86	94.00	93.77	93.70	93.85
DISTANTE	-6.70	-6.20	-3.45	-0.21	0.00	0.31	3.56	6.31	6.51

Pichet nr.3
km 2+775.03

Cota de referinta 90.00

COTE TEREN	93.81	93.82	93.95	93.92	93.81	94.02	94.02
COTE PROIECT	93.91	93.76	93.83	93.90	93.82	93.75	93.90
DISTANTE	-6.03	-5.83	-3.02	0.00	3.17	5.98	6.18



„Asocierea TECHNOCER S.R.L., OPR ASFALT S.R.L., OBRAS PUBLICAS Y REGADIOS S.A. și PROCAD S.R.L.”		Beneficiar: JUDEȚUL TIMIȘ - CONSILIUL JUDEȚEAN TIMIȘ Amplasament: DJ 691 (Km 2+725-Km12+975), JUDEȚUL TIMIȘ Titlu proiect: „Modernizare DJ 691: lărgirea la 4 benzi a sectoarelor: km 2+725 (sens giratoriu)- Centura Timișoara și Centura Timișoara- Autostrada A1 (km 12+975)”	Proiect nr: 3/2019 Faza: P.T.E.
SEF PROIECT	Ing. Iuhasz Csaba	Scara: 1:100 Data: 2020	Titlu plansa: Profiluri transversale curente PL. Nr. 5.1
PROIECTANT	Ing. Gabriel BUNDURUȘ		
PROIECTANT	Ing. Samuel LUCA		

Pichet nr.4
km 2+787.93


Cota de referinta 90.00

COTE TEREN	93.89	93.89	93.89	93.86	93.95	93.97	93.86	94.05	94.08
COTE PROIECT	94.02	94.01	93.86	93.80	93.87	93.95	93.87	93.80	93.95
DISTANTE	-10.50	-9.20	-9.00	-6.00	-3.00	0.00	3.00	6.00	6.20


Pichet nr.5
km 2+823.76

Cota de referinta 90.00

COTE TEREN	94.05	93.95	94.09	94.07	94.00	94.07	94.07
COTE PROIECT	94.07	93.92	93.99	94.07	93.99	93.92	94.07
DISTANTE	-6.20	-6.00	-3.00	0.00	3.00	6.00	6.20



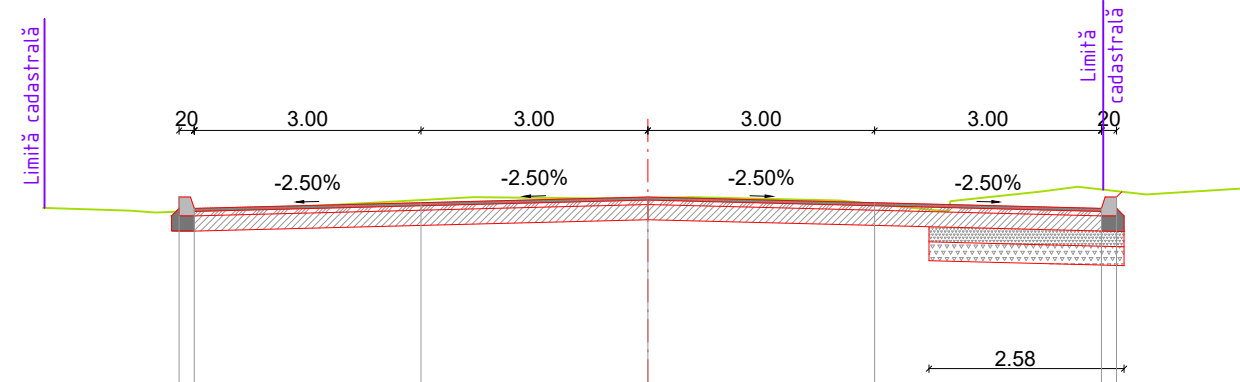
<p>„Asocierea TECHNOCER S.R.L., OPR ASFALT S.R.L., OBRAS PUBLICAS Y REGADIOS S.A. și PROCAD S.R.L.”</p>		<p>Beneficiar: JUDEȚUL TIMIȘ - CONSILIUL JUDEȚEAN TIMIȘ</p> <p>Amplasament: DJ 691 (Km 2+725-Km12+975), JUDEȚUL TIMIȘ</p> <p>Titlu proiect: „Modernizare DJ 691: lărgirea la 4 benzi a sectoarelor: km 2+725 (sens giratoriu)- Centura Timișoara și Centura Timișoara- Autostrada A1 (km 12+975)”</p> <p>Titlu plansa: Profiluri transversale curente</p>	<p>Proiect nr: 3/2019</p> <p>Faza: P.T.E.</p> <p>PL. Nr. 5.2</p>
SEF PROIECT	Ing. Iuhasz Csaba	<p>Scara: 1:100</p> <p>Data: 2020</p>	
PROIECTANT	Ing. Gabriel BUNDURUȘ		
PROIECTANT	Ing. Samuel LUCA		



Pichet nr.6
km 2+900.00

Cota de referinta 90.00


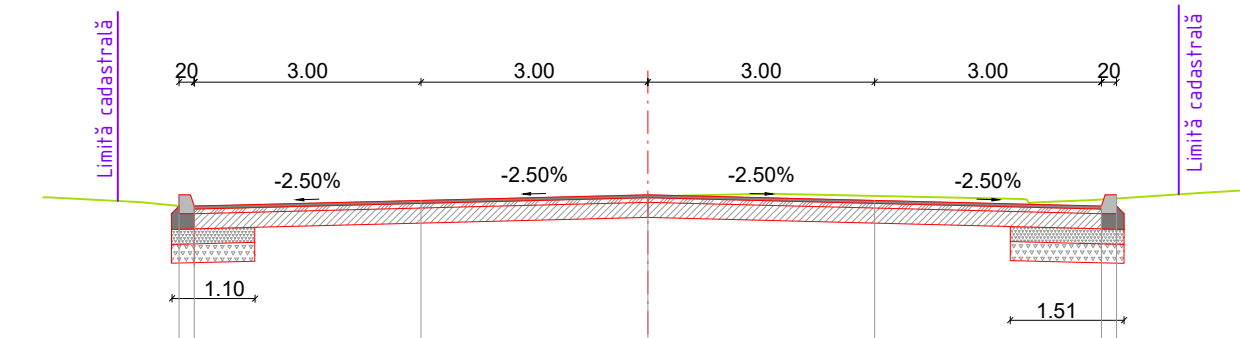
COTE TEREN		94.37	94.39		94.53		94.56		94.48		94.67	94.64
COTE PROIECT		94.57	94.42		94.49		94.57		94.49		94.42	94.57
DISTANTE		-6.20	-6.00		-3.00		0.00		3.00		6.00	6.20



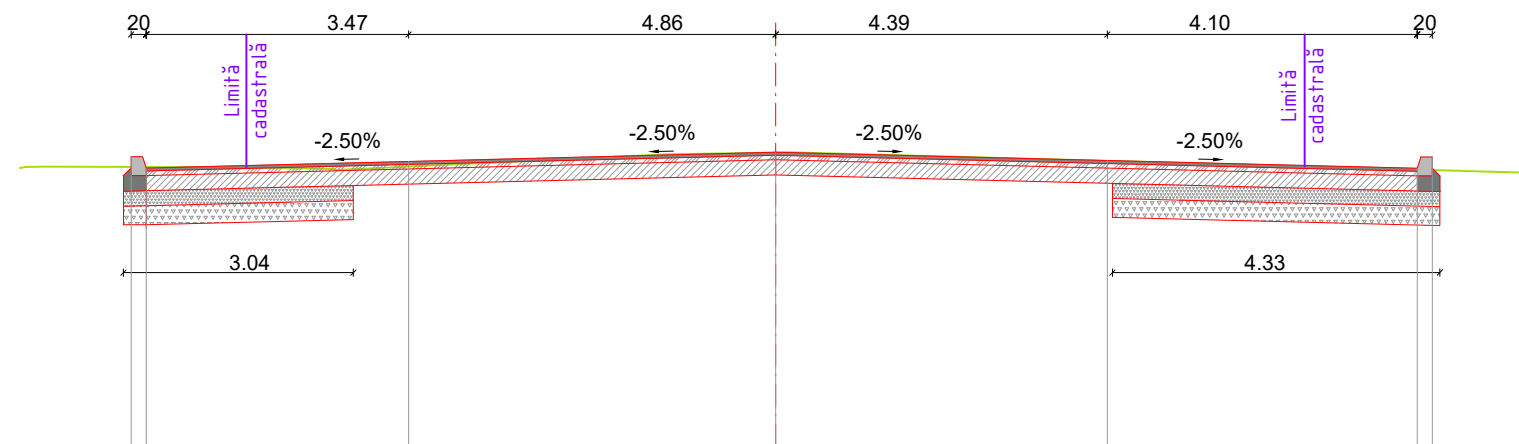
Pichet nr.7
km 2+970.55

Cota de referinta 90.00

COTE TEREN		93.82	93.81		93.86		93.94		93.94		93.90	93.92
COTE PROIECT		93.96	93.81		93.88		93.96		93.88		93.81	93.96
DISTANTE		-6.20	-6.00		-3.00		0.00		3.00		6.00	6.20



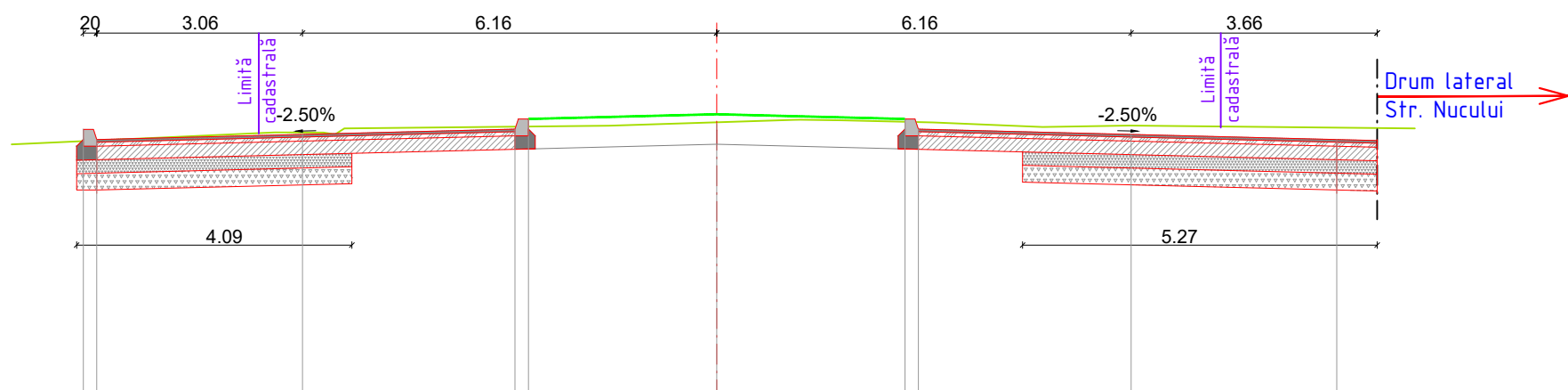

„Asocierea TECHNOCER S.R.L., OPR ASFALT S.R.L., OBRAS PUBLICAS Y REGADIOS S.A. și PROCAD S.R.L.”		Beneficiar: JUDEȚUL TIMIȘ - CONSILIUL JUDEȚEAN TIMIȘ Amplasament: DJ 691 (Km 2+725-Km12+975), JUDEȚUL TIMIȘ Titlu proiect: „Modernizare DJ 691: lărgirea la 4 benzi a sectoarelor: km 2+725 (sens giratoriu)- Centura Timișoara și Centura Timișoara- Autostrada A1 (km 12+975)” Titlu plansa: Profiluri transversale curente	Proiect nr: 3/2019 Faza: P.T.E. PL. Nr. 5.3
SEF PROIECT	Ing. Iuhasz Csaba	Scara: 1:100 Data: 2020	
PROIECTANT	Ing. Gabriel BUNDURUȘ		
PROIECTANT	Ing. Samuel LUCA		



Pichet nr.8
km 3+020.00

Cota de referinta 90.00


COTE TEREN	93.70	93.70	93.70	93.89	93.78	93.66	93.65
COTE PROIECT	93.83	93.68	93.77	93.89	93.78	93.68	93.83
DISTANTE	-8.53	-8.33	-4.86	0.00	4.39	8.49	8.69



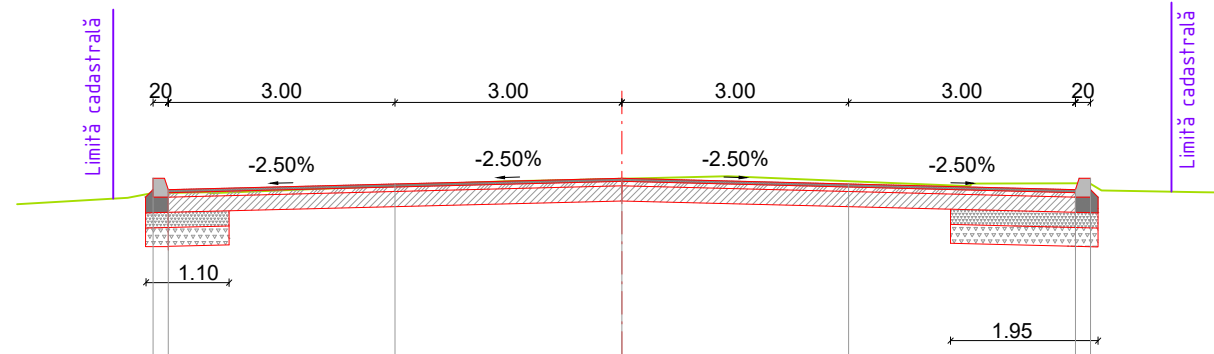
Pichet nr.9
km 3+080.00

Cota de referinta 90.00

COTE TEREN	93.84	93.85	93.97	94.06	94.06	94.12	94.14	94.13	94.07	94.05
COTE PROIECT	94.02	93.87	93.94	94.02	94.17	94.10 (94.24)	94.17	94.02	93.94	93.87
DISTANTE	-9.42	-9.22	-6.16	-3.00	-2.80	0.00	2.80	3.00	6.16	9.22



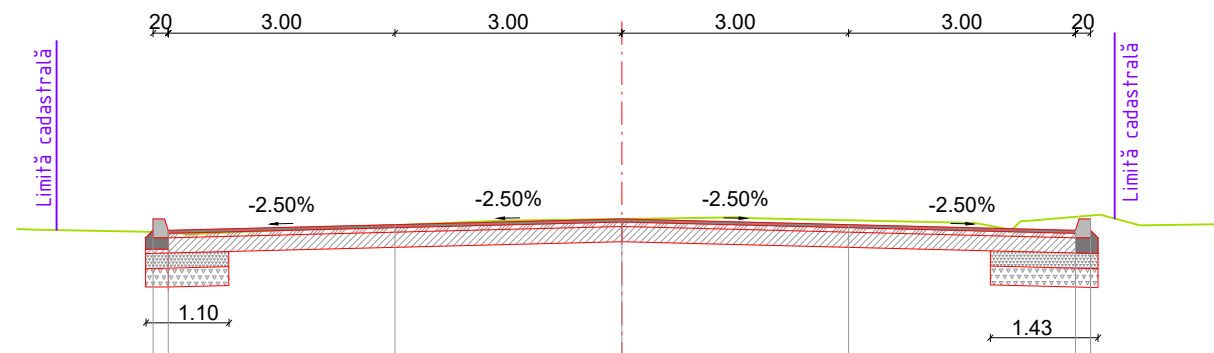
„Asocierea TECHNOCER S.R.L., OPR ASFALT S.R.L., OBRAS PUBLICAS Y REGADIOS S.A. și PROCAD S.R.L.”		Beneficiar: JUDEȚUL TIMIȘ - CONSILIUL JUDEȚEAN TIMIȘ Amplasament: DJ 691 (Km 2+725-Km12+975), JUDEȚUL TIMIȘ Titlu proiect: „Modernizare DJ 691: lărgirea la 4 benzi a sectoarelor: km 2+725 (sens giratoriu)- Centura Timișoara și Centura Timișoara- Autostrada A1 (km 12+975)” Titlu plansa: Profiluri transversale curente	Proiect nr: 3/2019 Faza: P.T.E. PL. Nr. 5.4
SEF PROIECT	Ing. Iuhasz Csaba	Scara: 1:100 Data: 2020	
PROIECTANT	Ing. Gabriel BUNDURUȘ		
PROIECTANT	Ing. Samuel LUCA		



Pichet nr. 10
km 3+128.74

Cota de referinta 90.00


COTE TEREN		94.23	94.25		94.35		94.44		94.41		94.38	94.32
COTE PROIECT		94.45	94.30		94.37		94.45		94.37		94.30	94.45
DISTANTE		-6.20	-6.00		-3.00		0.00		3.00		6.00	6.20




Pichet nr. 12
km 3+202.30

Cota de referinta 92.00

COTE TEREN		94.82	94.82		94.91		94.99		94.98		95.02	95.05
COTE PROIECT		94.99	94.84		94.92		94.99		94.92		94.84	94.99
DISTANTE		-6.20	-6.00		-3.00		0.00		3.00		6.00	6.20



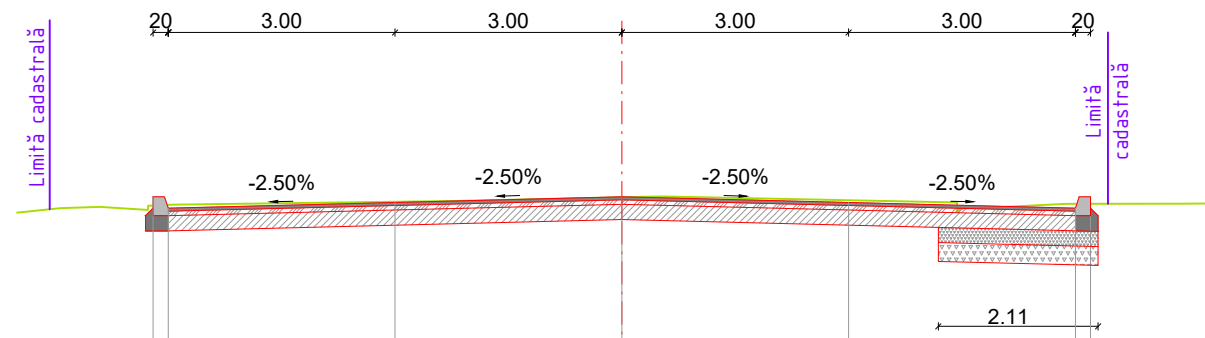
SEF PROIECT		Ing. Iuhasz Csaba	Scara: 1:100 Data: 2020
PROIECTANT		Ing. Gabriel BUNDURUȘ	
PROIECTANT		Ing. Samuel LUCA	
<p>„Asocierea TECHNOCER S.R.L., OPR ASFALT S.R.L., OBRAS PUBLICAS Y REGADIOS S.A. și PROCAD S.R.L.”</p>			
Beneficiar:		JUDEȚUL TIMIȘ - CONSILIUL JUDEȚEAN TIMIȘ	
Amplasament:		DJ 691 (Km 2+725-Km12+975), JUDEȚUL TIMIȘ	
Titlu proiect:		„Modernizare DJ 691: lărgirea la 4 benzi a sectoarelor: km 2+725 (sens giratoriu)- Centura Timișoara și Centura Timișoara- Autostrada A1 (km 12+975)”	
Titlu plansa:		Profiluri transversale curente	
Proiect nr:	3/2019	Faza:	P.T.E.
PL. Nr.	5.5		



Pichet nr. 13
km 3+250.00

Cota de referinta 92.00


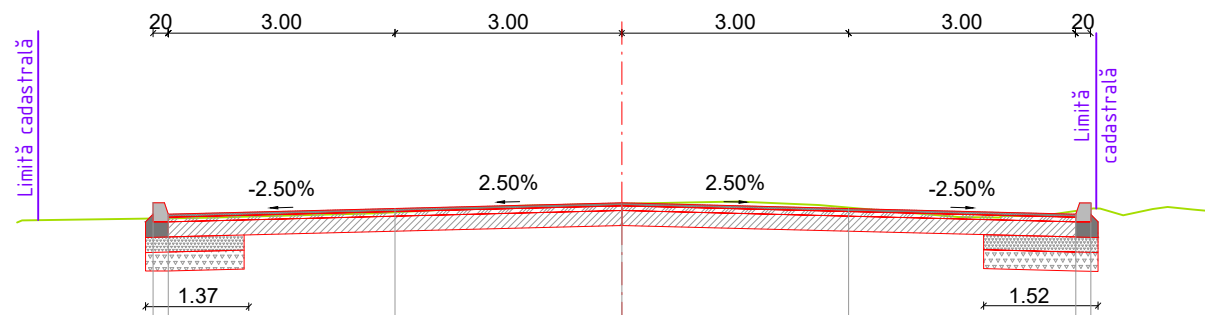
COTE TEREN		95.10	95.17		95.21		95.27		95.23		95.18	95.18
COTE PROIECT		95.28	95.13		95.20		95.28		95.20		95.13	95.28
DISTANTE		-6.20	-6.00		-3.00		0.00		3.00		6.00	6.20



Pichet nr. 14
km 3+311.58

Cota de referinta 92.00

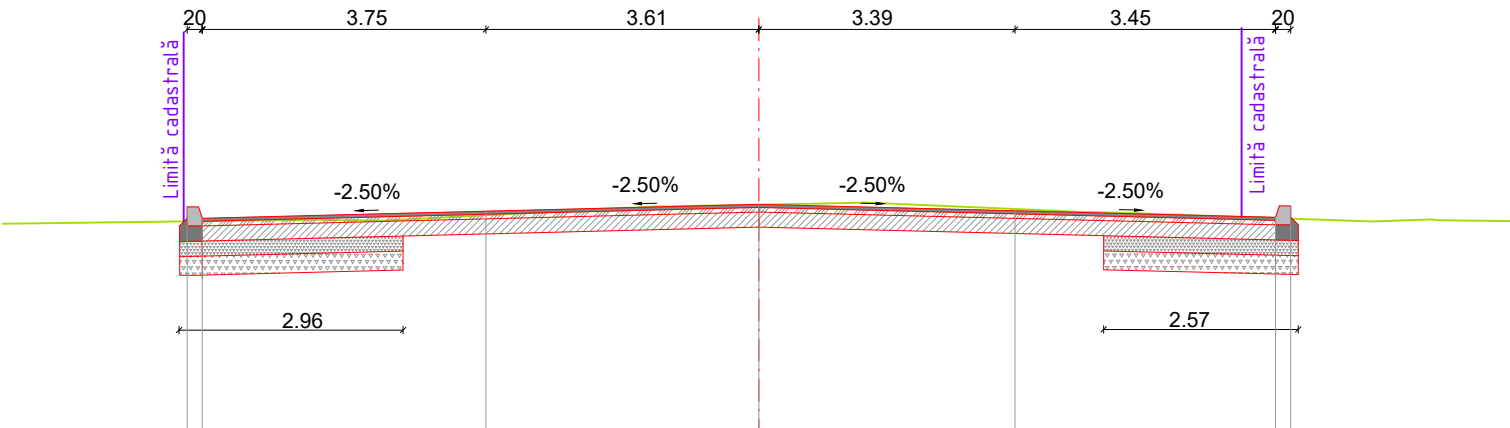
COTE TEREN		95.00	95.00		95.08		95.19		95.14		95.10	95.13
COTE PROIECT		95.20	95.05		95.13		95.20		95.13		95.05	95.20
DISTANTE		-6.20	-6.00		-3.00		0.00		-3.00		6.00	6.20




„Asocierea TECHNOCER S.R.L., OPR ASFALT S.R.L., OBRAS PUBLICAS Y REGADIOS S.A. și PROCAD S.R.L.”		Beneficiar: JUDEȚUL TIMIȘ - CONSILIUL JUDEȚEAN TIMIȘ Amplasament: DJ 691 (Km 2+725-Km12+975), JUDEȚUL TIMIȘ	Proiect nr: 3/2019
SEF PROIECT Ing. Iuhasz Csaba	PROIECTANT Ing. Gabriel BUNDURUȘ	Titlu proiect: „Modernizare DJ 691: lărgirea la 4 benzi a sectoarelor: km 2+725 (sens giratoriu)- Centura Timișoara și Centura Timișoara- Autostrada A1 (km 12+975)”	Faza: P.T.E.
PROIECTANT Ing. Samuel LUCA	Scara: 1:100 Data: 2020	Titlu plansa: Profiluri transversale curente	
		PL. Nr. 5.6	

Pichet nr. 15
km 3+350.00

Cota de referinta 92.00

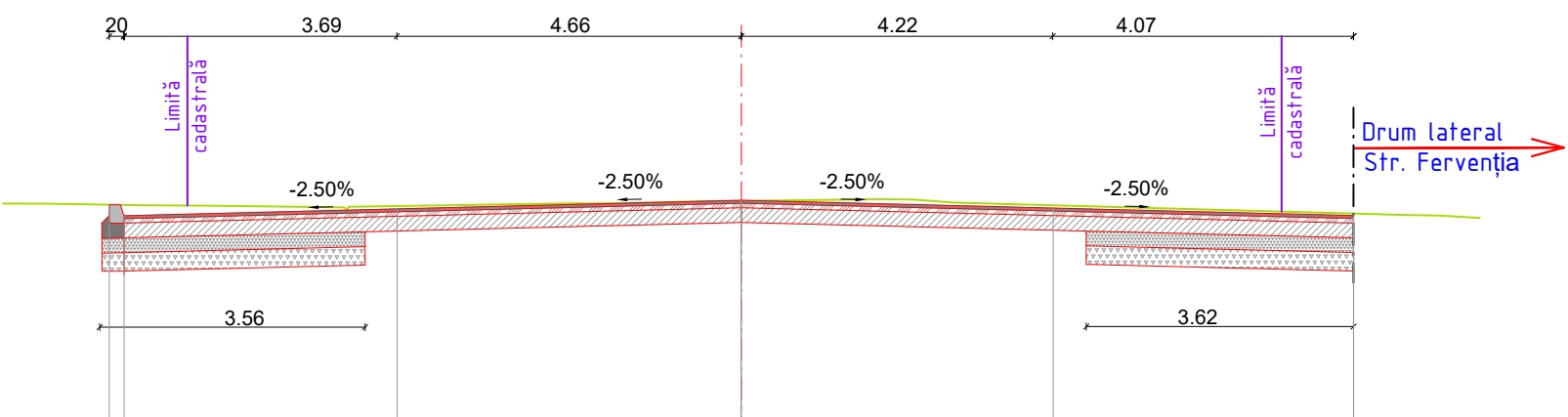


COTE TEREN	94.91	94.92	94.99	95.13	95.08	94.95	94.94
COTE PROIECT	95.10	94.95	95.05	95.14	95.05	94.97	95.12
DISTANTE	-7.56	-7.36	-3.61	0.00	3.39	6.84	7.04




Pichet nr. 16
km 3+400.00

Cota de referinta 92.00



COTE TEREN	95.17	95.16	95.15	95.22	95.16	95.05
COTE PROIECT	95.17	95.02	95.11	95.23	95.12	95.02
DISTANTE	-8.56	-8.36	-4.66	0.00	4.22	



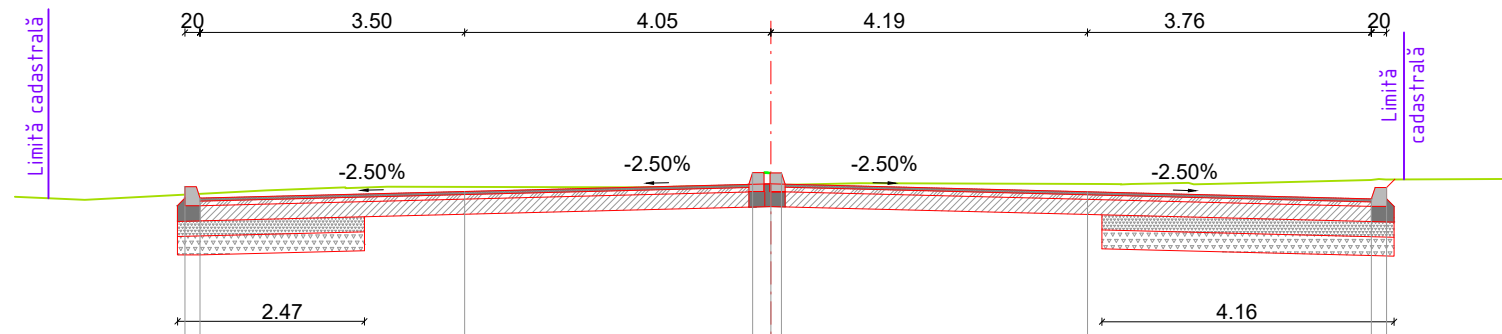
<p>„Asocierea TECHNOCER S.R.L., OPR ASFALT S.R.L., OBRAS PUBLICAS Y REGADIOS S.A. și PROCAD S.R.L.”</p>		<p>Beneficiar: JUDEȚUL TIMIȘ - CONSILIUL JUDEȚEAN TIMIȘ</p> <p>Amplasament: DJ 691 (Km 2+725-Km12+975), JUDEȚUL TIMIȘ</p> <p>Titlu proiect: „Modernizare DJ 691: lărgirea la 4 benzi a sectoarelor: km 2+725 (sens giratoriu)- Centura Timișoara și Centura Timișoara- Autostrada A1 (km 12+975)”</p> <p>Titlu planșa: Profiluri transversale curente</p>	<p>Proiect nr: 3/2019</p> <p>Faza: P.T.E.</p> <p>PL. Nr. 5.7</p>
SEF PROIECT	Ing. Iuhasz Csaba	<p>Scara: 1:100</p> <p>Data: 2020</p>	
PROIECTANT	Ing. Gabriel BUNDURUȘ		
PROIECTANT	Ing. Samuel LUCA		



Pichet nr. 17
km 3+450.00

Cota de referinta 92.00


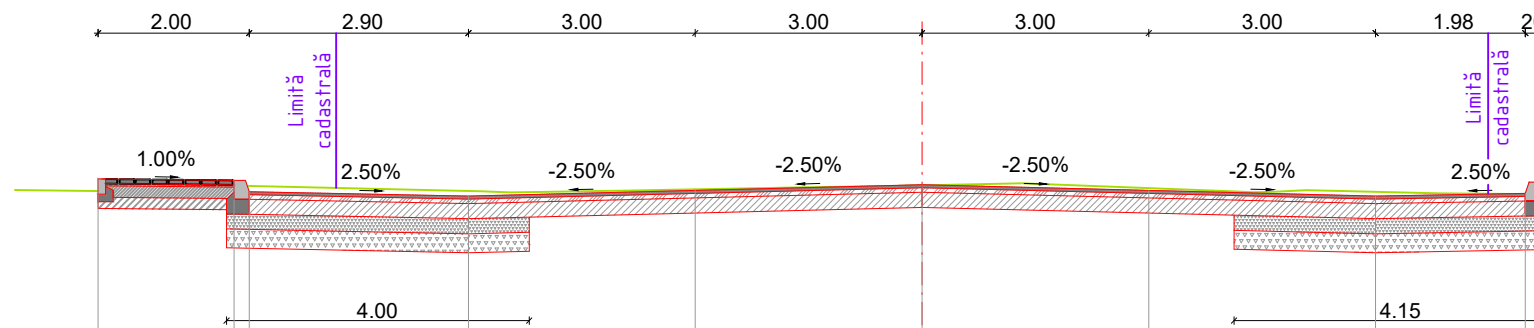
COTE TEREN		95.30	95.32		95.41		95.43	95.43	95.43		95.45		95.50	95.51
COTE PROIECT		95.41	95.26		95.35		95.60	95.45	95.59		95.34		95.25	95.40
DISTANTE		-7.75	-7.55		-4.05		-0.24	0.00	0.14		4.19		7.95	8.15



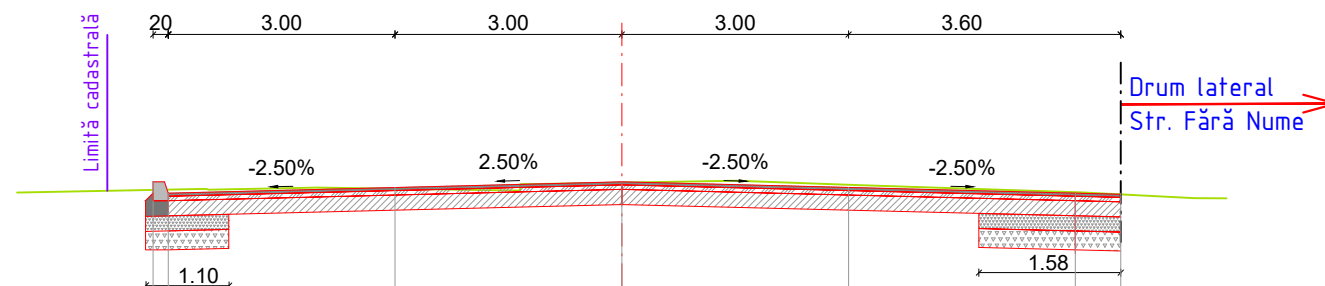
Pichet nr. 19
km 3+550.00

Cota de referinta 92.00

COTE TEREN		95.36	95.43	95.43		95.36		95.38		95.44		95.40		95.35		95.32	95.32
COTE PROIECT		95.52	95.50	95.35		95.29		95.37		95.44		95.37		95.29		95.33	95.48
DISTANTE		-10.90	-9.10	-8.90		-6.00		-3.00		0.00		3.00		6.00	7.98	8.18	



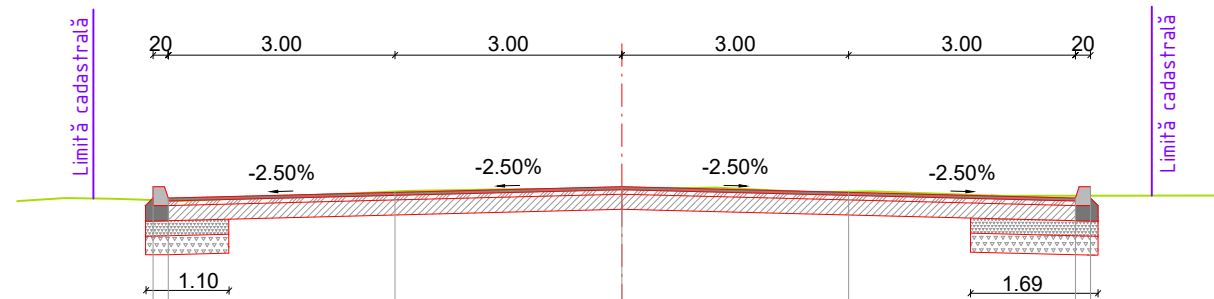

„Asocierea TECHNOCER S.R.L., OPR ASFALT S.R.L., OBRAS PUBLICAS Y REGADIOS S.A. și PROCAD S.R.L.”		Beneficiar: JUDEȚUL TIMIȘ - CONSILIUL JUDEȚEAN TIMIȘ Amplasament: DJ 691 (Km 2+725-Km12+975), JUDEȚUL TIMIȘ Titlu proiect: „Modernizare DJ 691: lărgirea la 4 benzi a sectoarelor: km 2+725 (sens giratoriu)- Centura Timișoara și Centura Timișoara- Autostrada A1 (km 12+975)” Titlu planșa: Profiluri transversale curente	Proiect nr: 3/2019 Faza: P.T.E. PL. Nr. 5.8
SEF PROIECT	Ing. Iuhasz Csaba	Scara: 1:100 Data: 2020	
PROIECTANT	Ing. Gabriel BUNDURUȘ		
PROIECTANT	Ing. Samuel LUCA		



Pichet nr.20
km 3+614.95

Cota de referinta 92.00

COTE TEREN		95.39	95.40		95.41		95.49		95.46		95.38	95.35	95.34
COTE PROIECT		95.50	95.35		95.43		95.50		95.43		95.35	94.83	95.35
DISTANTE		-6.20	-6.00		-3.00		0.00		3.00		6.00	6.30	6.60




Pichet nr.21
km 3+650.00

Cota de referinta 92.00

COTE TEREN		95.54	95.53		95.64		95.68		95.64		95.59	95.59
COTE PROIECT		95.71	95.56		95.63		95.71		95.63		95.56	95.71
DISTANTE		-6.20	-6.00		-3.00		0.00		3.00		6.00	6.20



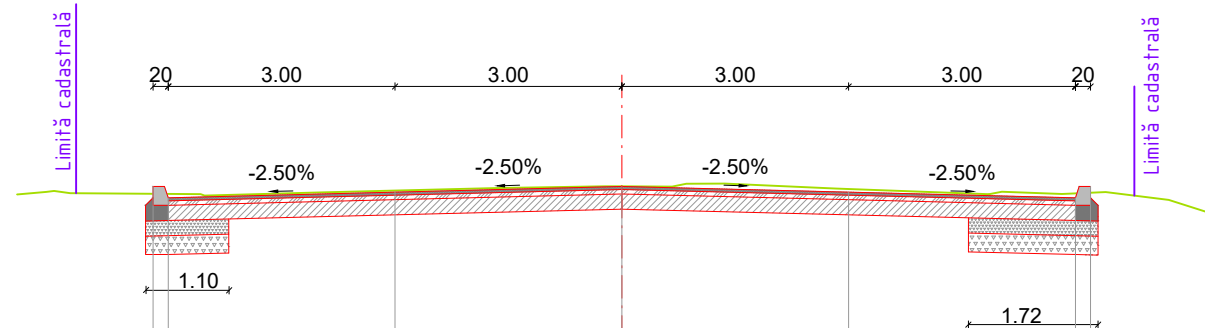
„Asocierea TECHNOCER S.R.L., OPR ASFALT S.R.L., OBRAS PUBLICAS Y REGADIOS S.A. și PROCAD S.R.L.”		Beneficiar: JUDEȚUL TIMIȘ - CONSILIUL JUDEȚEAN TIMIȘ Amplasament: DJ 691 (Km 2+725-Km12+975), JUDEȚUL TIMIȘ Titlu proiect: „Modernizare DJ 691: lărgirea la 4 benzi a sectoarelor: km 2+725 (sens giratoriu)- Centura Timișoara și Centura Timișoara- Autostrada A1 (km 12+975)” Titlu plansa: Profiluri transversale curente	Proiect nr: 3/2019 Faza: P.T.E. PL. Nr. 5.9
SEF PROIECT	Ing. Iuhasz Csaba	Scara: 1:100 Data: 2020	
PROIECTANT	Ing. Gabriel BUNDURUȘ		
PROIECTANT	Ing. Samuel LUCA		



Pichet nr.22
km 3+700.00

Cota de referinta 92.00


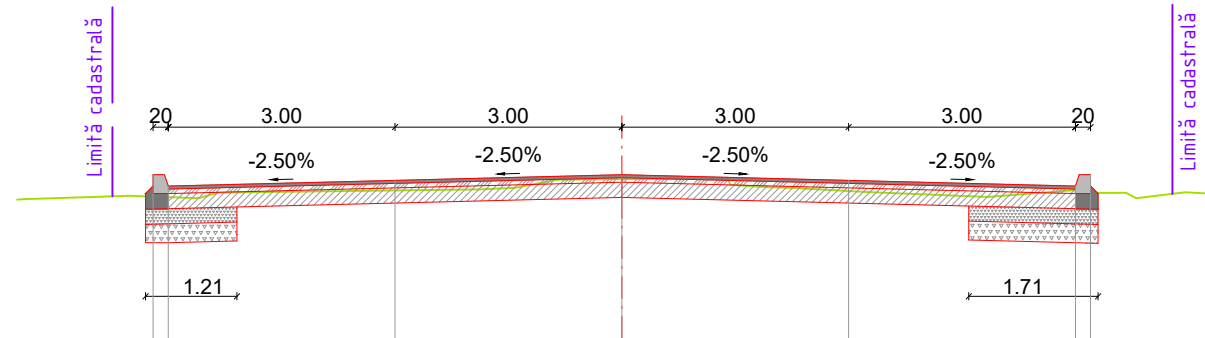
COTE TEREN		96.03	96.03		96.07		96.13		96.09		96.04	96.05
COTE PROIECT		96.13	95.98		96.05		96.13		96.05		95.98	96.13
DISTANTE		-6.20	-6.00		-3.00		0.00		3.00		6.00	6.20



Pichet nr.23
km 3+764.06

Cota de referinta 92.00

COTE TEREN		96.53	96.52		96.61		96.76		96.60		96.61	96.58
COTE PROIECT		96.82	96.67		96.75		96.82		96.75		96.67	96.82
DISTANTE		-6.20	-6.00		-3.00		0.00		3.00		6.00	6.20



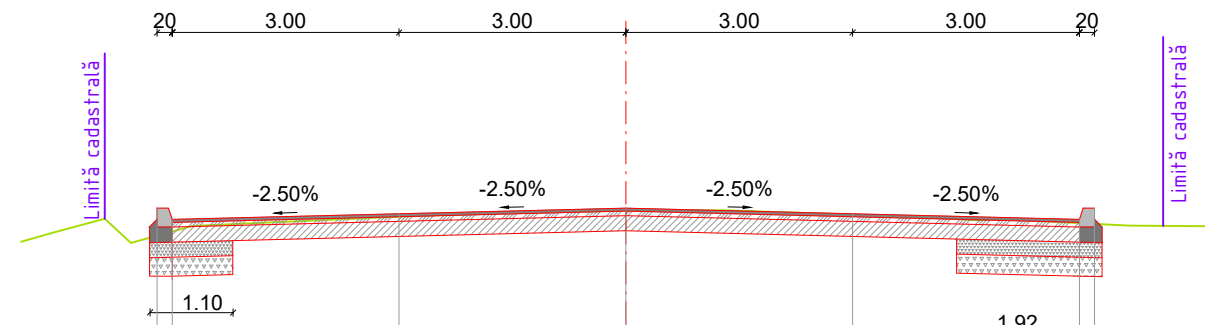
„Asocierea TECHNOCER S.R.L., OPR ASFALT S.R.L., OBRAS PUBLICAS Y REGADIOS S.A. și PROCAD S.R.L.”		Beneficiar: JUDEȚUL TIMIȘ - CONSILIUL JUDEȚEAN TIMIȘ Amplasament: DJ 691 (Km 2+725-Km12+975), JUDEȚUL TIMIȘ Titlu proiect: „Modernizare DJ 691: lărgirea la 4 benzi a sectoarelor: km 2+725 (sens giratoriu)- Centura Timișoara și Centura Timișoara- Autostrada A1 (km 12+975)” Titlu plansa: Profiluri transversale curente	Proiect nr: 3/2019 Faza: P.T.E. PL. Nr. 5.10
SEF PROIECT	Ing. Iuhasz Csaba	Scara: 1:100 Data: 2020	
PROIECTANT	Ing. Gabriel BUNDURUȘ		
PROIECTANT	Ing. Samuel LUCA		



Pichet nr.24
km 3+800.00

Cota de referinta 94.00


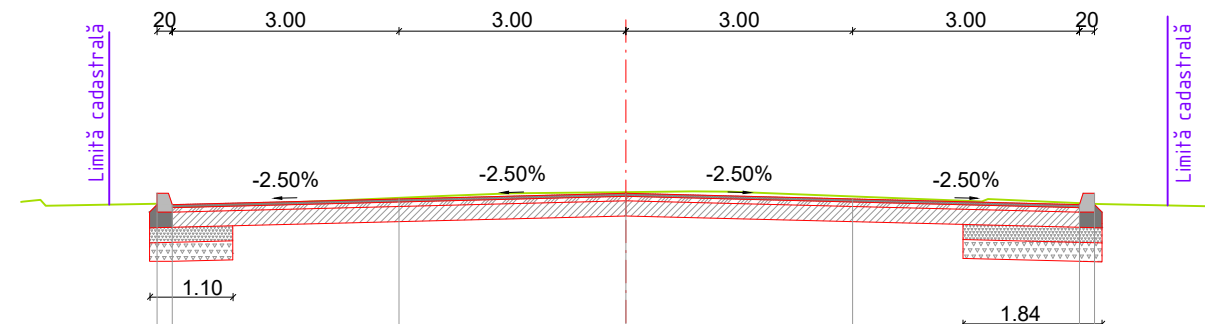
COTE TEREN		96.73	96.82		97.01		97.09		97.04		96.93	96.91
COTE PROIECT		97.13	96.98		97.05		97.13		97.05		96.98	97.13
DISTANTE		-6.20	-6.00		-3.00		0.00		3.00		6.00	6.20




Pichet nr.25
km 3+827.23

Cota de referinta 94.00

COTE TEREN		97.16	97.15		97.25		97.32		97.26		97.17	97.16
COTE PROIECT		97.31	97.16		97.23		97.31		97.23		97.16	97.31
DISTANTE		-6.20	-6.00		-3.00		0.00		3.00		6.00	6.20



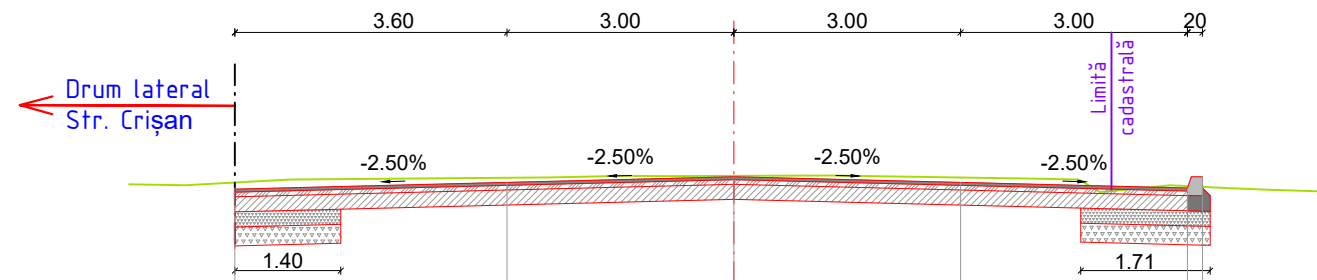
<p>„Asocierea TECHNOCER S.R.L., OPR ASFALT S.R.L., OBRAS PUBLICAS Y REGADIOS S.A. și PROCAD S.R.L.”</p>		<p>Beneficiar: JUDEȚUL TIMIȘ - CONSILIUL JUDEȚEAN TIMIȘ</p> <p>Amplasament: DJ 691 (Km 2+725-Km12+975), JUDEȚUL TIMIȘ</p> <p>Titlu proiect: „Modernizare DJ 691: lărgirea la 4 benzi a sectoarelor: km 2+725 (sens giratoriu)- Centura Timișoara și Centura Timișoara- Autostrada A1 (km 12+975)”</p> <p>Titlu plansa: Profiluri transversale curente</p>	<p>Proiect nr: 3/2019</p> <p>Faza: P.T.E.</p> <p>PL. Nr. 5.11</p>
SEF PROIECT	Ing. Iuhasz Csaba	<p>Scara: 1:100</p> <p>Data: 2020</p>	
PROIECTANT	Ing. Gabriel BUNDURUȘ		
PROIECTANT	Ing. Samuel LUCA		



Pichet nr.26
km 3+867.81

Cota de referinta 94.00


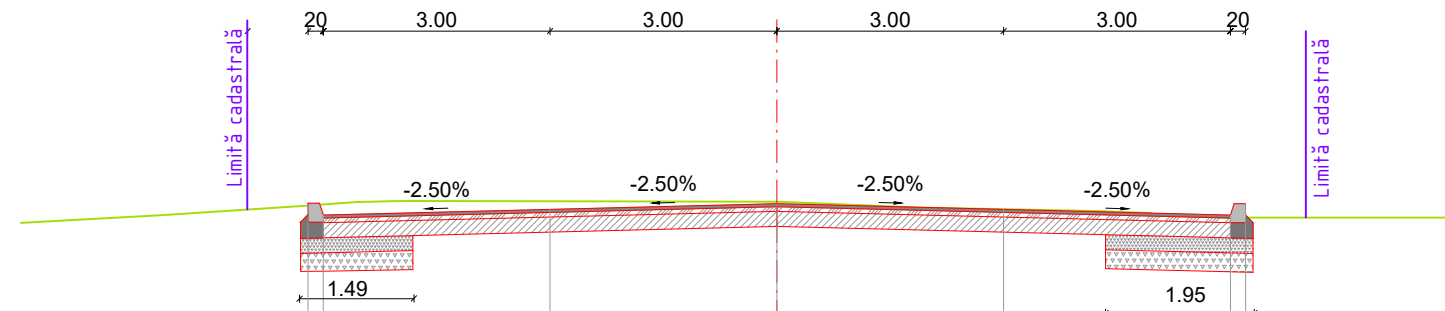
COTE TEREN	97.47	97.53	97.55	97.53	97.42	97.40
COTE PROIECT	97.39	97.47	97.54	97.47	97.39	97.54
DISTANTE	-6.60	-3.00	0.00	3.00	6.00	6.20




Pichet nr.27
km 3+908.16

Cota de referinta 94.00

COTE TEREN	97.15	97.16	97.20	97.19	97.09	96.98	96.98
COTE PROIECT	97.17	97.02	97.09	97.17	97.09	97.02	97.17
DISTANTE	-6.20	-6.00	-3.00	0.00	3.00	6.00	6.20



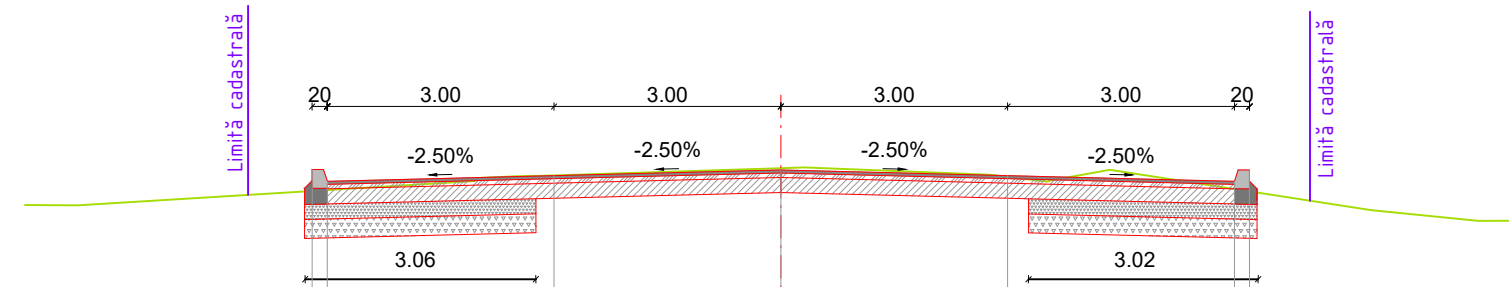
„Asocierea TECHNOCER S.R.L., OPR ASFALT S.R.L., OBRAS PUBLICAS Y REGADIOS S.A. și PROCAD S.R.L.”		Beneficiar: JUDEȚUL TIMIȘ - CONSILIUL JUDEȚEAN TIMIȘ Amplasament: DJ 691 (Km 2+725-Km12+975), JUDEȚUL TIMIȘ Titlu proiect: „Modernizare DJ 691: lărgirea la 4 benzi a sectoarelor: km 2+725 (sens giratoriu)- Centura Timișoara și Centura Timișoara- Autostrada A1 (km 12+975)” Titlu planșa: Profiluri transversale curente	Proiect nr: 3/2019 Faza: P.T.E. PL. Nr. 5.12
SEF PROIECT	Ing. Iuhasz Csaba	Scara: 1:100 Data: 2020	
PROIECTANT	Ing. Gabriel BUNDURUȘ		
PROIECTANT	Ing. Samuel LUCA		



Pichet nr.28
km 3+948.51

Cota de referinta 92.00


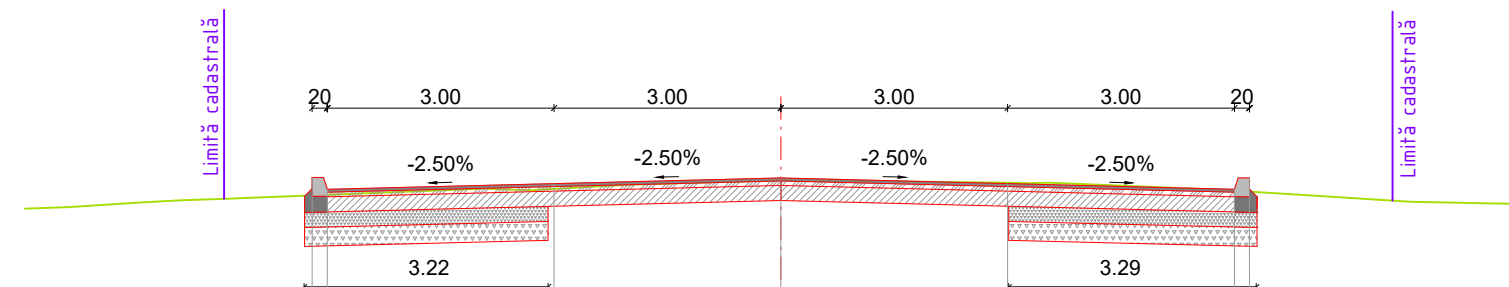
COTE TEREN			96.33	96.34		96.54		96.63		96.52		96.36	96.33	
COTE PROIECT			96.61	96.46		96.54		96.61		96.54		96.46	96.61	
DISTANTE			-6.20	-6.00		-3.00		0.00		3.00		6.00	6.20	



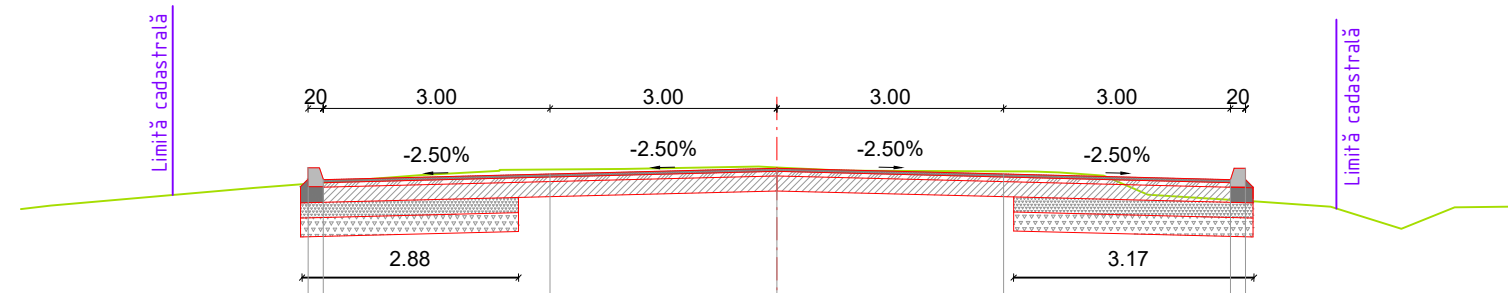
Pichet nr.29
km 3+990.70

Cota de referinta 92.00

COTE TEREN			96.30	96.30		96.38		96.50		96.46		96.36	96.35	
COTE PROIECT			96.53	96.38		96.45		96.53		96.45		96.38	96.53	
DISTANTE			-6.20	-6.00		-3.00		0.00		3.00		6.00	6.20	



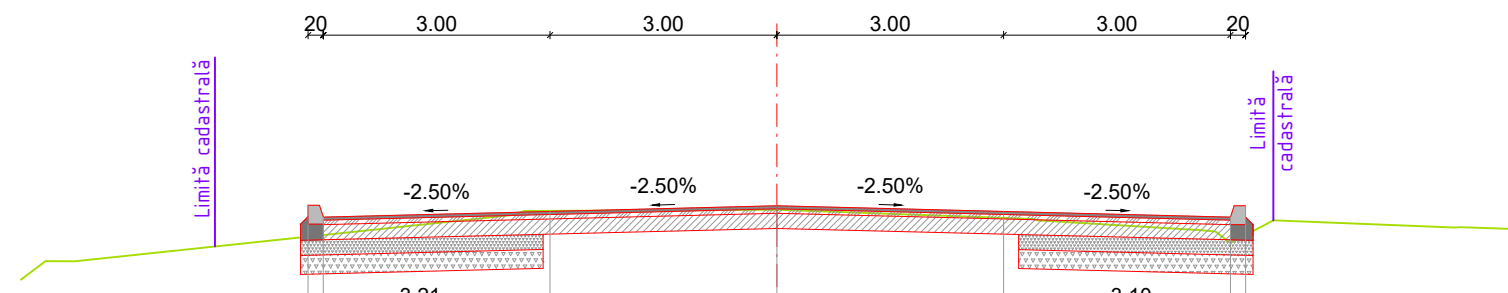
„Asocierea TECHNOCER S.R.L., OPR ASFALT S.R.L., OBRAS PUBLICAS Y REGADIOS S.A. și PROCAD S.R.L.”		Beneficiar: JUDEȚUL TIMIȘ - CONSILIUL JUDEȚEAN TIMIȘ Amplasament: DJ 691 (Km 2+725-Km12+975), JUDEȚUL TIMIȘ Titlu proiect: „Modernizare DJ 691: lărgirea la 4 benzi a sectoarelor: km 2+725 (sens giratoriu)- Centura Timișoara și Centura Timișoara- Autostrada A1 (km 12+975)” Titlu plansa: Profiluri transversale curente	Proiect nr: 3/2019 Faza: P.T.E. PL. Nr. 5.13
SEF PROIECT	Ing. Iuhasz Csaba	Scara: 1:100 Data: 2020	
PROIECTANT	Ing. Gabriel BUNDURUȘ		
PROIECTANT	Ing. Samuel LUCA		



Pichet nr.30
km 4+020.00

Cota de referinta 92.00



COTE TEREN		96.46	96.47	96.64	96.67	96.62	96.24	96.22	
COTE PROIECT		96.66	96.51	96.58	96.66	96.58	96.51	96.66	
DISTANTE		-6.20	-6.00	-3.00	0.00	3.00	6.00	6.20	



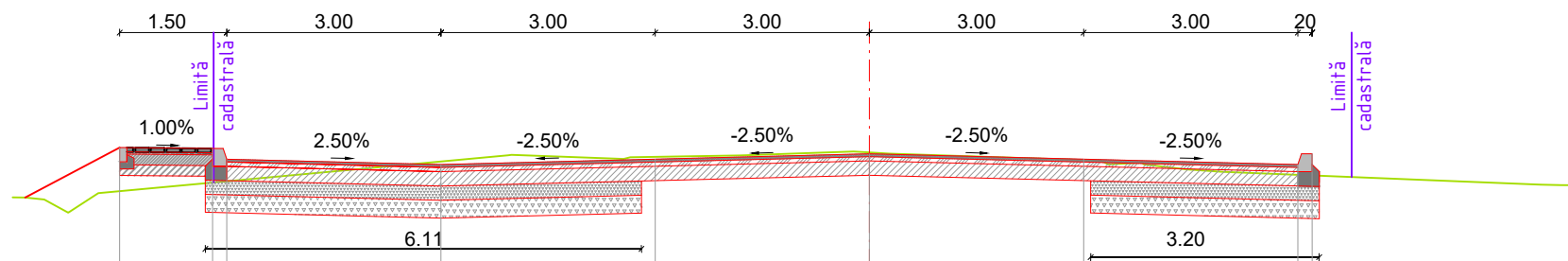
Pichet nr.31
km 4+059.76

Cota de referinta 94.00

COTE TEREN		96.79	96.81	97.12	97.14	97.03	96.70	96.81	
COTE PROIECT		97.19	97.04	97.12	97.19	97.12	97.04	97.19	
DISTANTE		-6.20	-6.00	-3.00	0.00	3.00	6.00	6.20	



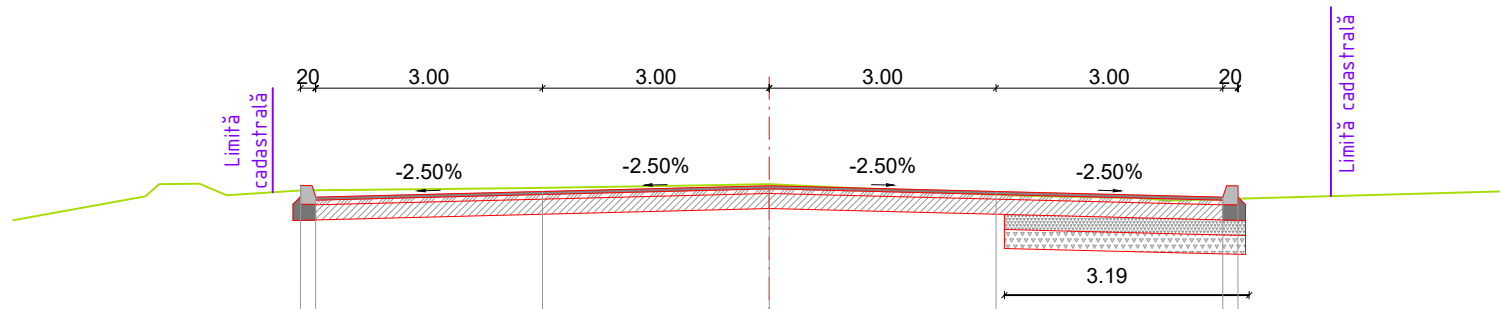
<p>„Asocierea TECHNOCER S.R.L., OPR ASFALT S.R.L., OBRAS PUBLICAS Y REGADIOS S.A. și PROCAD S.R.L.”</p>		<p>Beneficiar: JUDEȚUL TIMIȘ - CONSILIUL JUDEȚEAN TIMIȘ</p> <p>Amplasament: DJ 691 (Km 2+725-Km12+975), JUDEȚUL TIMIȘ</p> <p>Titlu proiect: „Modernizare DJ 691: lărgirea la 4 benzi a sectoarelor: km 2+725 (sens giratoriu)- Centura Timișoara și Centura Timișoara- Autostrada A1 (km 12+975)”</p> <p>Titlu plansa: Profiluri transversale curente</p>	<p>Proiect nr: 3/2019</p> <p>Faza: P.T.E.</p> <p>PL. Nr. 5.14</p>
SEF PROIECT	Ing. Iuhasz Csaba	<p>Scara: 1:100</p> <p>Data: 2020</p>	
PROIECTANT	Ing. Gabriel BUNDURUȘ		
PROIECTANT	Ing. Samuel LUCA		



Pichet nr.32
km 4+100.00

Cota de referinta 94.00



COTE TEREN	97.23	97.35	97.37	97.65	97.71	97.77	97.67	97.46	97.45
COTE PROIECT	97.84	97.83	97.68	97.60	97.68	97.75	97.68	97.60	97.75
DISTANTE	-10.50	-9.20	-9.00	-6.00	-3.00	0.00	3.00	6.00	6.20



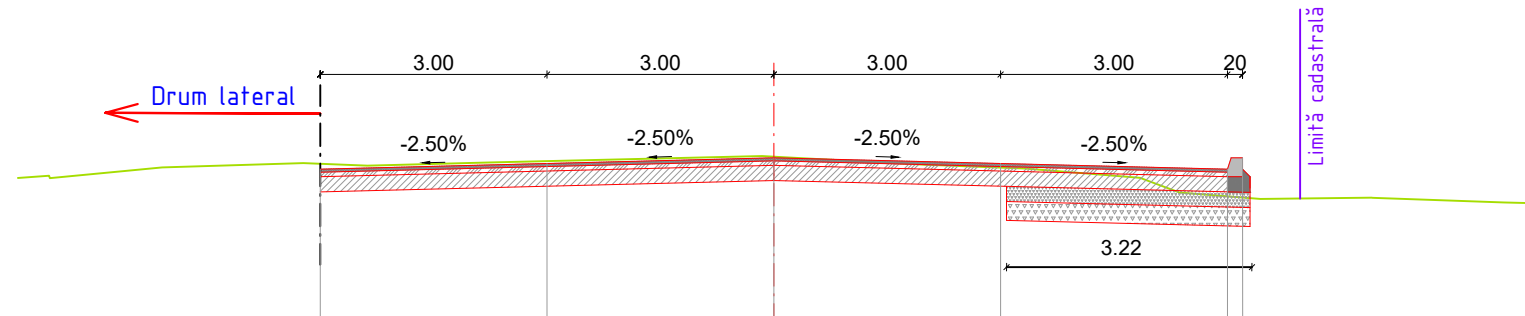
Pichet nr.33
km 4+129.43

Cota de referinta 94.00

COTE TEREN	98.10	98.10	98.13	98.18	98.04	97.98	98.00
COTE PROIECT	98.16	98.01	98.08	98.16	98.08	98.01	98.16
DISTANTE	-6.20	-6.00	-3.00	0.00	3.00	6.00	6.20



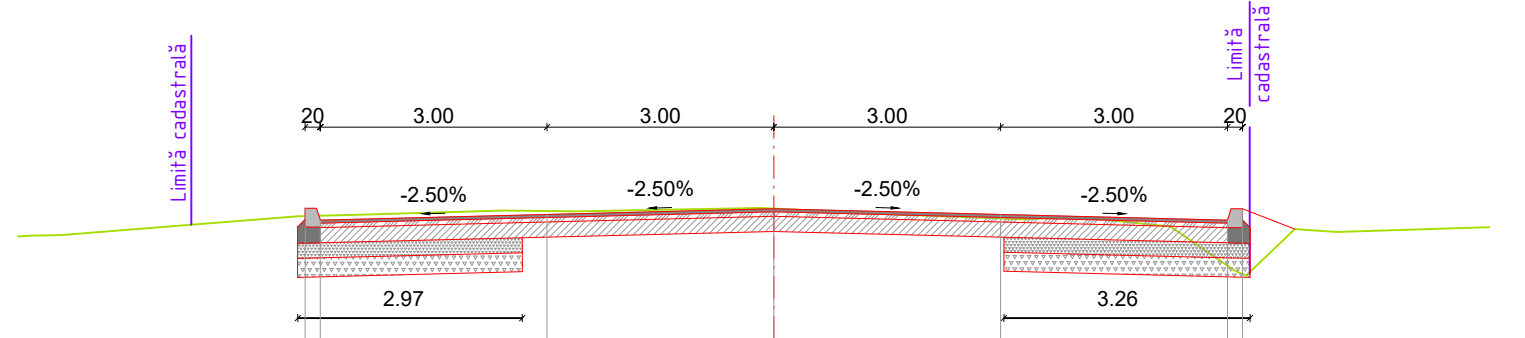
„Asocierea TECHNOCER S.R.L., OPR ASFALT S.R.L., OBRAS PUBLICAS Y REGADIOS S.A. și PROCAD S.R.L.”		Beneficiar: JUDEȚUL TIMIȘ - CONSILIUL JUDEȚEAN TIMIȘ Amplasament: DJ 691 (Km 2+725-Km12+975), JUDEȚUL TIMIȘ Titlu proiect: „Modernizare DJ 691: lărgirea la 4 benzi a sectoarelor: km 2+725 (sens giratoriu)- Centura Timișoara și Centura Timișoara- Autostrada A1 (km 12+975)” Titlu plansa: Profiluri transversale curente	Proiect nr: 3/2019 Faza: P.T.E. PL. Nr. 5.15
SEF PROIECT	Ing. Iuhasz Csaba	Scara: 1:100 Data: 2020	
PROIECTANT	Ing. Gabriel BUNDURUȘ		
PROIECTANT	Ing. Samuel LUCA		



Pichet nr.34
km 4+150.00

Cota de referinta 94.00



COTE TEREN		98.27	98.30	98.36	98.22	97.84	97.83
COTE PROIECT		98.20	98.27	98.35	98.27	98.20	98.35
DISTANTE		-6.00	-3.00	0.00	3.00	6.00	6.20




Pichet nr.35
km 4+200.00

Cota de referinta 94.00

COTE TEREN		98.28	98.28	98.34	98.37	98.24	97.62	97.50
COTE PROIECT		98.37	98.22	98.29	98.37	98.29	98.22	98.37
DISTANTE		-6.20	-6.00	-3.00	0.00	3.00	6.00	6.20



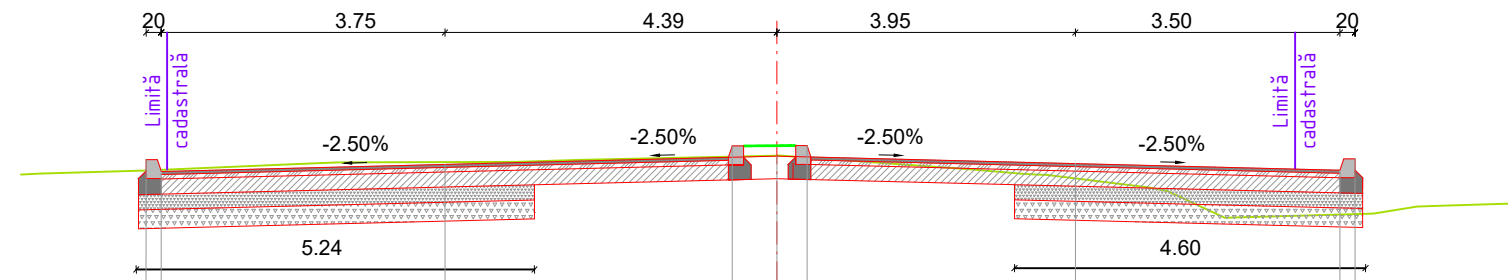
„Asocierea TECHNOCER S.R.L., OPR ASFALT S.R.L., OBRAS PUBLICAS Y REGADIOS S.A. și PROCAD S.R.L.”		Beneficiar: JUDEȚUL TIMIȘ - CONSILIUL JUDEȚEAN TIMIȘ Amplasament: DJ 691 (Km 2+725-Km12+975), JUDEȚUL TIMIȘ Titlu proiect: „Modernizare DJ 691: lărgirea la 4 benzi a sectoarelor: km 2+725 (sens giratoriu)- Centura Timișoara și Centura Timișoara- Autostrada A1 (km 12+975)” Titlu plansa: Profiluri transversale curente	Proiect nr: 3/2019 Faza: P.T.E. PL. Nr. 5.16
SEF PROIECT	Ing. Iuhasz Csaba	Scara: 1:100 Data: 2020	
PROIECTANT	Ing. Gabriel BUNDURUȘ		
PROIECTANT	Ing. Samuel LUCA		



Pichet nr.36
km 4+250.00

Cota de referinta 94.00


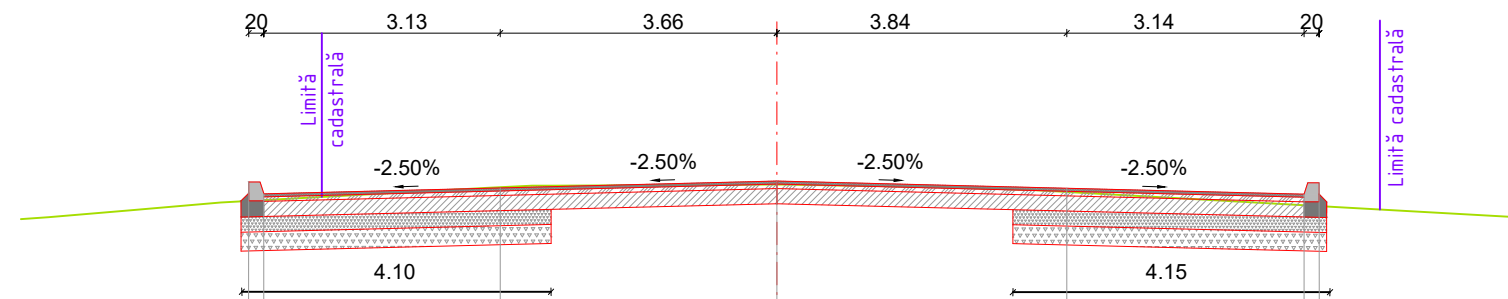
COTE TEREN	97.62	97.63	97.74	97.81	97.82	97.80	97.52	97.04	97.05
COTE PROIECT	97.76	97.61	97.71	97.95	97.81 (97.95)	95.95	97.72	97.63	97.78
DISTANTE	-8.34	-8.14	-4.39	-0.59	0.00	0.40	3.95	7.45	7.65



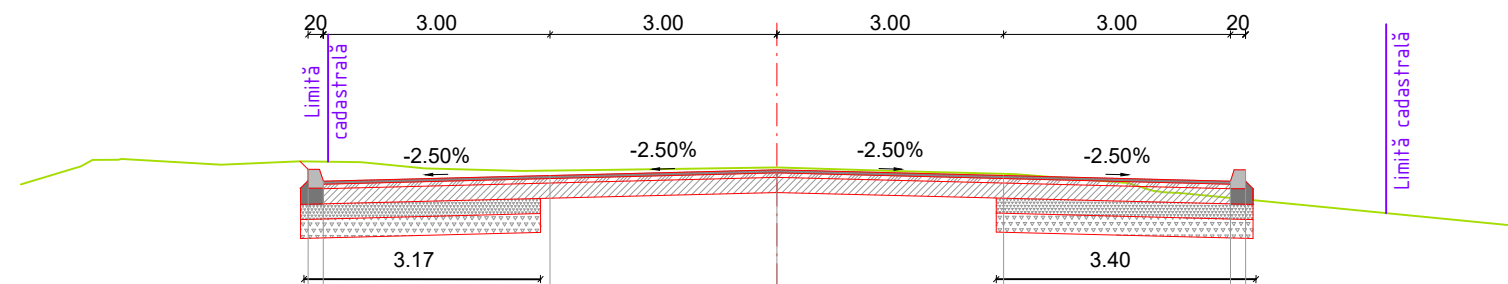

Pichet nr.39
km 4+350.00

Cota de referinta 94.00

COTE TEREN	97.23	97.24	97.41	97.45	97.35	97.17	97.16
COTE PROIECT	97.47	97.32	97.40	97.49	97.40	97.32	97.47
DISTANTE	-6.99	-6.79	-3.66	0.00	3.84	6.97	7.17



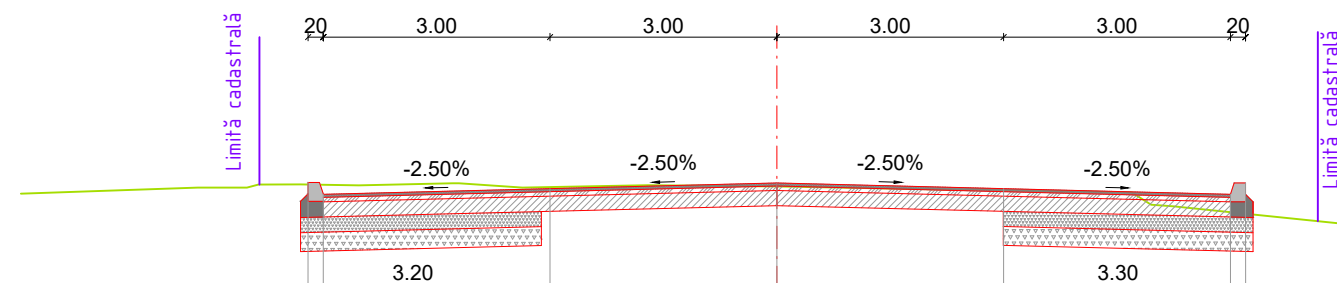
„Asocierea TECHNOCER S.R.L., OPR ASFALT S.R.L., OBRAS PUBLICAS Y REGADIOS S.A. și PROCAD S.R.L.”		Beneficiar: JUDEȚUL TIMIȘ - CONSILIUL JUDEȚEAN TIMIȘ Amplasament: DJ 691 (Km 2+725-Km12+975), JUDEȚUL TIMIȘ Titlu proiect: „Modernizare DJ 691: lărgirea la 4 benzi a sectoarelor: km 2+725 (sens giratoriu)- Centura Timișoara și Centura Timișoara- Autostrada A1 (km 12+975)” Titlu planșa: Profiluri transversale curente	Proiect nr: 3/2019 Faza: P.T.E. PL. Nr. 5.17
SEF PROIECT	Ing. Iuhasz Csaba	Scara: 1:100 Data: 2020	
PROIECTANT	Ing. Gabriel BUNDURUȘ		
PROIECTANT	Ing. Samuel LUCA		



Pichet nr.40
km 4+395.45

Cota de referinta 94.00


COTE TEREN		97.79	97.77		97.65		97.69		97.61		97.29	97.27	
COTE PROIECT		97.66	97.51		97.58		97.66		97.58		97.51	97.66	
DISTANTE		-6.20	-6.00		-3.00		0.00		3.00		6.00	6.20	




Pichet nr.41
km 4+450.00

Cota de referinta 94.00

COTE TEREN		97.51	97.50		97.47		97.47		97.43		97.13	97.11	
COTE PROIECT		97.52	97.37		97.45		97.52		97.45		97.37	97.52	
DISTANTE		-6.20	-6.00		-3.00		0.00		3.00		6.00	6.20	



„Asocierea TECHNOCER S.R.L., OPR ASFALT S.R.L., OBRAS PUBLICAS Y REGADIOS S.A. și PROCAD S.R.L.”		Beneficiar: JUDEȚUL TIMIȘ - CONSILIUL JUDEȚEAN TIMIȘ Amplasament: DJ 691 (Km 2+725-Km12+975), JUDEȚUL TIMIȘ Titlu proiect: „Modernizare DJ 691: lărgirea la 4 benzi a sectoarelor: km 2+725 (sens giratoriu)- Centura Timișoara și Centura Timișoara- Autostrada A1 (km 12+975)” Titlu plansa: Profiluri transversale curente	Proiect nr: 3/2019 Faza: P.T.E. PL. Nr. 5.18
SEF PROIECT	Ing. Iuhasz Csaba	Scara: 1:100 Data: 2020	
PROIECTANT	Ing. Gabriel BUNDURUȘ		
PROIECTANT	Ing. Samuel LUCA		



Pichet nr.42
km 4+507.62


Cota de referinta 94.00

COTE TEREN		97.15	97.15	97.13	97.25	97.09	96.84	96.83	
COTE PROIECT		97.28	97.13	97.21	97.28	97.21	97.13	97.28	
DISTANTE		-6.20	-6.00	-3.00	0.00	3.00	6.00	6.20	


Pichet nr.43
km 4+550.00

Cota de referinta 94.00

COTE TEREN		97.15	97.15	97.08	97.13	97.07	97.01	97.00	
COTE PROIECT		97.14	96.99	97.06	97.14	97.06	96.99	97.14	
DISTANTE		-6.20	-6.00	-3.00	0.00	3.00	6.00	6.20	



„Asocierea TECHNOCER S.R.L., OPR ASFALT S.R.L., OBRAS PUBLICAS Y REGADIOS S.A. și PROCAD S.R.L.”		Beneficiar: JUDEȚUL TIMIȘ - CONSILIUL JUDEȚEAN TIMIȘ Amplasament: DJ 691 (Km 2+725-Km12+975), JUDEȚUL TIMIȘ Titlu proiect: „Modernizare DJ 691: lărgirea la 4 benzi a sectoarelor: km 2+725 (sens giratoriu)- Centura Timișoara și Centura Timișoara- Autostrada A1 (km 12+975)” Titlu planșa: Profiluri transversale curente	Proiect nr: 3/2019 Faza: P.T.E. PL. Nr. 5.19
SEF PROIECT	Ing. Iuhasz Csaba	Scara: 1:100 Data: 2020	
PROIECTANT	Ing. Gabriel BUNDURUȘ		
PROIECTANT	Ing. Samuel LUCA		



Pichet nr.44
km 4+600.00


Cota de referinta 94.00

COTE TEREN		97.29	97.29	97.27	97.36	97.25	96.97	96.95
COTE PROIECT		97.33	97.18	97.26	97.33	97.26	97.18	97.33
DISTANTE		-6.20	-6.00	-3.00	0.00	3.00	6.00	6.20


Pichet nr.45
km 4+637.39

Cota de referinta 94.00

COTE TEREN		97.54	97.54	97.56	97.57	97.51	97.05	96.99
COTE PROIECT		97.54	97.39	97.46	97.54	97.46	97.39	97.54
DISTANTE		-6.20	-6.00	-3.00	0.00	3.00	6.00	6.20



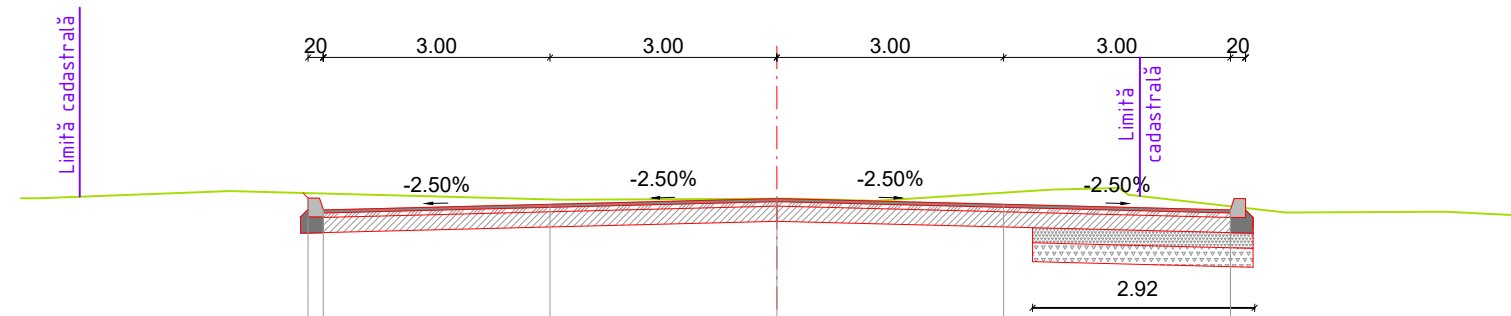
<p>„Asocierea TECHNOCER S.R.L., OPR ASFALT S.R.L., OBRAS PUBLICAS Y REGADIOS S.A. și PROCAD S.R.L.”</p>		<p>Beneficiar: JUDEȚUL TIMIȘ - CONSILIUL JUDEȚEAN TIMIȘ</p> <p>Amplasament: DJ 691 (Km 2+725-Km12+975), JUDEȚUL TIMIȘ</p> <p>Titlu proiect: „Modernizare DJ 691: lărgirea la 4 benzi a sectoarelor: km 2+725 (sens giratoriu)- Centura Timișoara și Centura Timișoara- Autostrada A1 (km 12+975)”</p> <p>Titlu plansa: Profiluri transversale curente</p>	<p>Proiect nr: 3/2019</p> <p>Faza: P.T.E.</p> <p>PL. Nr. 5.20</p>
SEF PROIECT	Ing. Iuhasz Csaba	<p>Scara: 1:100</p> <p>Data: 2020</p>	
PROIECTANT	Ing. Gabriel BUNDURUȘ		
PROIECTANT	Ing. Samuel LUCA		



Pichet nr.46
km 4+646.26

Cota de referinta 94.00


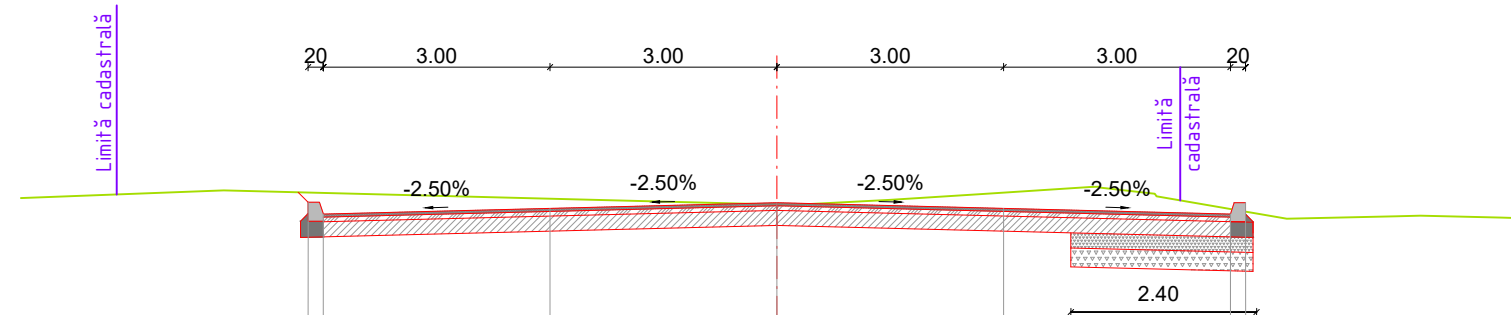
COTE TEREN		97.67	97.65		97.57		97.58		97.66		97.48
COTE PROIECT		97.58	97.43		97.51		97.58		97.51		97.43
DISTANTE		-6.20	-6.00		-3.00		0.00		3.00		6.00



Pichet nr.47
km 4+655.13

Cota de referinta 94.00

COTE TEREN		97.79	97.78		97.71		97.63		97.79		97.57	97.54
COTE PROIECT		97.66	97.51		97.58		97.66		97.58		97.51	97.66
DISTANTE		-6.20	-6.00		-3.00		0.00		3.00		6.00	6.20



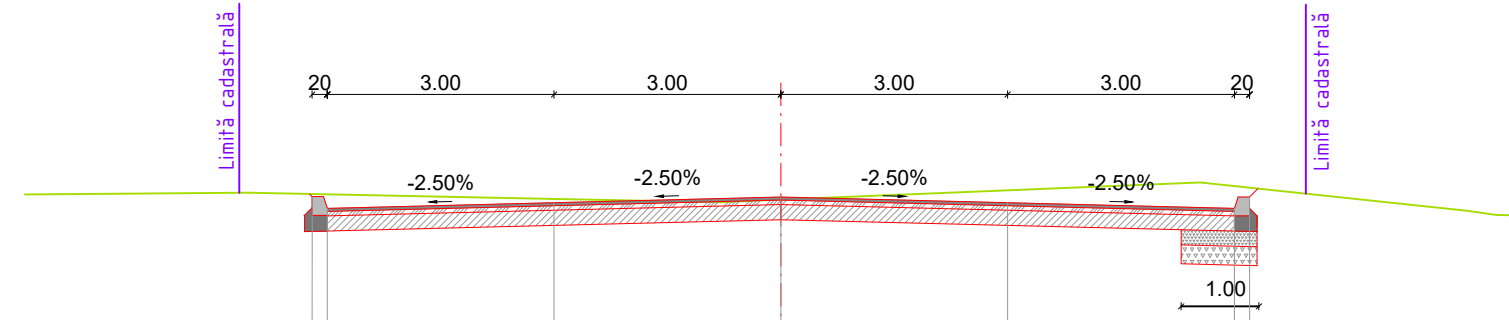
„Asocierea TECHNOCER S.R.L., OPR ASFALT S.R.L., OBRAS PUBLICAS Y REGADIOS S.A. și PROCAD S.R.L.”		Beneficiar: JUDEȚUL TIMIȘ - CONSILIUL JUDEȚEAN TIMIȘ Amplasament: DJ 691 (Km 2+725-Km12+975), JUDEȚUL TIMIȘ Titlu proiect: „Modernizare DJ 691: lărgirea la 4 benzi a sectoarelor: km 2+725 (sens giratoriu)- Centura Timișoara și Centura Timișoara- Autostrada A1 (km 12+975)” Titlu plansa: Profiluri transversale curente	Proiect nr: 3/2019 Faza: P.T.E. PL. Nr. 5.21
SEF PROIECT	Ing. Iuhasz Csaba	Scara: 1:100 Data: 2020	
PROIECTANT	Ing. Gabriel BUNDURUȘ		
PROIECTANT	Ing. Samuel LUCA		



Pichet nr.48
km 4+676.06

Cota de referinta 94.00


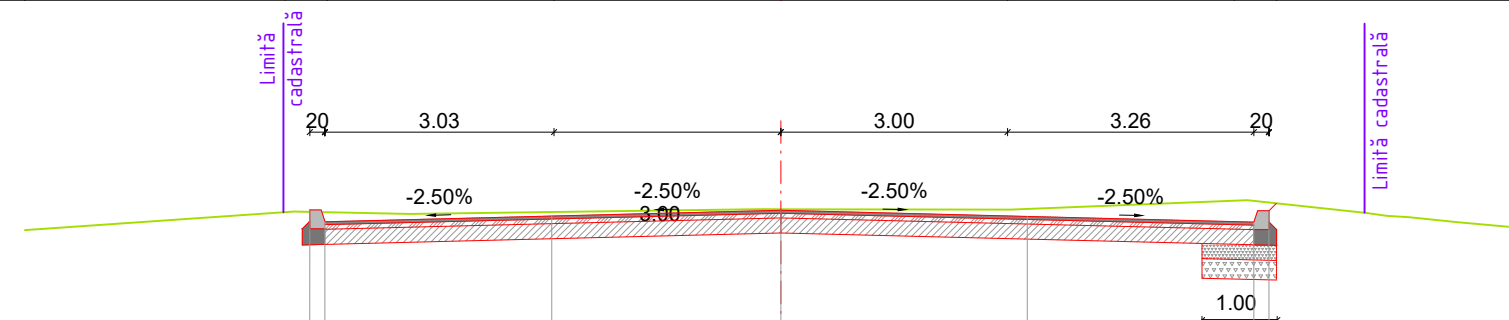
COTE TEREN		98.14	98.13	98.07	98.06	98.18	98.24	98.22
COTE PROIECT		98.09	97.94	98.02	98.09	98.02	97.94	98.09
DISTANTE		-6.20	-6.00	-3.00	0.00	3.00	6.00	6.20




Pichet nr.49
km 4+689.17

Cota de referinta 94.00

COTE TEREN		98.39	98.39	98.39	98.43	98.43	98.54	98.52
COTE PROIECT		98.41	98.26	98.34	98.42	98.33	98.26	98.41
DISTANTE		-6.23	-6.03	-3.03	0.00	3.26	6.26	6.46

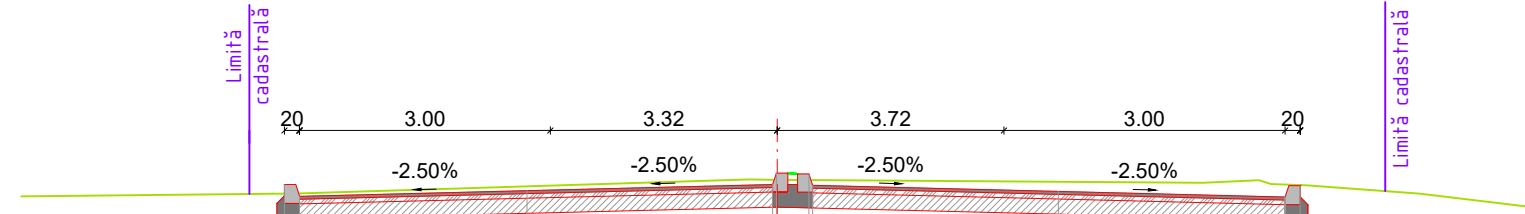


<p>„Asocierea TECHNOCER S.R.L., OPR ASFALT S.R.L., OBRAS PUBLICAS Y REGADIOS S.A. și PROCAD S.R.L.”</p>		<p>Beneficiar: JUDEȚUL TIMIȘ - CONSILIUL JUDEȚEAN TIMIȘ</p> <p>Amplasament: DJ 691 (Km 2+725-Km12+975), JUDEȚUL TIMIȘ</p> <p>Titlu proiect: „Modernizare DJ 691: lărgirea la 4 benzi a sectoarelor: km 2+725 (sens giratoriu)- Centura Timișoara și Centura Timișoara- Autostrada A1 (km 12+975)”</p> <p>Titlu plansa: Profiluri transversale curente</p>	<p>Proiect nr: 3/2019</p> <p>Faza: P.T.E.</p> <p>PL. Nr. 5.22</p>
SEF PROIECT	Ing. Iuhasz Csaba	<p>Scara: 1:100</p> <p>Data: 2020</p>	
PROIECTANT	Ing. Gabriel BUNDURUȘ		
PROIECTANT	Ing. Samuel LUCA		



Pichet nr.50
km 4+702.28

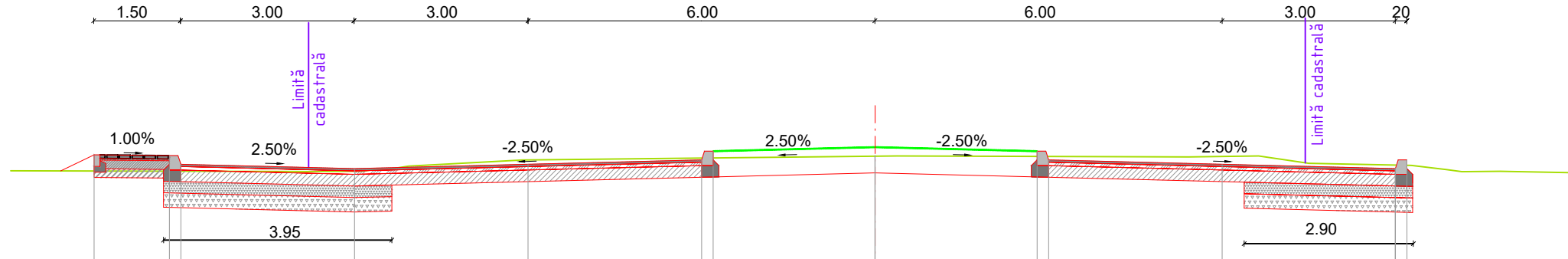
Cota de referinta 94.00




COTE TEREN		98.62	98.62		98.71		98.80	98.80	98.80	98.79	98.79		98.77		98.74	98.73	
COTE PROIECT		98.73	98.58		98.65		98.74	98.89	98.74	(98.89)	98.87	98.72		98.64		98.57	98.72
DISTANTE		-6.52	-6.32		-3.31		-0.06	-0.01	0.00	0.42	0.47		3.72		6.72	6.92	

Pichet nr.53
km 4+777.65


Cota de referinta 96.00



COTE TEREN		98.84	99.12	98.85		98.85		99.05		99.08	99.08		99.11		99.11	99.11		99.11		98.96	98.96	
COTE PROIECT		99.14	99.12	98.97		98.90		98.97		99.05	99.20		99.12	(99.27)		99.20	99.05		98.97		98.90	99.05
DISTANTE		-13.50	-12.20	-12.00		-9.00		-6.00		-3.00	-2.80		0.00		2.80	3.00		6.00		9.00	9.20	



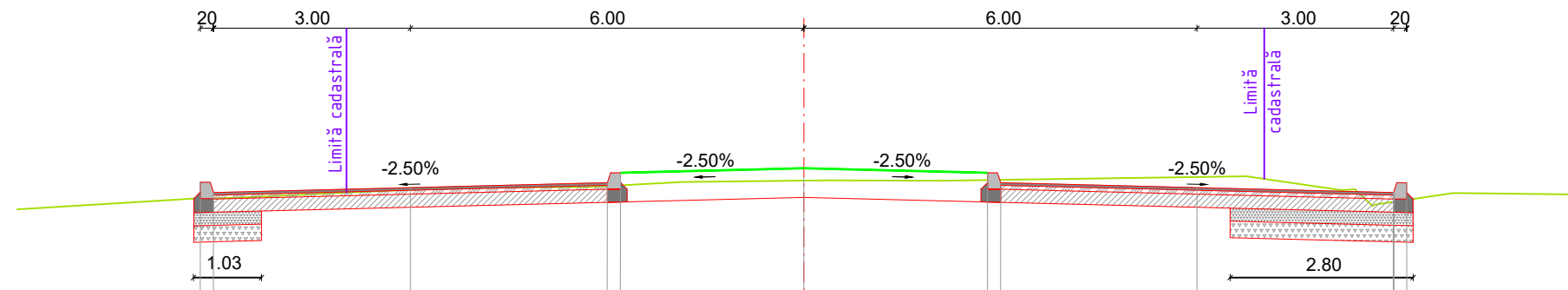
„Asocierea TECHNOCER S.R.L., OPR ASFALT S.R.L., OBRAS PUBLICAS Y REGADIOS S.A. și PROCAD S.R.L.”		Beneficiar: JUDEȚUL TIMIȘ - CONSILIUL JUDEȚEAN TIMIȘ Amplasament: DJ 691 (Km 2+725-Km12+975), JUDEȚUL TIMIȘ Titlu proiect: „Modernizare DJ 691: lărgirea la 4 benzi a sectoarelor: km 2+725 (sens giratoriu)- Centura Timișoara și Centura Timișoara- Autostrada A1 (km 12+975)” Titlu plansa: Profiluri transversale curente	Proiect nr: 3/2019 Faza: P.T.E. PL. Nr. 5.23
SEF PROIECT	Ing. Iuhasz Csaba	Scara: 1:100 Data: 2020	
PROIECTANT	Ing. Gabriel BUNDURUȘ		
PROIECTANT	Ing. Samuel LUCA		



Pichet nr.54
km 4+800.00

Cota de referinta 96.00


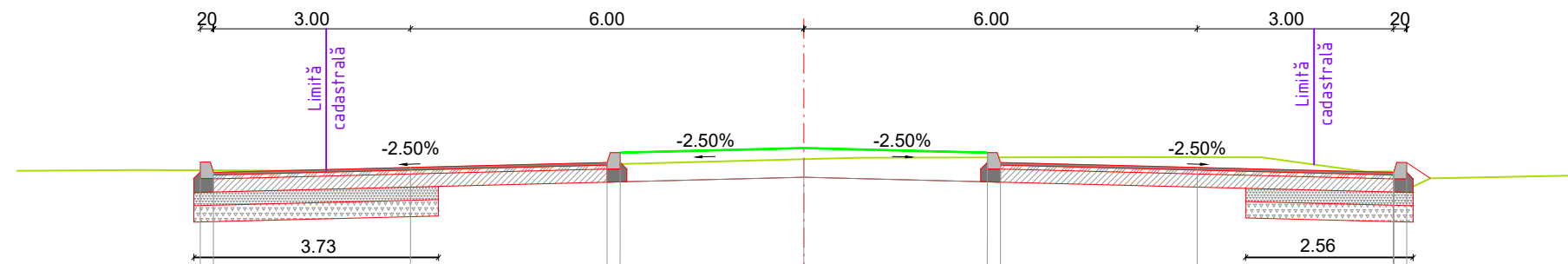
COTE TEREN		98.86	98.86		98.99		99.05	99.06		99.13		99.14	99.14		99.18		98.80	98.83
COTE PROIECT		99.10	98.95		99.02		99.10	99.25		99.17	(99.32)	99.25	99.10		99.02		98.95	99.10
DISTANTE		-9.20	-9.00		-6.00		-3.00	-2.80		0.00		2.80	3.00		6.00		9.00	9.20



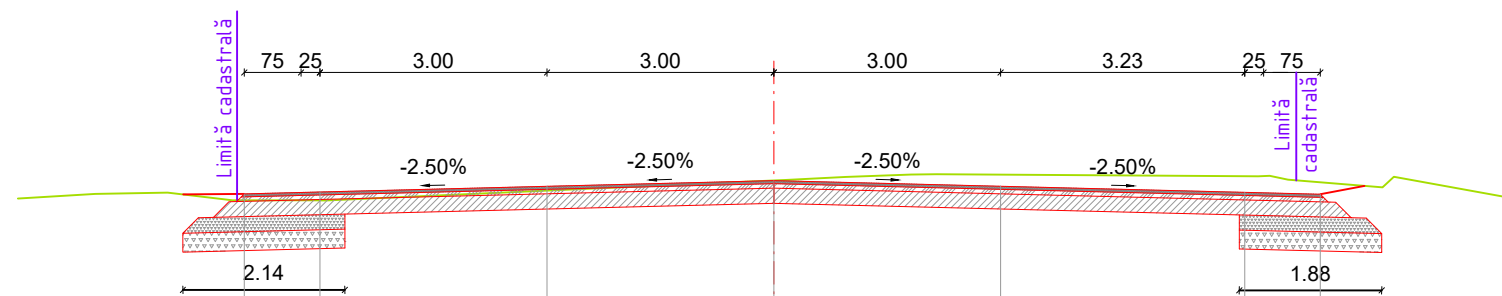

Pichet nr.55
km 4+850.00

Cota de referinta 96.00

COTE TEREN		99.29	99.29		99.30		99.38	99.38		99.46		99.49	99.49		99.49		99.26	99.10
COTE PROIECT		99.41	99.26		99.34		99.41	99.56		99.49	(99.63)	99.56	99.41		99.34		99.26	99.41
DISTANTE		-9.20	-9.00		-6.00		-3.00	-2.80		0.00		2.80	3.00		6.00		9.00	9.20



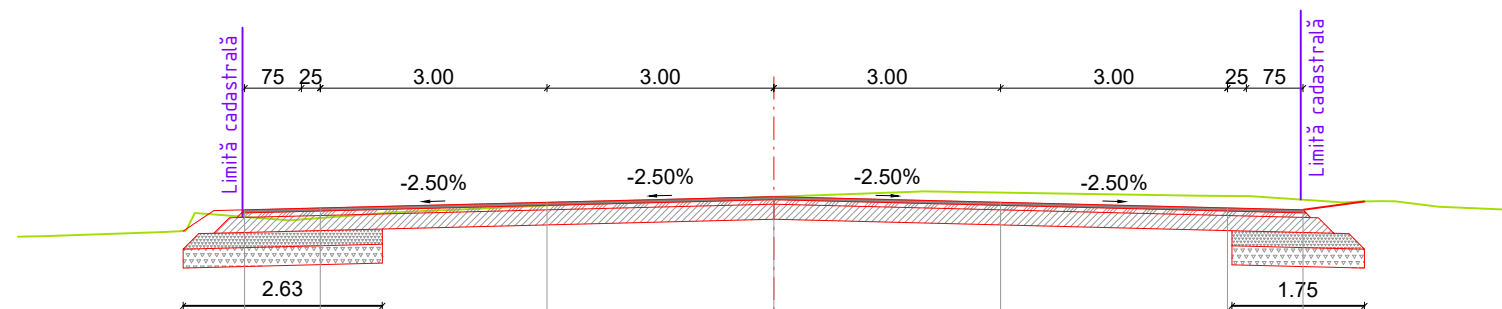
„Asocierea TECHNOCER S.R.L., OPR ASFALT S.R.L., OBRAS PUBLICAS Y REGADIOS S.A. și PROCAD S.R.L.”		Beneficiar: JUDEȚUL TIMIȘ - CONSILIUL JUDEȚEAN TIMIȘ Amplasament: DJ 691 (Km 2+725-Km12+975), JUDEȚUL TIMIȘ Titlu proiect: „Modernizare DJ 691: lărgirea la 4 benzi a sectoarelor: km 2+725 (sens giratoriu)- Centura Timișoara și Centura Timișoara- Autostrada A1 (km 12+975)” Titlu plansa: Profiluri transversale curente	Proiect nr: 3/2019 Faza: P.T.E. PL. Nr. 5.24
SEF PROIECT	Ing. Iuhasz Csaba	Scara: 1:100 Data: 2020	
PROIECTANT	Ing. Gabriel BUNDURUȘ		
PROIECTANT	Ing. Samuel LUCA		



Pichet nr.57
km 4+950.00

Cota de referinta 96.00


COTE TEREN		99.76	99.76		99.89		100.02		100.10		100.08	100.00
COTE PROIECT		99.84	99.87		99.94		100.02		99.94		99.86	99.84
DISTANTE		-7.00	-6.00		-3.00		0.00		3.00		6.23	7.23



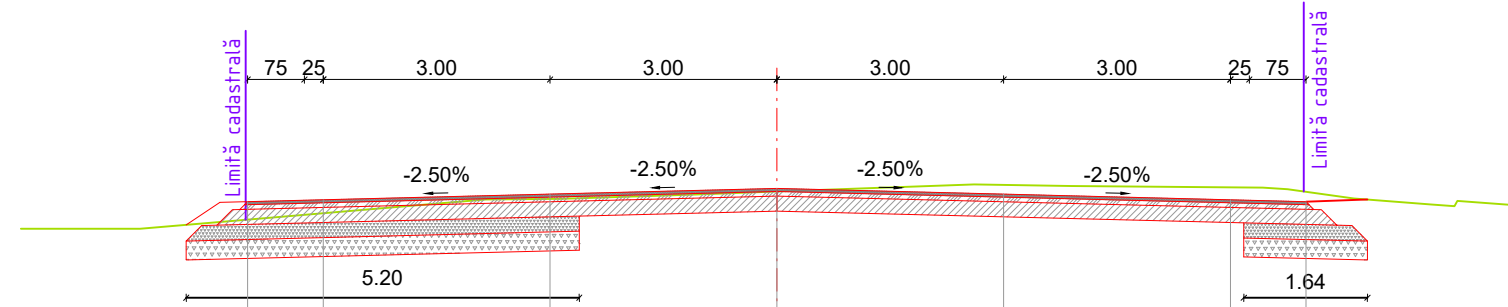

Pichet nr.58
km 4+977.67

Cota de referinta 96.00

COTE TEREN		99.75	99.73		99.90		100.01		100.07		100.02	99.97
COTE PROIECT		99.84	99.86		99.94		100.01		99.94		99.86	99.84
DISTANTE		-7.00	-6.00		-3.00		0.00		3.00		6.00	7.00



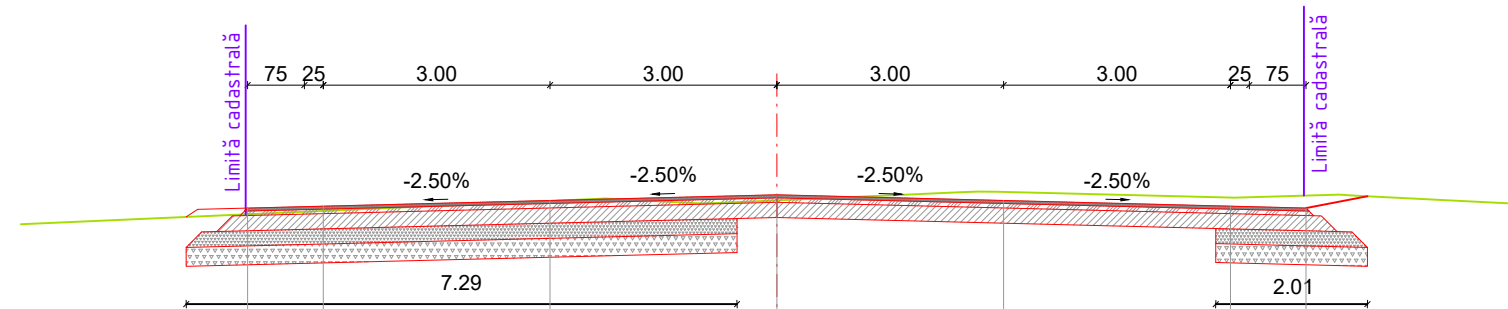
„Asocierea TECHNOCER S.R.L., OPR ASFALT S.R.L., OBRAS PUBLICAS Y REGADIOS S.A. și PROCAD S.R.L.”		Beneficiar: JUDEȚUL TIMIȘ - CONSILIUL JUDEȚEAN TIMIȘ Amplasament: DJ 691 (Km 2+725-Km12+975), JUDEȚUL TIMIȘ	Proiect nr: 3/2019
SEF PROIECT	Ing. Iuhasz Csaba	Titlu proiect: „Modernizare DJ 691: lărgirea la 4 benzi a sectoarelor: km 2+725 (sens giratoriu)- Centura Timișoara și Centura Timișoara- Autostrada A1 (km 12+975)”	Faza: P.T.E.
PROIECTANT	Ing. Gabriel BUNDURUȘ		Titlu plansa: Profiluri transversale curente
PROIECTANT	Ing. Samuel LUCA		
		Scara: 1:100	
		Data: 2020	



Pichet nr.59
km 5+000.00

Cota de referinta 96.00


COTE TEREN	99.60	99.68	99.87	99.97	100.06	100.02	99.96
COTE PROIECT	99.83	99.86	99.93	100.01	99.93	99.86	99.83
DISTANTE	-7.00	-6.00	-3.00	0.00	3.00	6.00	7.00



Pichet nr.60
km 5+034.05

Cota de referinta 96.00

COTE TEREN	99.74	99.79	99.92	99.93	100.04	99.96	99.99
COTE PROIECT	99.82	99.85	99.92	100.00	99.92	99.85	99.82
DISTANTE	-7.00	-6.00	-3.00	0.00	3.00	6.00	7.00



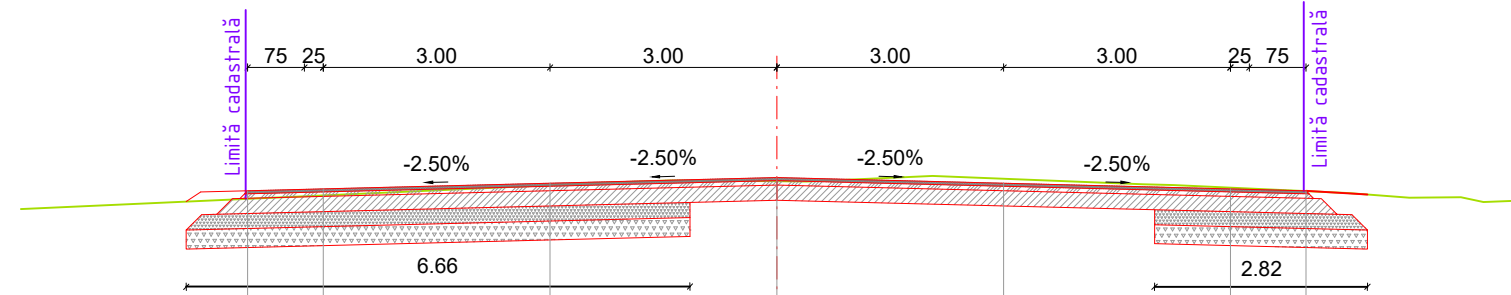
„Asocierea TECHNOCER S.R.L., OPR ASFALT S.R.L., OBRAS PUBLICAS Y REGADIOS S.A. și PROCAD S.R.L.”		Beneficiar: JUDEȚUL TIMIȘ - CONSILIUL JUDEȚEAN TIMIȘ Amplasament: DJ 691 (Km 2+725-Km12+975), JUDEȚUL TIMIȘ Titlu proiect: „Modernizare DJ 691: lărgirea la 4 benzi a sectoarelor: km 2+725 (sens giratoriu)- Centura Timișoara și Centura Timișoara- Autostrada A1 (km 12+975)” Titlu plansa: Profiluri transversale curente	Proiect nr: 3/2019 Faza: P.T.E. PL. Nr. 5.26
SEF PROIECT	Ing. Iuhasz Csaba	Scara: 1:100 Data: 2020	
PROIECTANT	Ing. Gabriel BUNDURUȘ		
PROIECTANT	Ing. Samuel LUCA		



Pichet nr.61
km 5+050.00

Cota de referinta 96.00


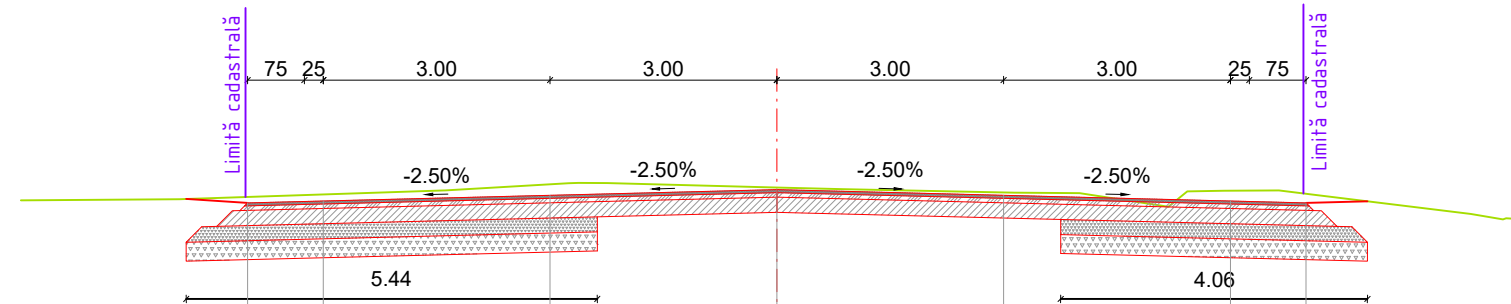
COTE TEREN		99.71	99.76		99.89		99.95		99.98		99.86	99.82	
COTE PROIECT		99.82	99.84		99.92		99.99		99.92		99.84	99.82	
DISTANTE		-7.00	-6.00		-3.00		0.00		3.00		6.00	7.00	



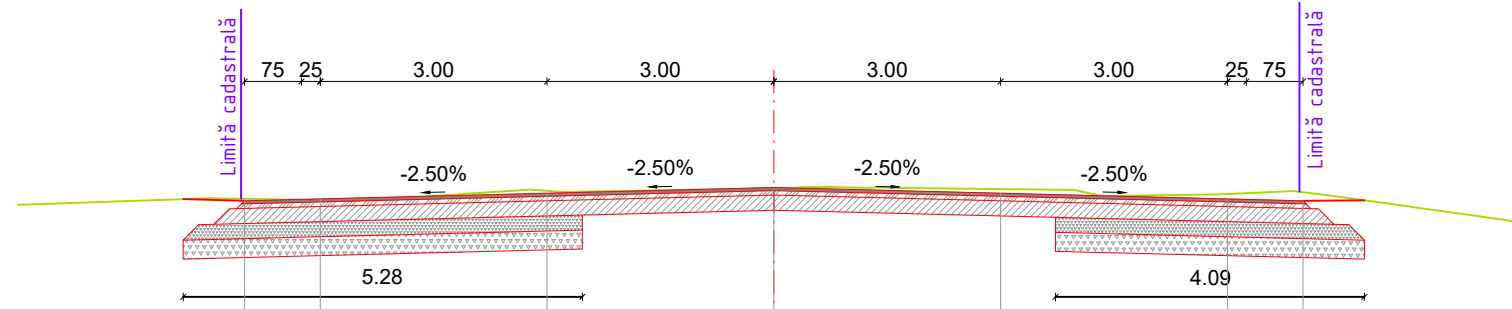

Pichet nr.62
km 5+080.98

Cota de referinta 96.00

COTE TEREN		99.90	99.94		100.07		100.03		99.96		99.99	99.95	
COTE PROIECT		99.83	99.85		99.93		100.00		99.93		99.85	99.83	
DISTANTE		-7.00	-6.00		-3.00		0.00		3.00		6.00	7.00	



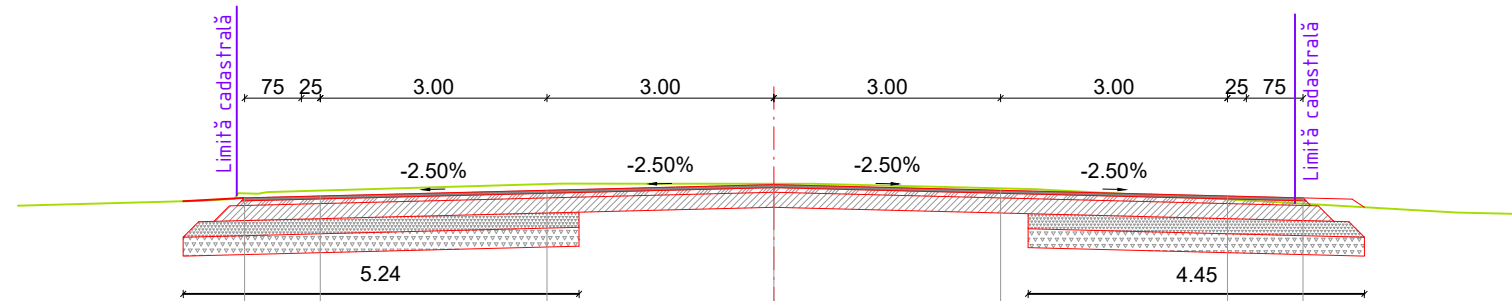
<p>„Asocierea TECHNOCER S.R.L., OPR ASFALT S.R.L., OBRAS PUBLICAS Y REGADIOS S.A. și PROCAD S.R.L.”</p>		Beneficiar: JUDEȚUL TIMIȘ - CONSILIUL JUDEȚEAN TIMIȘ	Proiect nr: 3/2019
<p>SEF PROIECT Ing. Iuhasz Csaba</p>		Amplasament: DJ 691 (Km 2+725-Km12+975), JUDEȚUL TIMIȘ	Faza: P.T.E.
<p>PROIECTANT Ing. Gabriel BUNDURUȘ</p>		Titlu proiect: „Modernizare DJ 691: lărgirea la 4 benzi a sectoarelor: km 2+725 (sens giratoriu)- Centura Timișoara și Centura Timișoara- Autostrada A1 (km 12+975)”	PL. Nr. 5.27
<p>PROIECTANT Ing. Samuel LUCA</p>		Titlu plansa: Profiluri transversale curente	
<p>Scara: 1:100</p>			
<p>Data: 2020</p>			



Pichet nr.63
km 5+100.00

Cota de referinta 96.00


COTE TEREN	99.90	99.88	100.00	100.04	100.03	99.96	99.99
COTE PROIECT	99.87	99.90	99.97	100.05	99.97	99.90	99.87
DISTANTE	-7.00	-6.00	-3.00	0.00	3.00	6.00	7.00



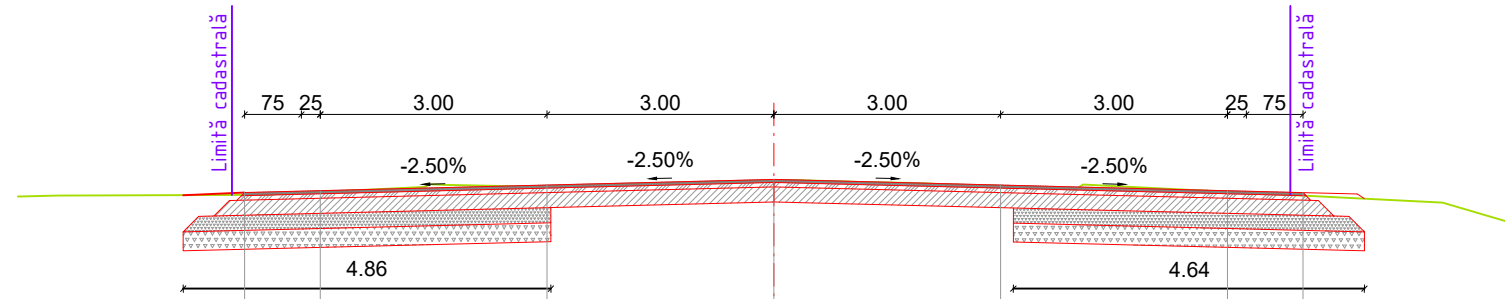
Pichet nr.64
km 5+150.00

Cota de referinta 96.00

COTE TEREN	100.19	100.23	100.31	100.32	100.26	100.11	100.05
COTE PROIECT	100.13	100.16	100.23	100.31	100.23	100.16	100.13
DISTANTE	-7.00	-6.00	-3.00	0.00	3.00	6.00	7.00



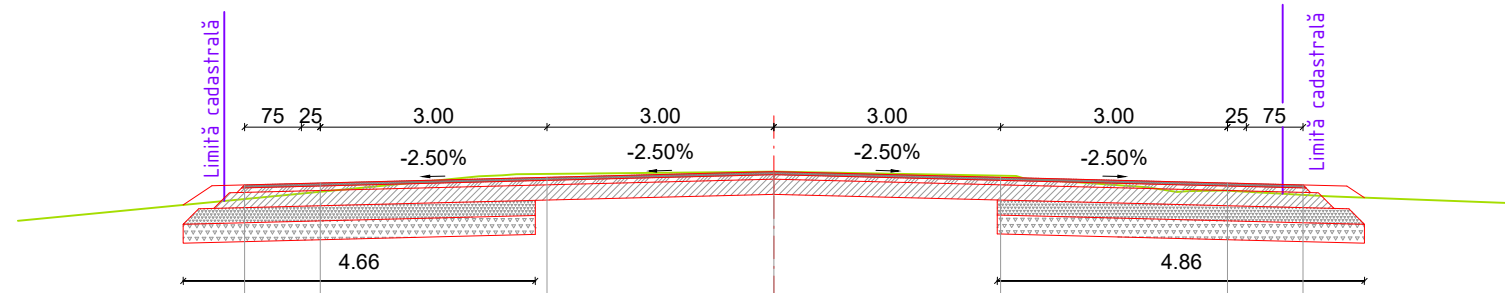
„Asocierea TECHNOCER S.R.L., OPR ASFALT S.R.L., OBRAS PUBLICAS Y REGADIOS S.A. și PROCAD S.R.L. ”		Beneficiar: JUDEȚUL TIMIȘ - CONSILIUL JUDEȚEAN TIMIȘ Amplasament: DJ 691 (Km 2+725-Km12+975), JUDEȚUL TIMIȘ	Proiect nr: 3/2019
SEF PROIECT Ing. Iuhasz Csaba		Titlu proiect: „Modernizare DJ 691: lărgirea la 4 benzi a sectoarelor: km 2+725 (sens giratoriu)- Centura Timișoara și Centura Timișoara- Autostrada A1 (km 12+975)”	Faza: P.T.E.
PROIECTANT Ing. Gabriel BUNDURUȘ			
PROIECTANT Ing. Samuel LUCA	Scara: 1:100 Data: 2020	Titlu plansa: Profiluri transversale curente	
		PL. Nr. 5.28	



Pichet nr.65
km 5+200.00

Cota de referinta 96.00



COTE TEREN		100.39	100.42		100.50		100.58		100.51		100.43	100.38
COTE PROIECT		100.42	100.44		100.52		100.59		100.52		100.44	100.42
DISTANTE		-7.00	-6.00		-3.00		0.00		3.00		6.00	7.00




Pichet nr.66
km 5+246.86

Cota de referinta 96.00

COTE TEREN		100.50	100.59		100.83		100.86		100.81		100.61	100.55
COTE PROIECT		100.69	100.71		100.79		100.86		100.79		100.71	100.69
DISTANTE		-7.00	-6.00		-3.00		0.00		3.00		6.00	7.00

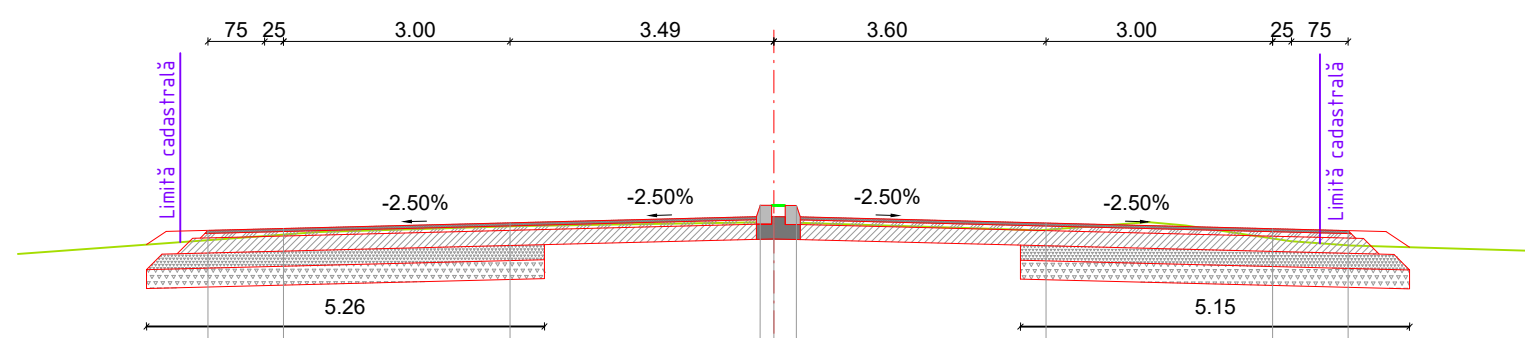


<p>„Asocierea TECHNOCER S.R.L., OPR ASFALT S.R.L., OBRAS PUBLICAS Y REGADIOS S.A. și PROCAD S.R.L.”</p>		<p>Beneficiar: JUDEȚUL TIMIȘ - CONSILIUL JUDEȚEAN TIMIȘ</p> <p>Amplasament: DJ 691 (Km 2+725-Km12+975), JUDEȚUL TIMIȘ</p> <p>Titlu proiect: „Modernizare DJ 691: lărgirea la 4 benzi a sectoarelor: km 2+725 (sens giratoriu)- Centura Timișoara și Centura Timișoara- Autostrada A1 (km 12+975)”</p> <p>Titlu plansa: Profiluri transversale curente</p>	<p>Proiect nr: 3/2019</p> <p>Faza: P.T.E.</p> <p>PL. Nr. 5.29</p>
SEF PROIECT	Ing. Iuhasz Csaba	<p>Scara: 1:100</p> <p>Data: 2020</p>	
PROIECTANT	Ing. Gabriel BUNDURUȘ		
PROIECTANT	Ing. Samuel LUCA		



Pichet nr.67
km 5+300.00

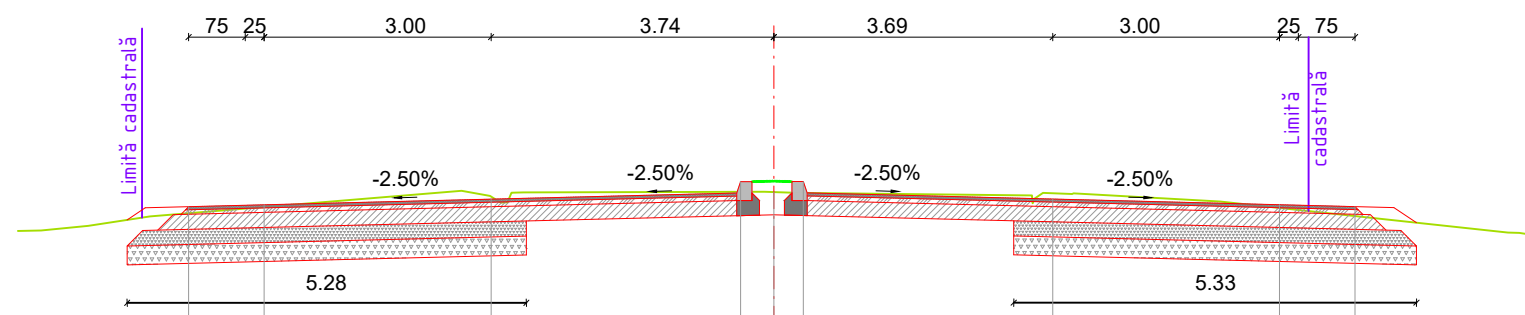
Cota de referinta 98.00




COTE TEREN		100.82	100.90		101.01		101.06	101.06	101.05		100.96		100.84	100.75	
COTE PROIECT		100.95	100.98		101.05		101.28	101.14 (101.28)	101.28		101.05		100.97	100.95	
DISTANTE		-7.49	-6.49		-3.49		-0.18	0.00	0.30		3.60		6.60	7.60	

Pichet nr.68
km 5+350.00

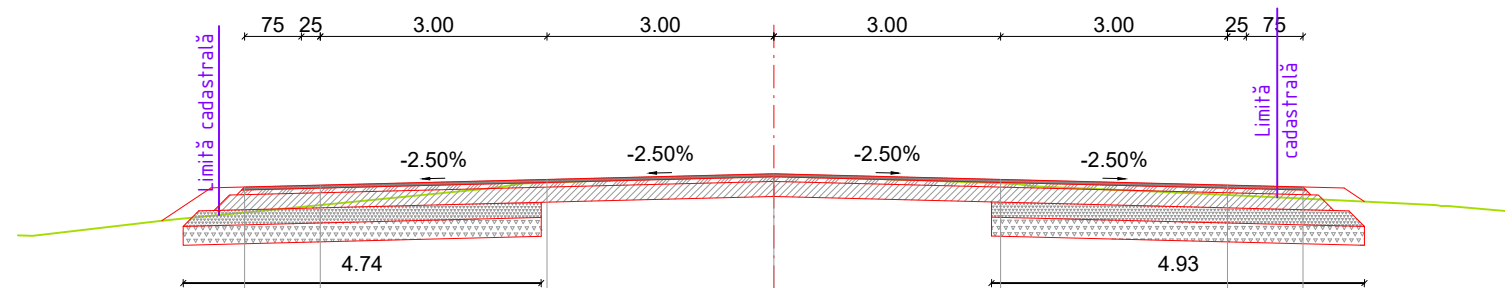
Cota de referinta 98.00



COTE TEREN		101.12	101.20		101.34		101.40	101.40	101.39		101.38		101.19	101.08	
COTE PROIECT		101.21	101.23		101.31		101.54	101.40 (101.55)	101.54		101.31		101.23	101.21	
DISTANTE		-7.74	-6.74		-3.74		-0.44	0.00	0.39		3.69		6.69	7.69	



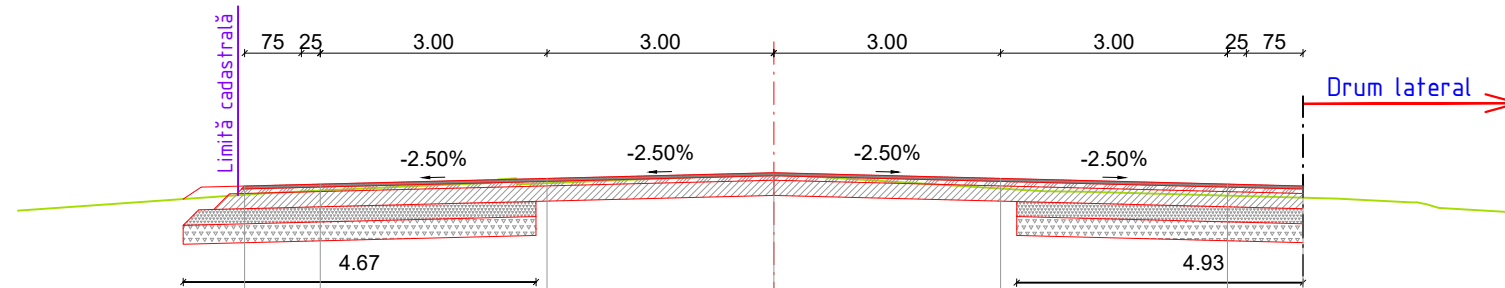

„Asocierea TECHNOCER S.R.L., OPR ASFALT S.R.L., OBRAS PUBLICAS Y REGADIOS S.A. și PROCAD S.R.L.”		Beneficiar: JUDEȚUL TIMIȘ - CONSILIUL JUDEȚEAN TIMIȘ Amplasament: DJ 691 (Km 2+725-Km12+975), JUDEȚUL TIMIȘ Titlu proiect: „Modernizare DJ 691: lărgirea la 4 benzi a sectoarelor: km 2+725 (sens giratoriu)- Centura Timișoara și Centura Timișoara- Autostrada A1 (km 12+975)” Titlu plansa: Profiluri transversale curente	Proiect nr: 3/2019 Faza: P.T.E. PL. Nr. 5.30
SEF PROIECT	Ing. Iuhasz Csaba	Scara: 1:100 Data: 2020	
PROIECTANT	Ing. Gabriel BUNDURUȘ		
PROIECTANT	Ing. Samuel LUCA		



Pichet nr.69
km 5+400.00

Cota de referinta 98.00


COTE TEREN		101.12	101.22		101.52		101.61		101.51		101.35	101.31
COTE PROIECT		101.46	101.48		101.56		101.63		101.56		101.48	101.46
DISTANTE		-7.00	-6.00		-3.00		0.00		3.00		6.00	7.00



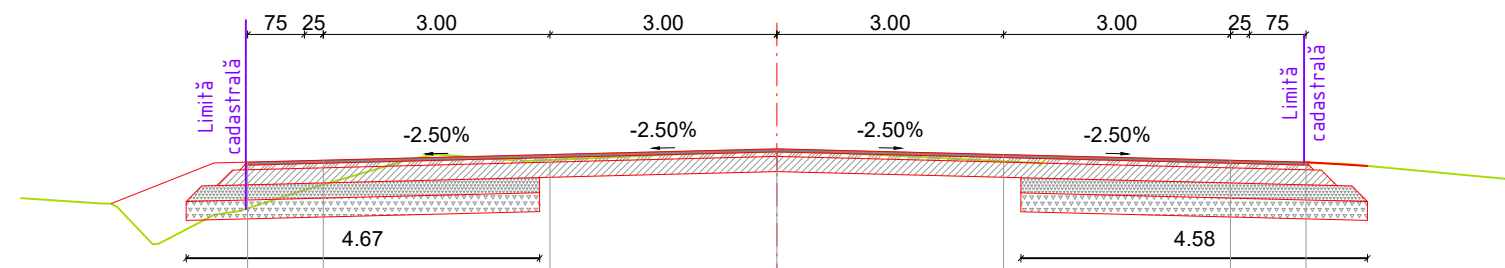
Pichet nr.70
km 5+450.00

Cota de referinta 98.00

COTE TEREN		101.58	101.63		101.73		101.85		101.66		101.56	101.54
COTE PROIECT		101.69	101.72		101.79		101.87		101.79		101.72	101.69
DISTANTE		-7.00	-6.00		-3.00		0.00		3.00		6.00	7.00



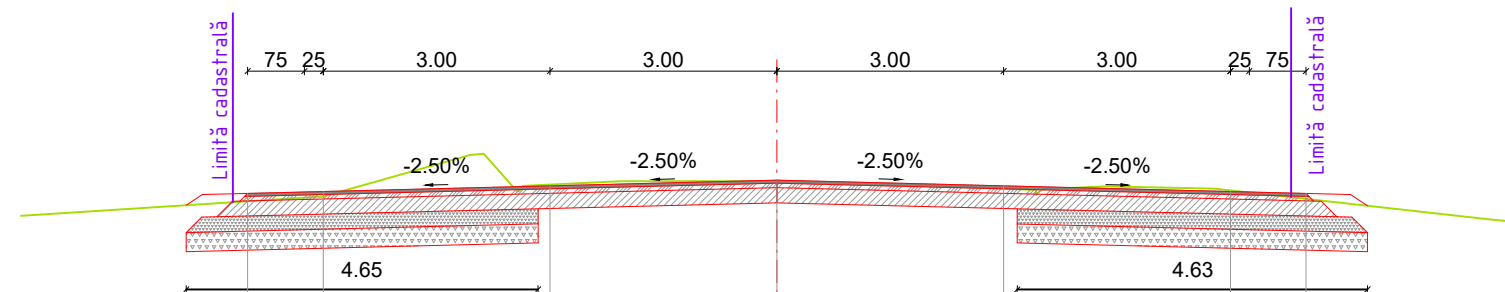
„Asocierea TECHNOCER S.R.L., OPR ASFALT S.R.L., OBRAS PUBLICAS Y REGADIOS S.A. și PROCAD S.R.L.”		Beneficiar: JUDEȚUL TIMIȘ - CONSILIUL JUDEȚEAN TIMIȘ	Proiect nr: 3/2019
		Amplasament: DJ 691 (Km 2+725-Km12+975), JUDEȚUL TIMIȘ	
		Titlu proiect: „Modernizare DJ 691: lărgirea la 4 benzi a sectoarelor: km 2+725 (sens giratoriu)- Centura Timișoara și Centura Timișoara- Autostrada A1 (km 12+975)”	Faza: P.T.E.
SEF PROIECT	Ing. Iuhasz Csaba	Scara: 1:100 Data: 2020	Titlu plansa: Profiluri transversale curente
PROIECTANT	Ing. Gabriel BUNDURUȘ		
PROIECTANT	Ing. Samuel LUCA		
			PL. Nr. 5.31



Pichet nr.71
km 5+464.79

Cota de referinta 98.00


COTE TEREN		101.15	101.46		101.79		101.91		101.77		101.77		101.75
COTE PROIECT		101.76	101.79		101.86		101.94		101.86		101.79		101.76
DISTANTE		-7.00	-6.00		-3.00		0.00		3.00		6.00		7.00



Pichet nr.72
km 5+480.00

Cota de referinta 98.00

COTE TEREN		101.73	101.79		101.95		101.99		101.90		101.87		101.76
COTE PROIECT		101.83	101.86		101.93		102.01		101.93		101.86		101.83
DISTANTE		-7.00	-6.00		-3.00		0.00		3.00		6.00		7.00


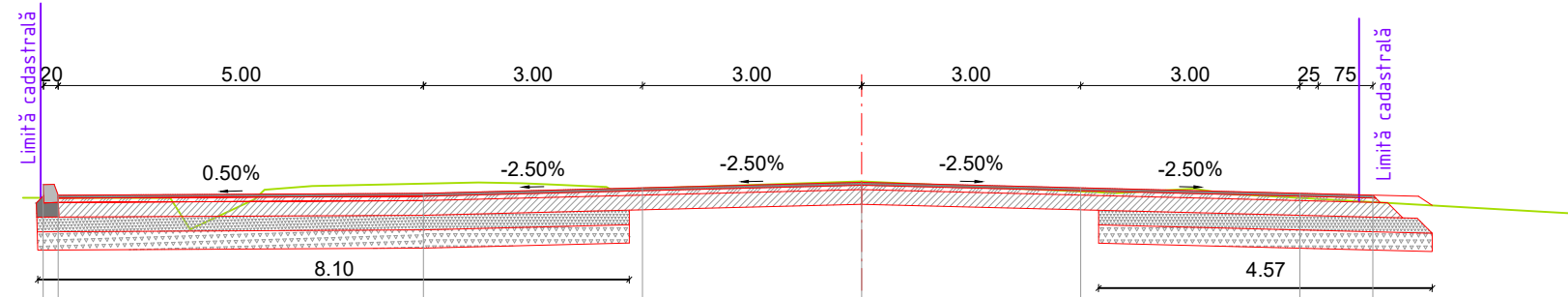


<p>„Asocierea TECHNOCER S.R.L., OPR ASFALT S.R.L., OBRAS PUBLICAS Y REGADIOS S.A. și PROCAD S.R.L.”</p>		<p>Beneficiar: JUDEȚUL TIMIȘ - CONSILIUL JUDEȚEAN TIMIȘ</p> <p>Amplasament: DJ 691 (Km 2+725-Km12+975), JUDEȚUL TIMIȘ</p> <p>Titlu proiect: „Modernizare DJ 691: lărgirea la 4 benzi a sectoarelor: km 2+725 (sens giratoriu)- Centura Timișoara și Centura Timișoara- Autostrada A1 (km 12+975)”</p> <p>Titlu plansa: Profiluri transversale curente</p>	<p>Proiect nr: 3/2019</p> <p>Faza: P.T.E.</p> <p>PL. Nr. 5.32</p>
SEF PROIECT	Ing. Iuhasz Csaba	<p>Scara: 1:100</p> <p>Data: 2020</p>	
PROIECTANT	Ing. Gabriel BUNDURUȘ		
PROIECTANT	Ing. Samuel LUCA		

Pichet nr.73
km 5+517.63

Cota de referinta 98.00


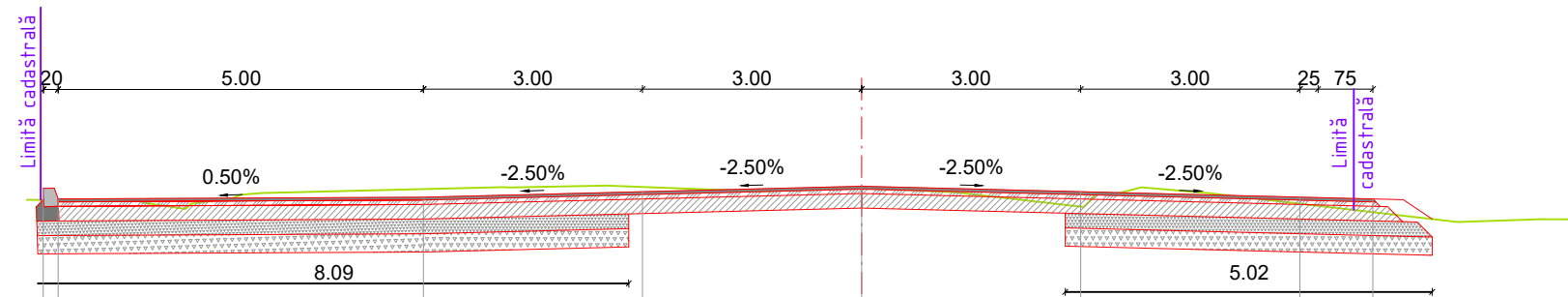
COTE TEREN	101.92	101.92	102.11	102.04	102.14	102.00	101.91	101.86
COTE PROIECT	102.10	101.95	101.98	102.05	102.13	102.05	101.98	101.95
DISTANTE	-11.20	-11.00	-6.00	-3.00	0.00	3.00	6.00	7.00



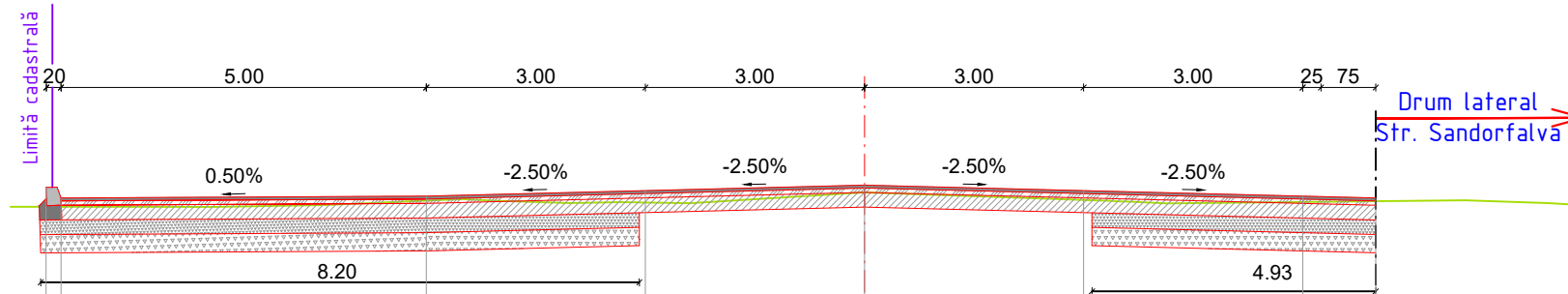
Pichet nr.74
km 5+550.00

Cota de referinta 98.00

COTE TEREN	101.94	101.93	102.08	102.11	102.10	101.84	101.88	101.77
COTE PROIECT	102.09	101.95	101.97	102.05	102.12	102.05	101.97	101.95
DISTANTE	-11.20	-11.00	-6.00	-3.00	0.00	3.00	6.00	7.00



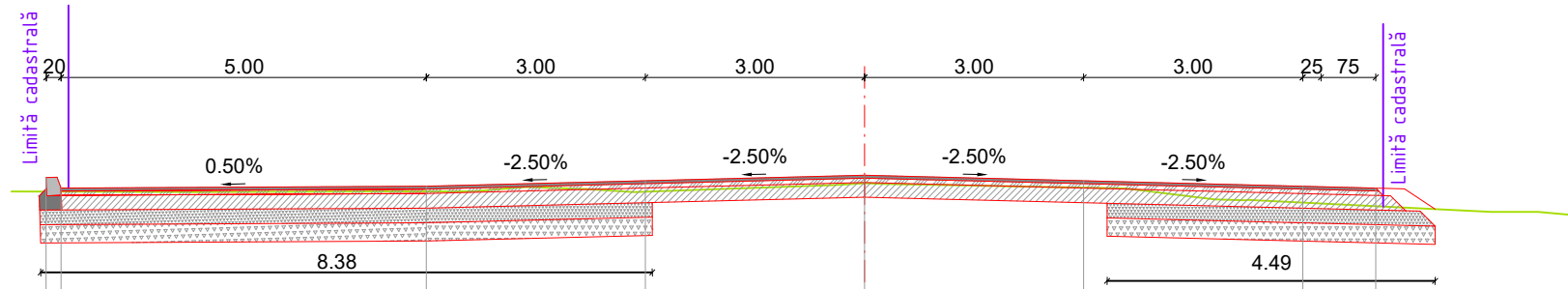
SEF PROIECT		Ing. Iuhasz Csaba	Scara: 1:100 Data: 2020
PROIECTANT		Ing. Gabriel BUNDURUȘ	
PROIECTANT		Ing. Samuel LUCA	
<p>„Asocierea TECHNOCER S.R.L., OPR ASFALT S.R.L., OBRAS PUBLICAS Y REGADIOS S.A. și PROCAD S.R.L.”</p>			
Beneficiar:		JUDEȚUL TIMIȘ - CONSILIUL JUDEȚEAN TIMIȘ	Proiect nr: 3/2019
Amplasament:		DJ 691 (Km 2+725-Km12+975), JUDEȚUL TIMIȘ	Faza: P.T.E.
Titlu proiect:		„Modernizare DJ 691: lărgirea la 4 benzi a sectoarelor: km 2+725 (sens giratoriu)- Centura Timișoara și Centura Timișoara- Autostrada A1 (km 12+975)”	PL. Nr. 5.33
Titlu plansa:		Profiluri transversale curente	



Pichet nr.75
km 5+603.86

Cota de referinta 98.00


COTE TEREN	101.82	101.82	101.90	101.88	102.02	101.91	101.88	101.89
COTE PROIECT	102.08	101.94	101.96	102.04	102.11	102.04	101.96	101.94
DISTANTE	-11.20	-11.00	-6.00	-3.00	0.00	3.00	6.00	7.00



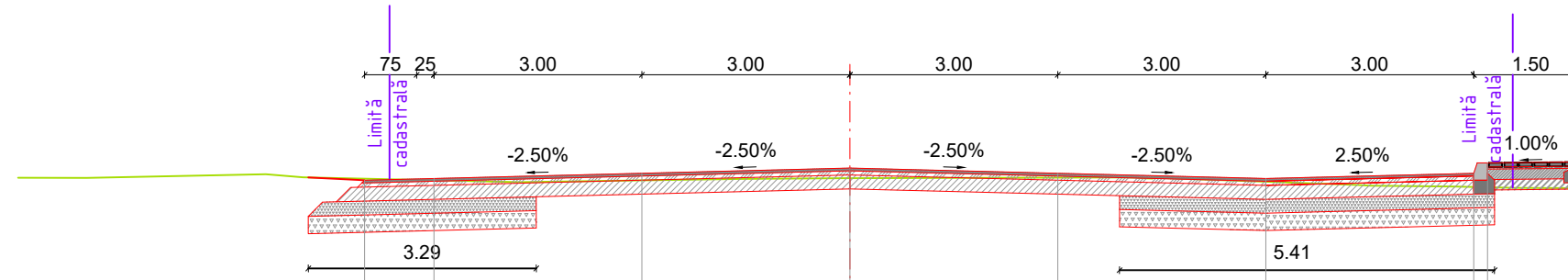
Pichet nr.76
km 5+628.40

Cota de referinta 98.00

COTE TEREN	101.89	101.89	101.89	101.89	102.00	101.94	101.74	101.69
COTE PROIECT	102.08	101.94	101.96	102.04	102.11	102.04	101.96	101.94
DISTANTE	-11.20	-11.00	-6.00	-3.00	0.00	3.00	6.00	7.00



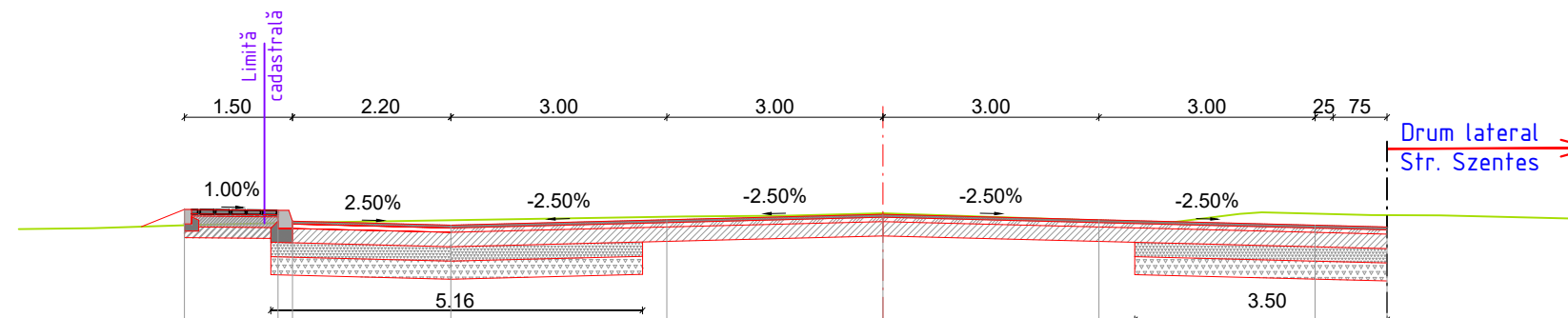
<p>„Asocierea TECHNOCER S.R.L., OPR ASFALT S.R.L., OBRAS PUBLICAS Y REGADIOS S.A. și PROCAD S.R.L.”</p>		<p>Beneficiar: JUDEȚUL TIMIȘ - CONSILIUL JUDEȚEAN TIMIȘ</p> <p>Amplasament: DJ 691 (Km 2+725-Km12+975), JUDEȚUL TIMIȘ</p> <p>Titlu proiect: „Modernizare DJ 691: lărgirea la 4 benzi a sectoarelor: km 2+725 (sens giratoriu)- Centura Timișoara și Centura Timișoara- Autostrada A1 (km 12+975)”</p> <p>Titlu plansa: Profiluri transversale curente</p>	<p>Proiect nr: 3/2019</p> <p>Faza: P.T.E.</p> <p>PL. Nr. 5.34</p>
SEF PROIECT	Ing. Iuhasz Csaba	<p>Scara: 1:100</p> <p>Data: 2020</p>	
PROIECTANT	Ing. Gabriel BUNDURUȘ		
PROIECTANT	Ing. Samuel LUCA		



Pichet nr. 77
km 5+660.00

Cota de referinta 98.00



COTE TEREN			101.95	101.93		101.93		101.96		101.97		101.91		101.83	101.83	101.82
COTE PROIECT			101.93	101.96		102.03		102.11		102.03		101.96		102.03	102.18	102.19
DISTANTE			-7.00	-6.00		-3.00		0.00		3.00		6.00		9.00	9.20	10.50



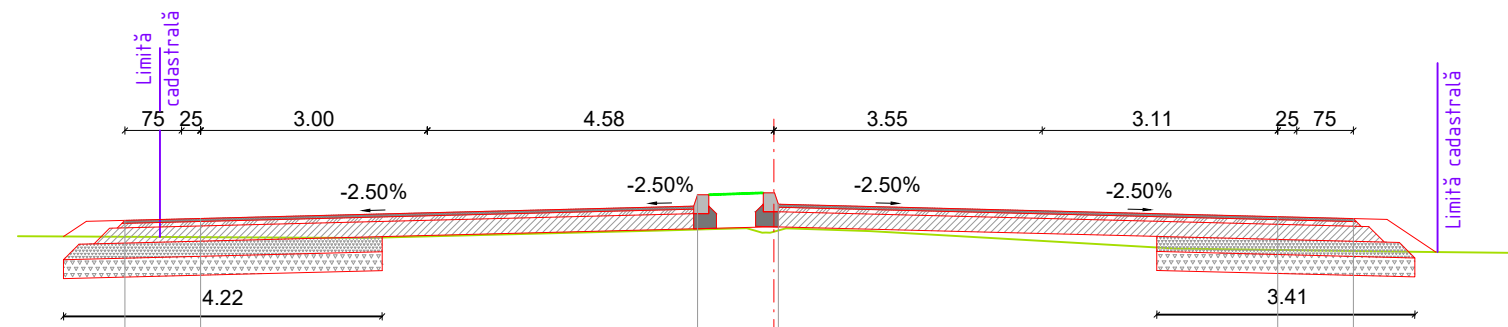
Pichet nr. 78
km 5+702.11

Cota de referinta 98.00

COTE TEREN		101.95	101.98	101.98		102.02		102.07		102.12		102.02		102.11	102.09
COTE PROIECT		102.17	102.15	102.00		101.95		102.02		102.10		102.02		101.95	101.92
DISTANTE		-9.70	-8.40	-8.20		-6.00		-3.00		0.00		3.00		6.00	7.00



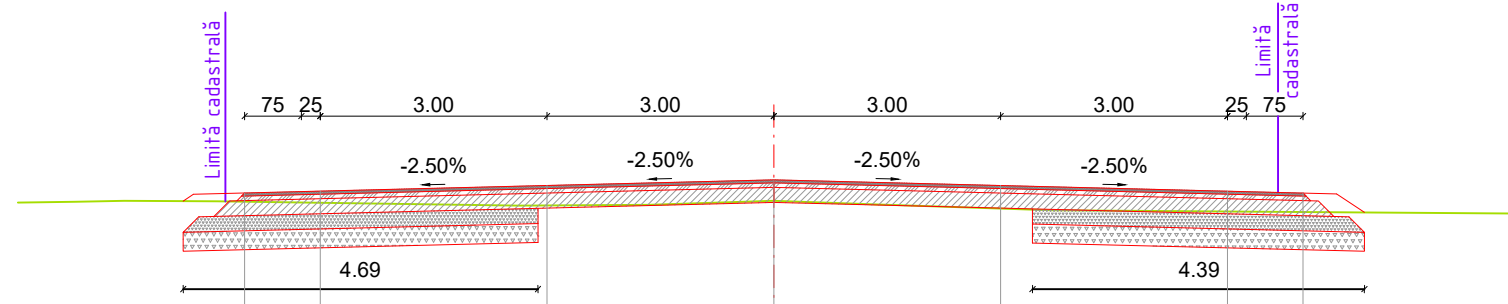
<p>„Asocierea TECHNOCER S.R.L., OPR ASFALT S.R.L., OBRAS PUBLICAS Y REGADIOS S.A. și PROCAD S.R.L.”</p>		<p>Beneficiar: JUDEȚUL TIMIȘ - CONSILIUL JUDEȚEAN TIMIȘ</p> <p>Amplasament: DJ 691 (Km 2+725-Km12+975), JUDEȚUL TIMIȘ</p> <p>Titlu proiect: „Modernizare DJ 691: lărgirea la 4 benzi a sectoarelor: km 2+725 (sens giratoriu)- Centura Timișoara și Centura Timișoara- Autostrada A1 (km 12+975)”</p> <p>Titlu plansa: Profiluri transversale curente</p>	<p>Proiect nr: 3/2019</p> <p>Faza: P.T.E.</p> <p>PL. Nr. 5.35</p>
SEF PROIECT	Ing. Iuhasz Csaba	<p>Scara: 1:100</p> <p>Data: 2020</p>	
PROIECTANT	Ing. Gabriel BUNDURUȘ		
PROIECTANT	Ing. Samuel LUCA		



Pichet nr.80
km 5+800.00

Cota de referinta 98.00

COTE TEREN	102.04	102.04		102.14	102.11	102.13		101.87	101.86
COTE PROIECT	102.26	102.29		102.60	102.48 (102.62)	102.47		102.31	102.28
DISTANTE	-8.58	-7.58		-1.01	0.00	0.06		6.67	7.67



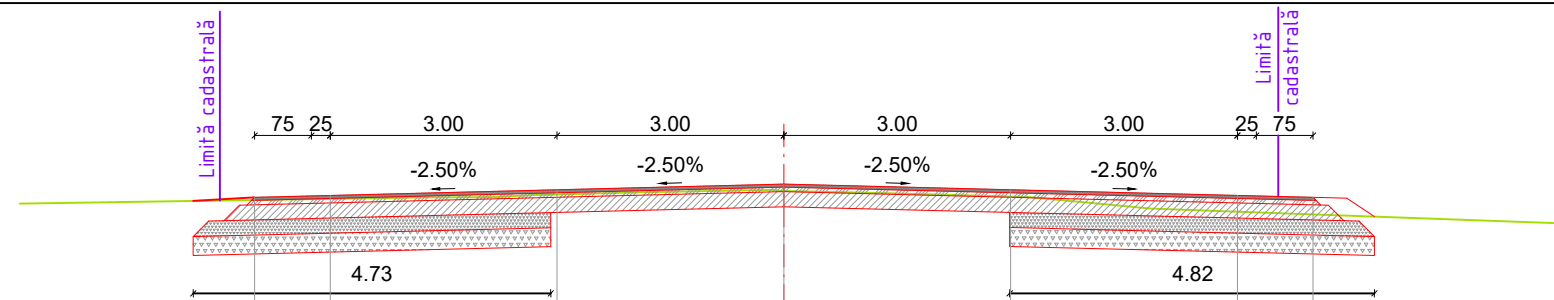
Pichet nr.81
km 5+834.06

Cota de referinta 98.00

COTE TEREN		102.32	102.30		102.27		102.33		102.23		102.19	102.18
COTE PROIECT		102.43	102.46		102.53		102.61		102.53		102.46	102.43
DISTANTE		-7.00	-6.00		-3.00		0.00		3.00		6.00	7.00



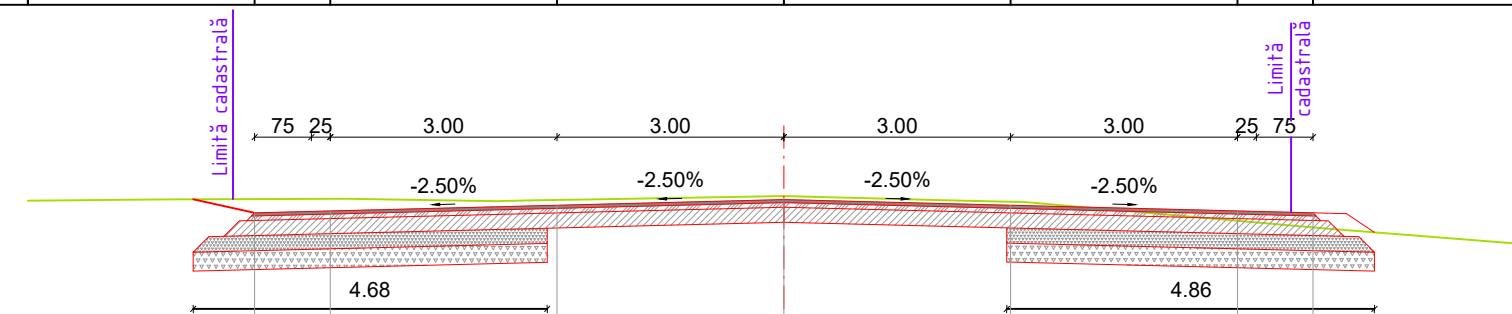
„Asocierea TECHNOCER S.R.L., OPR ASFALT S.R.L., OBRAS PUBLICAS Y REGADIOS S.A. și PROCAD S.R.L.”		Beneficiar: JUDEȚUL TIMIȘ - CONSILIUL JUDEȚEAN TIMIȘ Amplasament: DJ 691 (Km 2+725-Km12+975), JUDEȚUL TIMIȘ Titlu proiect: „Modernizare DJ 691: lărgirea la 4 benzi a sectoarelor: km 2+725 (sens giratoriu)- Centura Timișoara și Centura Timișoara- Autostrada A1 (km 12+975)” Titlu plansa: Profiluri transversale curente	Proiect nr: 3/2019 Faza: P.T.E. PL. Nr. 5.36
SEF PROIECT	Ing. Iuhasz Csaba	Scara: 1:100 Data: 2020	
PROIECTANT	Ing. Gabriel BUNDURUȘ		
PROIECTANT	Ing. Samuel LUCA		



Pichet nr.82
km 5+900.00

Cota de referinta 98.00


COTE TEREN	102.55	102.59	102.67	102.72	102.64	102.41	102.35
COTE PROIECT	102.63	102.66	102.73	102.81	102.73	102.66	102.63
DISTANTE	-7.00	-6.00	-3.00	0.00	3.00	6.00	7.00



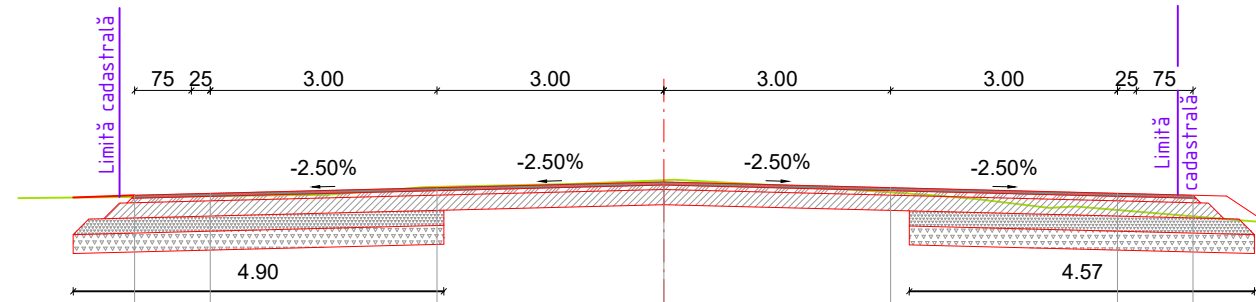
Pichet nr.83
km 5+945.44

Cota de referinta 98.00

COTE TEREN	102.63	102.63	102.62	102.67	102.59	102.34	102.25
COTE PROIECT	102.45	102.47	102.55	102.62	102.55	102.47	102.45
DISTANTE	-7.00	-6.00	-3.00	0.00	3.00	6.00	7.00



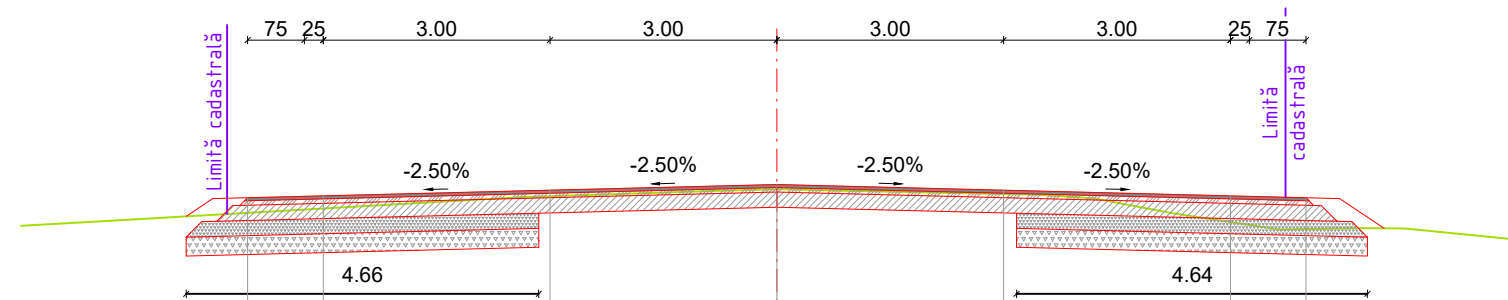
„Asocierea TECHNOCER S.R.L., OPR ASFALT S.R.L., OBRAS PUBLICAS Y REGADIOS S.A. și PROCAD S.R.L.”		Beneficiar: JUDEȚUL TIMIȘ - CONSILIUL JUDEȚEAN TIMIȘ Amplasament: DJ 691 (Km 2+725-Km12+975), JUDEȚUL TIMIȘ Titlu proiect: „Modernizare DJ 691: lărgirea la 4 benzi a sectoarelor: km 2+725 (sens giratoriu)- Centura Timișoara și Centura Timișoara- Autostrada A1 (km 12+975)” Titlu plansa: Profiluri transversale curente	Proiect nr: 3/2019 Faza: P.T.E. PL. Nr. 5.37
SEF PROIECT	Ing. Iuhasz Csaba	Scara: 1:100 Data: 2020	
PROIECTANT	Ing. Gabriel BUNDURUȘ		
PROIECTANT	Ing. Samuel LUCA		



Pichet nr.84
km 6+000.00

Cota de referinta 98.00



COTE TEREN	102.03	102.05	102.18	102.26	102.10	101.87	101.79
COTE PROIECT	102.06	102.09	102.16	102.24	102.16	102.09	102.06
DISTANTE	-7.00	-6.00	-3.00	0.00	3.00	6.00	7.00



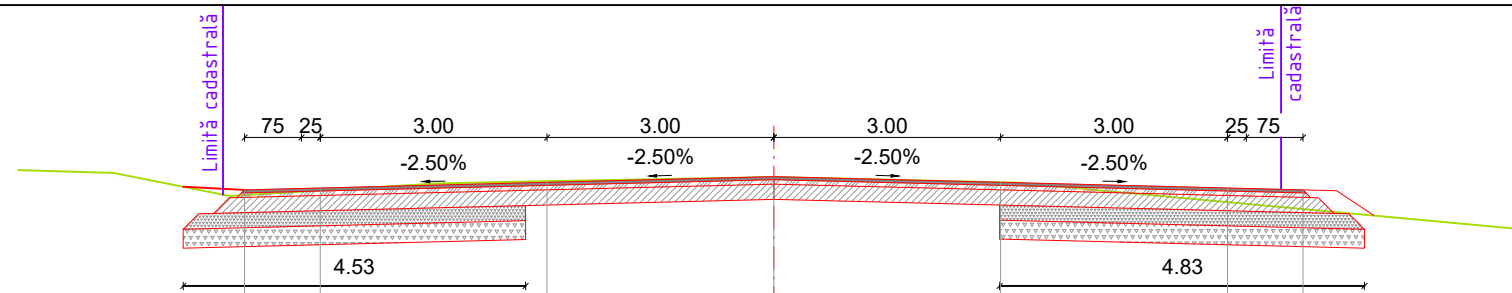
Pichet nr.85
km 6+049.57

Cota de referinta 98.00

COTE TEREN	101.17	101.22	101.38	101.48	101.41	101.04	100.95
COTE PROIECT	101.36	101.39	101.46	101.54	101.46	101.39	101.36
DISTANTE	-7.00	-6.00	-3.00	0.00	3.00	6.00	7.00



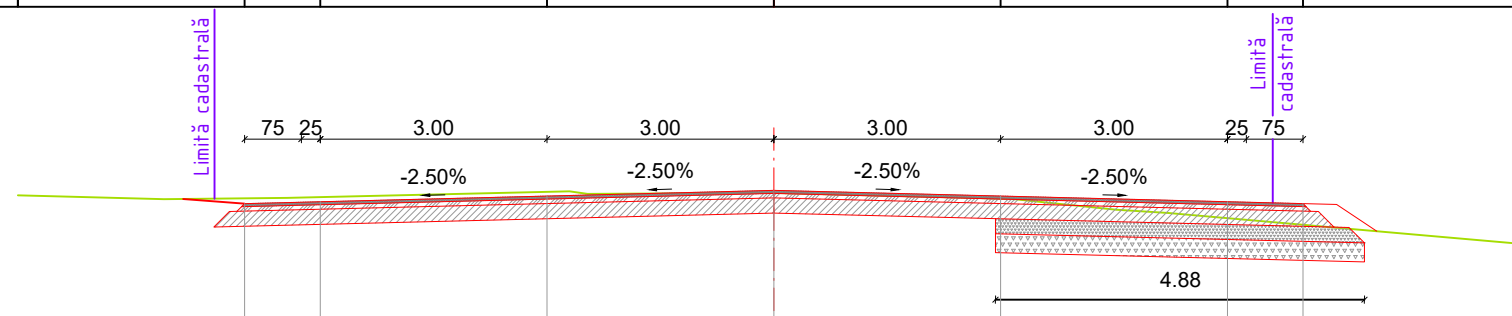
<p>„Asocierea TECHNOCER S.R.L., OPR ASFALT S.R.L., OBRAS PUBLICAS Y REGADIOS S.A. și PROCAD S.R.L.”</p>		<p>Beneficiar: JUDEȚUL TIMIȘ - CONSILIUL JUDEȚEAN TIMIȘ</p> <p>Amplasament: DJ 691 (Km 2+725-Km12+975), JUDEȚUL TIMIȘ</p> <p>Titlu proiect: „Modernizare DJ 691: lărgirea la 4 benzi a sectoarelor: km 2+725 (sens giratoriu)- Centura Timișoara și Centura Timișoara- Autostrada A1 (km 12+975)”</p> <p>Titlu plansa: Profiluri transversale curente</p>	<p>Proiect nr: 3/2019</p> <p>Faza: P.T.E.</p> <p>PL. Nr. 5.38</p>
SEF PROIECT	Ing. Iuhasz Csaba	<p>Scara: 1:100</p> <p>Data: 2020</p>	
PROIECTANT	Ing. Gabriel BUNDURUȘ		
PROIECTANT	Ing. Samuel LUCA		



Pichet nr.86
km 6+100.00

Cota de referinta 96.00



COTE TEREN		100.69	100.75	100.87	100.93	100.86	100.60	100.50
COTE PROIECT		100.76	100.78	100.86	100.93	100.86	100.78	100.76
DISTANTE		-7.00	-6.00	-3.00	0.00	3.00	6.00	7.00



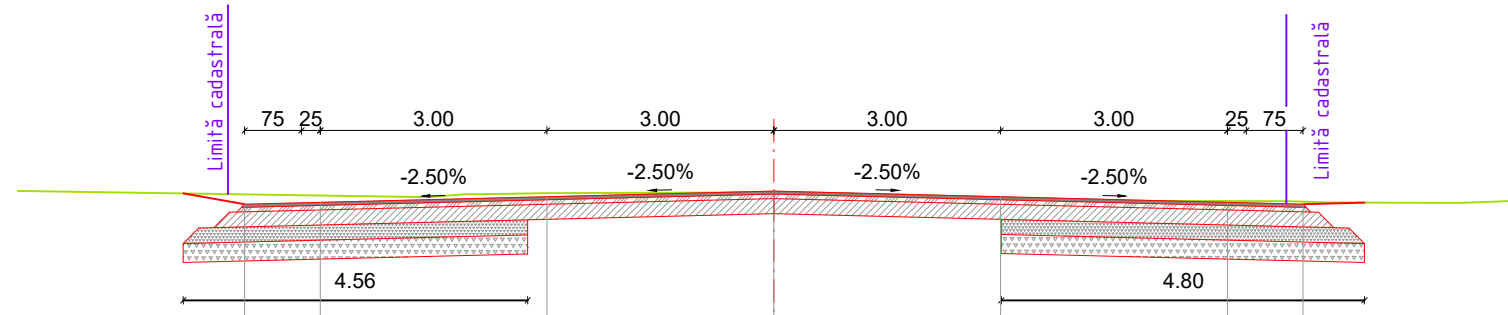
Pichet nr.87
km 6+150.00

Cota de referinta 96.00

COTE TEREN		100.67	100.68	100.75	100.74	100.66	100.40	100.32
COTE PROIECT		100.60	100.62	100.70	100.77	100.70	100.62	100.60
DISTANTE		-7.00	-6.00	-3.00	0.00	3.00	6.00	7.00



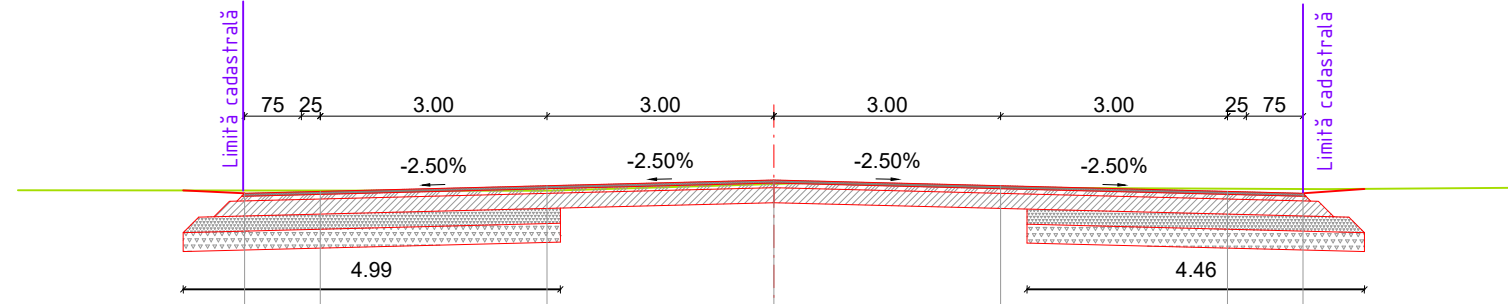
<p>„Asocierea TECHNOCER S.R.L., OPR ASFALT S.R.L., OBRAS PUBLICAS Y REGADIOS S.A. și PROCAD S.R.L.”</p>		<p>Beneficiar: JUDEȚUL TIMIȘ - CONSILIUL JUDEȚEAN TIMIȘ</p> <p>Amplasament: DJ 691 (Km 2+725-Km12+975), JUDEȚUL TIMIȘ</p> <p>Titlu proiect: „Modernizare DJ 691: lărgirea la 4 benzi a sectoarelor: km 2+725 (sens giratoriu)- Centura Timișoara și Centura Timișoara- Autostrada A1 (km 12+975)”</p> <p>Titlu plansa: Profiluri transversale curente</p>	<p>Proiect nr: 3/2019</p> <p>Faza: P.T.E.</p> <p>PL. Nr. 5.39</p>
SEF PROIECT	Ing. Iuhasz Csaba	<p>Scara: 1:100</p> <p>Data: 2020</p>	
PROIECTANT	Ing. Gabriel BUNDURUȘ		
PROIECTANT	Ing. Samuel LUCA		



Pichet nr.88
km 6+190.31

Cota de referinta 96.00


COTE TEREN	100.61	100.59	100.62	100.63	100.57	100.52	100.51
COTE PROIECT	100.47	100.50	100.57	100.65	100.57	100.50	100.47
DISTANTE	-7.00	-6.00	-3.00	0.00	3.00	6.00	7.00



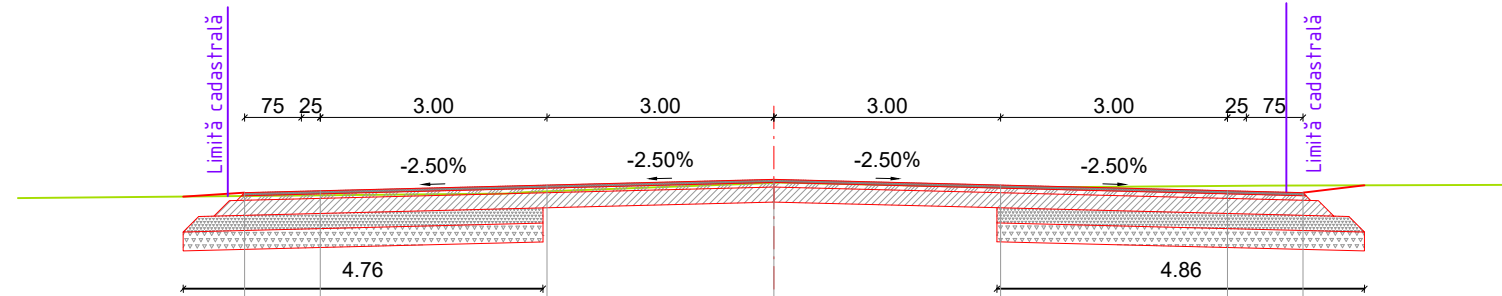
Pichet nr.89
km 6+221.94

Cota de referinta 96.00

COTE TEREN	100.47	100.46	100.46	100.55	100.51	100.49	100.48
COTE PROIECT	100.43	100.45	100.53	100.60	100.53	100.45	100.43
DISTANTE	-7.00	-6.00	-3.00	0.00	3.00	6.00	7.00



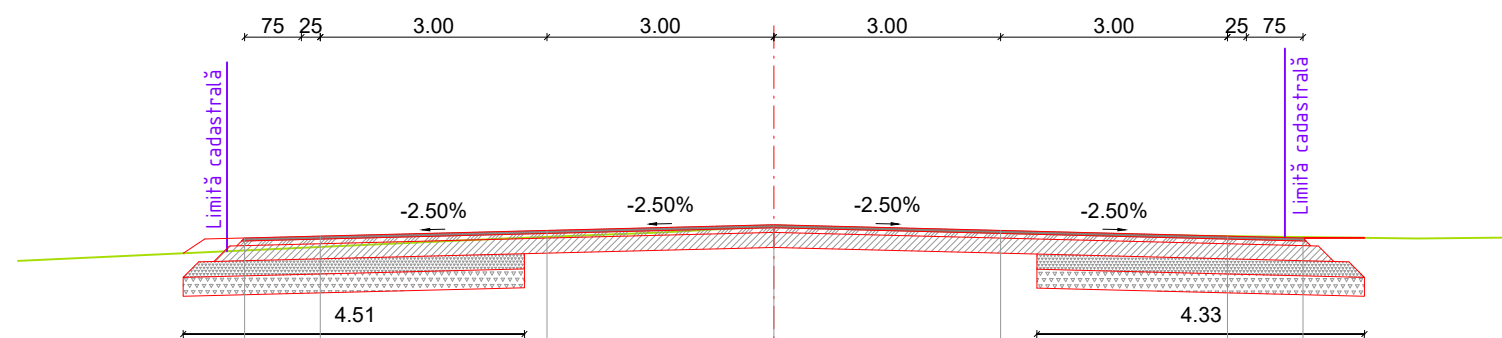
„Asocierea TECHNOCER S.R.L., OPR ASFALT S.R.L., OBRAS PUBLICAS Y REGADIOS S.A. și PROCAD S.R.L.”		Beneficiar: JUDEȚUL TIMIȘ - CONSILIUL JUDEȚEAN TIMIȘ Amplasament: DJ 691 (Km 2+725-Km12+975), JUDEȚUL TIMIȘ Titlu proiect: „Modernizare DJ 691: lărgirea la 4 benzi a sectoarelor: km 2+725 (sens giratoriu)- Centura Timișoara și Centura Timișoara- Autostrada A1 (km 12+975)” Titlu plansa: Profiluri transversale curente	Proiect nr: 3/2019 Faza: P.T.E. PL. Nr. 5.40
SEF PROIECT	Ing. Iuhasz Csaba	Scara: 1:100 Data: 2020	
PROIECTANT	Ing. Gabriel BUNDURUȘ		
PROIECTANT	Ing. Samuel LUCA		



Pichet nr.90
km 6+250.00

Cota de referinta 96.00



COTE TEREN		100.41	100.42	100.47	100.59	100.53	100.54	100.55	
COTE PROIECT		100.46	100.48	100.56	100.63	100.56	100.48	100.46	
DISTANTE		-7.00	-6.00	-3.00	0.00	3.00	6.00	7.00	



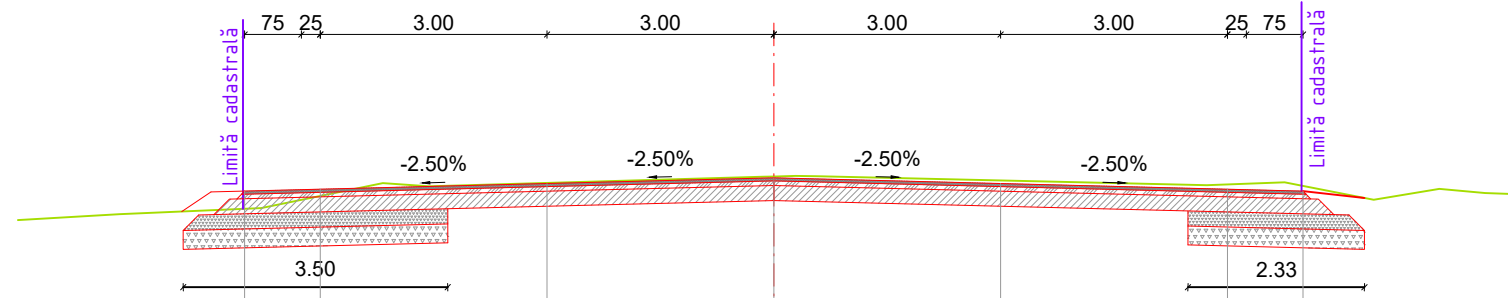
Pichet nr.91
km 6+300.00

Cota de referinta 98.00

COTE TEREN		100.63	100.67	100.81	100.95	100.86	100.82	100.81	
COTE PROIECT		100.79	100.82	100.89	100.97	100.89	100.82	100.79	
DISTANTE		-7.00	-6.00	-3.00	0.00	3.00	6.00	7.00	



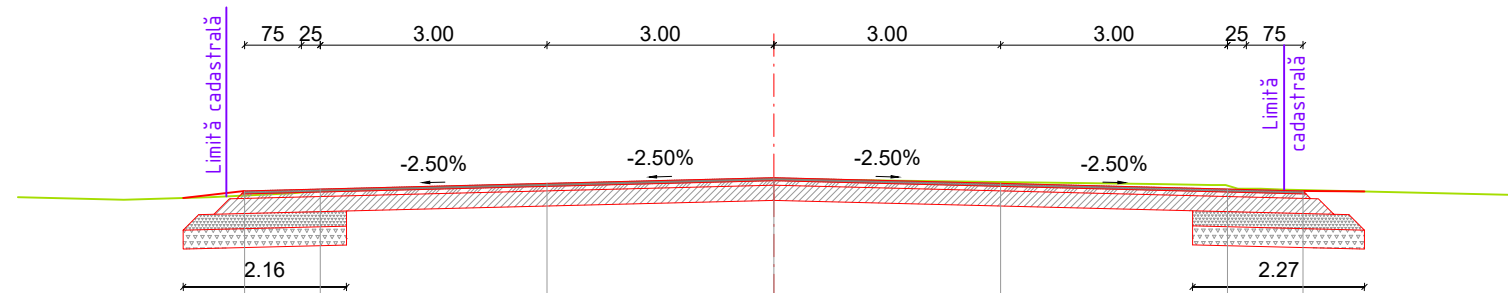
<p>„Asocierea TECHNOCER S.R.L., OPR ASFALT S.R.L., OBRAS PUBLICAS Y REGADIOS S.A. și PROCAD S.R.L.”</p>		<p>Beneficiar: JUDEȚUL TIMIȘ - CONSILIUL JUDEȚEAN TIMIȘ</p> <p>Amplasament: DJ 691 (Km 2+725-Km12+975), JUDEȚUL TIMIȘ</p> <p>Titlu proiect: „Modernizare DJ 691: lărgirea la 4 benzi a sectoarelor: km 2+725 (sens giratoriu)- Centura Timișoara și Centura Timișoara- Autostrada A1 (km 12+975)”</p> <p>Titlu plansa: Profiluri transversale curente</p>	<p>Proiect nr: 3/2019</p> <p>Faza: P.T.E.</p> <p>PL. Nr. 5.41</p>
SEF PROIECT	Ing. Iuhasz Csaba	<p>Scara: 1:100</p> <p>Data: 2020</p>	
PROIECTANT	Ing. Gabriel BUNDURUȘ		
PROIECTANT	Ing. Samuel LUCA		



Pichet nr.92
km 6+344.19

Cota de referinta 98.00



COTE TEREN		101.14	101.31		101.49		101.57		101.52		101.47	101.45
COTE PROIECT		101.38	101.40		101.48		101.55		101.48		101.40	101.38
DISTANTE		-7.00	-6.00		-3.00		0.00		3.00		6.00	7.00



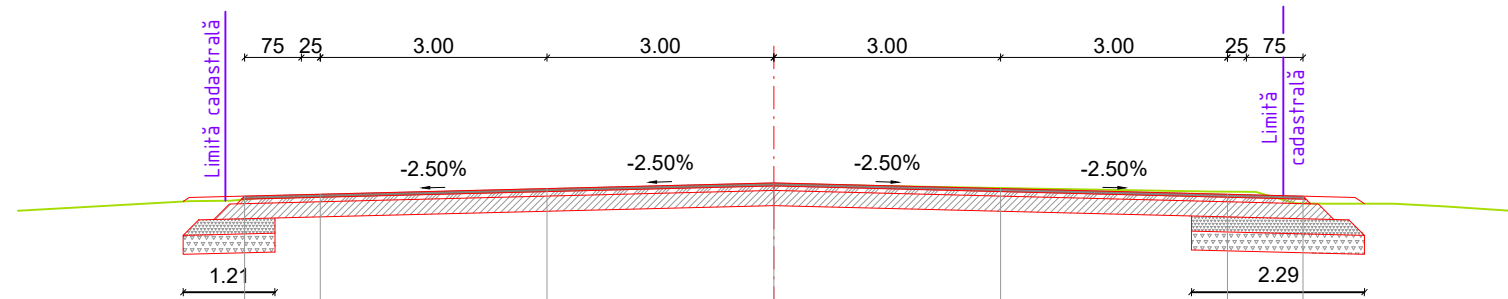
Pichet nr.93
km 6+358.78

Cota de referinta 98.00

COTE TEREN		101.46	101.52		101.61		101.68		101.64		101.59	101.53
COTE PROIECT		101.52	101.55		101.62		101.70		101.62		101.55	101.52
DISTANTE		-7.00	-6.00		-3.00		0.00		3.00		6.00	7.00



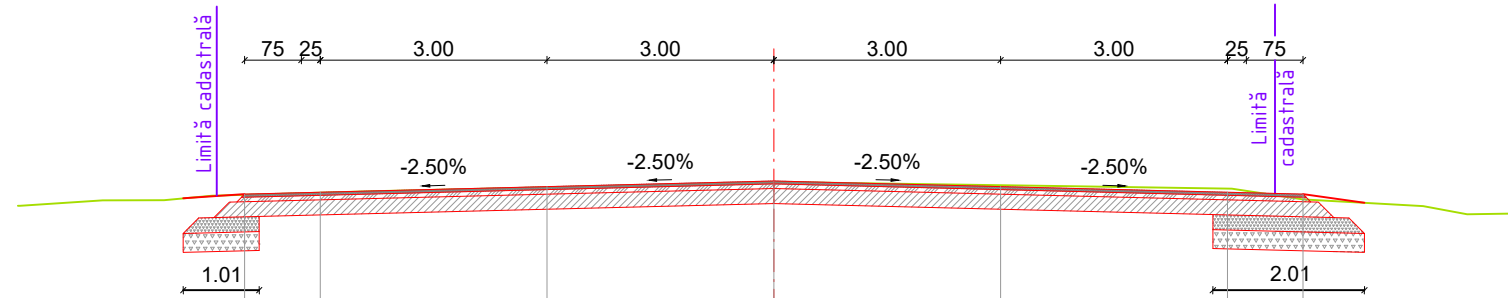
„Asocierea TECHNOCER S.R.L., OPR ASFALT S.R.L., OBRAS PUBLICAS Y REGADIOS S.A. și PROCAD S.R.L.”		Beneficiar: JUDEȚUL TIMIȘ - CONSILIUL JUDEȚEAN TIMIȘ Amplasament: DJ 691 (Km 2+725-Km12+975), JUDEȚUL TIMIȘ Titlu proiect: „Modernizare DJ 691: lărgirea la 4 benzi a sectoarelor: km 2+725 (sens giratoriu)- Centura Timișoara și Centura Timișoara- Autostrada A1 (km 12+975)” Titlu plansa: Profiluri transversale curente	Proiect nr: 3/2019 Faza: P.T.E. PL. Nr. 5.42
SEF PROIECT	Ing. Iuhasz Csaba	Scara: 1:100 Data: 2020	
PROIECTANT	Ing. Gabriel BUNDURUȘ		
PROIECTANT	Ing. Samuel LUCA		



Pichet nr.94
km 6+373.02

Cota de referinta 98.00



COTE TEREN	101.57	101.61	101.69	101.77	101.72	101.67	101.52
COTE PROIECT	101.62	101.64	101.72	101.79	101.72	101.64	101.62
DISTANTE	-7.00	-6.00	-3.00	0.00	3.00	6.00	7.00



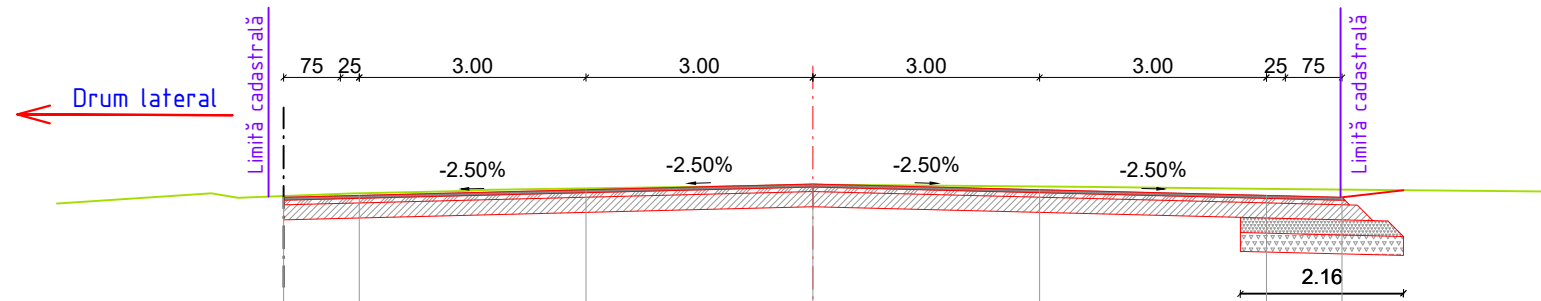
Pichet nr.95
km 6+387.26

Cota de referinta 98.00

COTE TEREN	101.67	101.70	101.77	101.83	101.80	101.75	101.61
COTE PROIECT	101.68	101.70	101.78	101.85	101.78	101.70	101.68
DISTANTE	-7.00	-6.00	-3.00	0.00	3.00	6.00	7.00



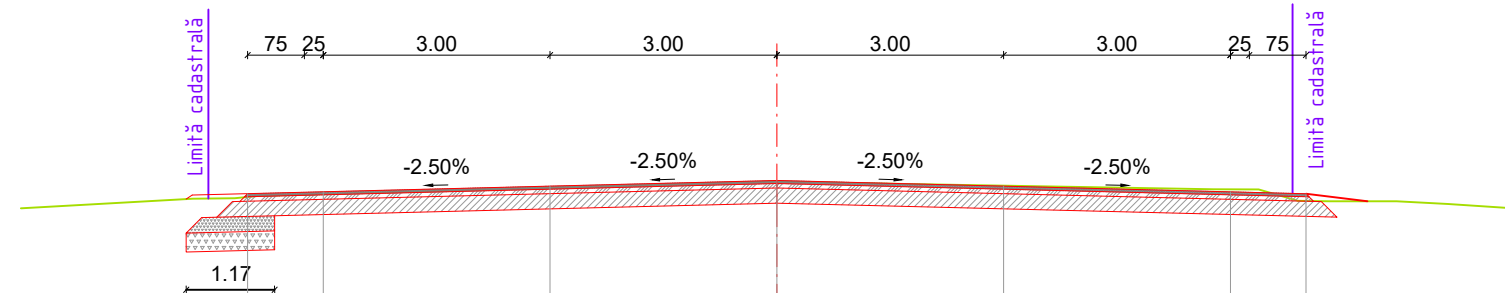
<p>„Asocierea TECHNOCER S.R.L., OPR ASFALT S.R.L., OBRAS PUBLICAS Y REGADIOS S.A. și PROCAD S.R.L.”</p>		<p>Beneficiar: JUDEȚUL TIMIȘ - CONSILIUL JUDEȚEAN TIMIȘ</p> <p>Amplasament: DJ 691 (Km 2+725-Km12+975), JUDEȚUL TIMIȘ</p> <p>Titlu proiect: „Modernizare DJ 691: lărgirea la 4 benzi a sectoarelor: km 2+725 (sens giratoriu)- Centura Timișoara și Centura Timișoara- Autostrada A1 (km 12+975)”</p> <p>Titlu plansa: Profiluri transversale curente</p>	<p>Proiect nr: 3/2019</p> <p>Faza: P.T.E.</p> <p>PL. Nr. 5.43</p>
SEF PROIECT	Ing. Iuhasz Csaba	<p>Scara: 1:100</p> <p>Data: 2020</p>	
PROIECTANT	Ing. Gabriel BUNDURUȘ		
PROIECTANT	Ing. Samuel LUCA		



Pichet nr.96
km 6+444.81

Cota de referinta 98.00



COTE TEREN	101.88	101.92	101.98	102.03	102.01	101.98	101.97
COTE PROIECT	101.87	101.89	101.97	102.04	101.97	101.89	101.87
DISTANTE	-7.00	-6.00	-3.00	0.00	3.00	6.00	7.00



Pichet nr.97
km 6+487.00

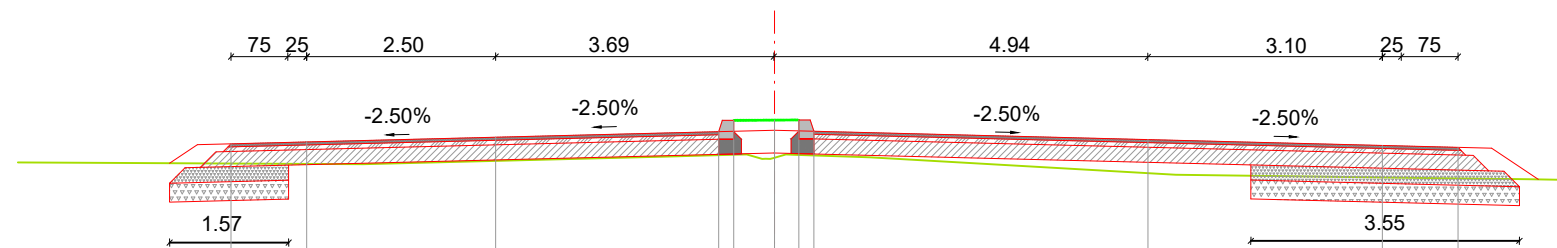
Cota de referinta 98.00

COTE TEREN	101.74	101.78	101.86	101.90	101.89	101.84	101.69
COTE PROIECT	101.79	101.81	101.89	101.96	101.89	101.81	101.79
DISTANTE	-7.00	-6.00	-3.00	0.00	3.00	6.00	7.00



"Asocierea TECHNOCER S.R.L., OPR ASFALT S.R.L., OBRAS PUBLICAS Y REGADIOS S.A. și PROCAD S.R.L."		Beneficiar: JUDEȚUL TIMIȘ - CONSILIUL JUDEȚEAN TIMIȘ	Proiect nr: 3/2019
		Amplasament: DJ 691 (Km 2+725-Km12+975), JUDEȚUL TIMIȘ	Faza: P.T.E.
		Titlu proiect: „Modernizare DJ 691: lărgirea la 4 benzi a sectoarelor: km 2+725 (sens giratoriu)- Centura Timișoara și Centura Timișoara- Autostrada A1 (km 12+975)”	PL. Nr. 5.44
SEF PROIECT	Ing. Iuhasz Csaba	Scara: 1:100	
PROIECTANT	Ing. Gabriel BUNDURUȘ	Data: 2020	
PROIECTANT	Ing. Samuel LUCA		

Profiluri transversale curente



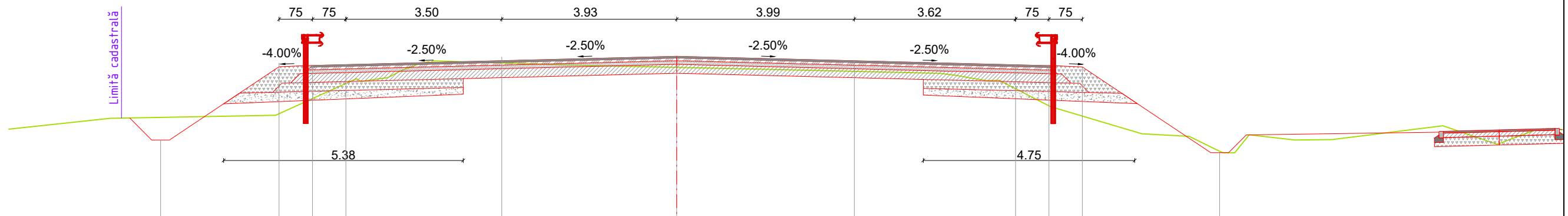
Pichet nr.99
km 6+535.47

Cota de referinta 98.00

COTE TEREN		101.58	101.57		101.62		101.69	101.69	101.65	101.69	101.69		101.45		101.40	101.38	
COTE PROIECT		101.84	101.87		101.93		102.00	102.15	102.02	102.16	102.01		101.90		101.82	101.79	
DISTANTE		-7.19	-6.18		-3.68		0.74	-0.54	0.00	0.32	0.52		4.94		8.04	9.04	



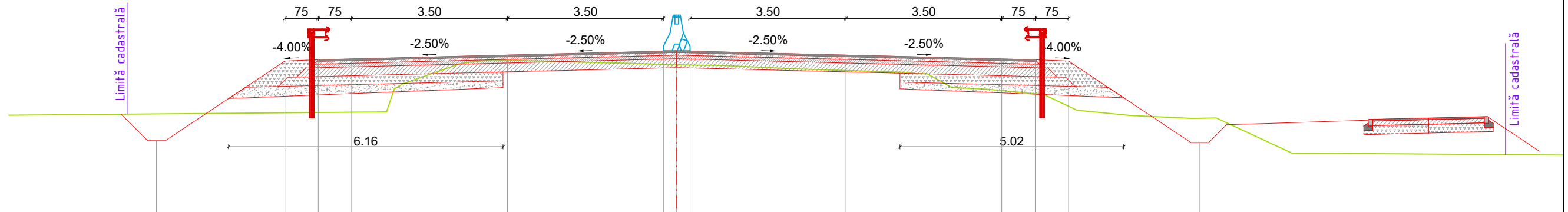
SEF PROIECT		Ing. Iuhasz Csaba	Scara: 1:100 Data: 2020	Beneficiar: JUDEȚUL TIMIȘ - CONSILIUL JUDEȚEAN TIMIȘ Amplasament: DJ 691 (Km 2+725-Km12+975), JUDEȚUL TIMIȘ Titlu proiect: „Modernizare DJ 691: lărgirea la 4 benzi a sectoarelor: km 2+725 (sens giratoriu)- Centura Timișoara și Centura Timișoara- Autostrada A1 (km 12+975)” Titlu planșa: Profiluri transversale curente	Proiect nr: 3/2019 Faza: P.T.E. PL. Nr. 5.45
PROIECTANT		Ing. Gabriel BUNDURUȘ			
PROIECTANT		Ing. Samuel LUCA			



Pichet nr.103
km 6+631.95

Cota de referinta 96.00


COTE TEREN		100.59	100.68	101.02	101.35	101.81	101.71	101.63	101.26	100.88	100.64	99.80
COTE PROIECT		100.09	101.73	101.76	101.78	101.87	101.96	101.87	101.78	101.76	101.73	99.80
DISTANTE		-11.59	-8.93	-8.18	-7.43	-3.93	0.00	3.99	7.61	8.36	9.11	12.19




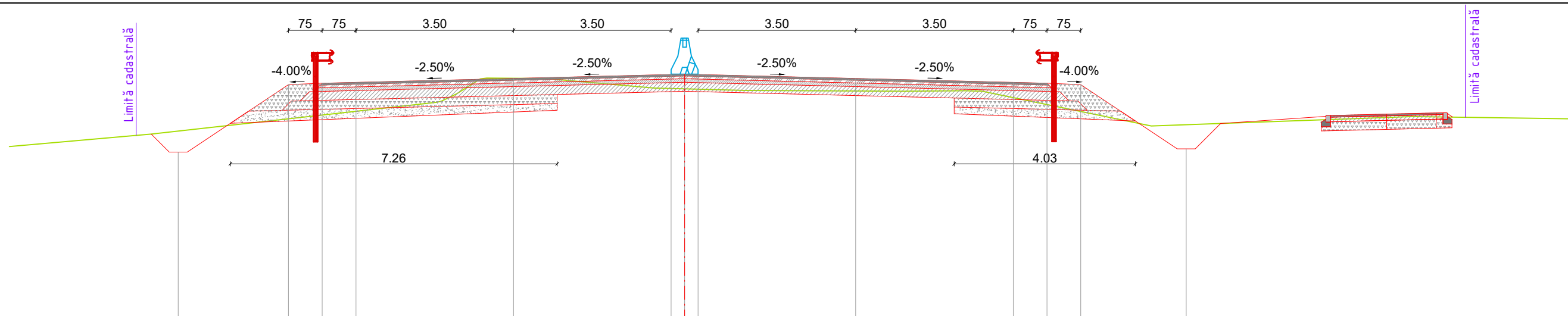
Pichet nr.104
km 6+660.00

Cota de referinta 96.00

COTE TEREN		100.31	100.33	100.34	100.34	101.51	101.42	101.41	101.40	101.28	100.83	100.76	100.48	100.21
COTE PROIECT		99.71	101.49	101.52	101.54	101.63	101.72	101.73	101.72	101.63	101.54	101.52	101.49	99.66
DISTANTE		-11.68	-8.80	-8.05	-7.30	-3.80	-0.30	0.00	0.30	3.80	7.30	8.05	8.80	11.75



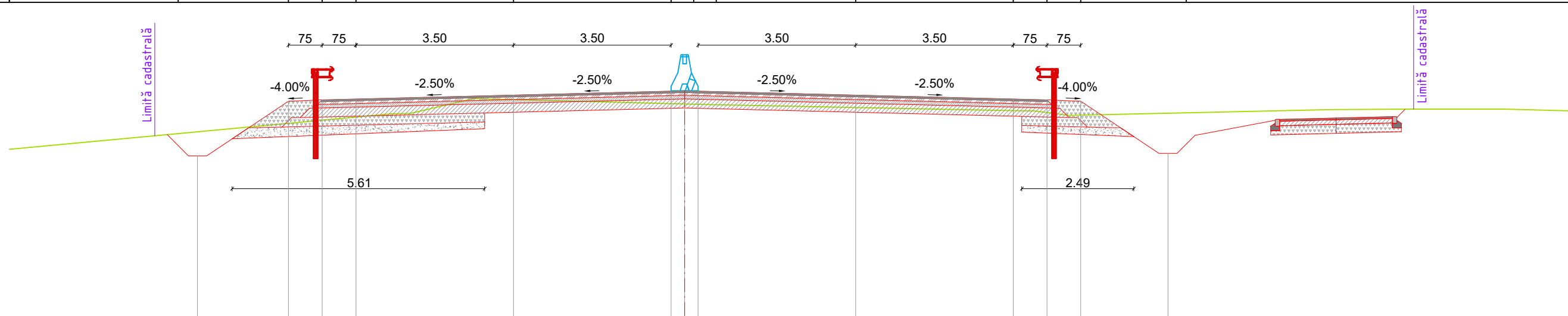
REFERAT			
VERIFICATOR			
„Asocierea TECHNOCER S.R.L., OPR ASFALT S.R.L., OBRAS PUBLICAS Y REGADIOS S.A. și PROCAD S.R.L.”			Beneficiar: JUDEȚUL TIMIȘ - CONSILIUL JUDEȚEAN TIMIȘ Amplasament: DJ 691 (Km 2+725-Km12+975), JUDEȚUL TIMIȘ
SEF PROIECT	Ing. Iuhasz Csaba	 SCARA: 1:100 DATA: 2019	Proiect nr: 3/2019
PROIECTANT	Ing. Gabriel BUNDURUȘ		Faza: P.T.E.
VERIFICAT	Ing. Samuel LUCA		PL. Nr. 5.46
			Titlu proiect: „Modernizare DJ 691: lărgirea la 4 benzi a sectoarelor: km 2+725 (sens giratoriu)- Centura Timișoara și Centura Timișoara- Autostrada A1 (km 12+975)”
			Titlu plansa: PRIFILURI TRANSVERSALE CURENTE



Pichet nr.105
km 6+684.57

Cota de referinta 96.00


COTE TEREN		100.21	100.48	100.57	100.65		101.39	101.16	101.15	101.14		101.10		100.96	100.80	100.65		100.35
COTE PROIECT		99.75	101.24	101.27	101.29		101.38	101.47	101.48	101.47		101.38		101.29	101.27	101.24		99.82
DISTANTE		-11.25	-8.80	-8.05	-7.30		-3.80	-0.30	0.00	0.30		3.80		7.30	8.05	8.80		11.14



Pichet nr.106
km 6+710.00

Cota de referinta 96.00

COTE TEREN		100.53	100.72	100.79	100.86		101.24	101.15	101.15	101.14		101.07		101.00	100.96	100.90		100.94
COTE PROIECT		99.99	101.21	101.24	101.26		101.34	101.43	101.44	101.43		101.34		101.26	101.24	101.21		100.05
DISTANTE		-10.82	-8.80	-8.05	-7.30		-3.80	-0.30	0.00	0.30		3.80		7.30	8.05	8.80		10.74



REFERAT			
VERIFICATOR			
„Asocierea TECHNOCER S.R.L., OPR ASFALT S.R.L., OBRAS PUBLICAS Y REGADIOS S.A. și PROCAD S.R.L.”			Beneficiar: JUDEȚUL TIMIȘ - CONSILIUL JUDEȚEAN TIMIȘ Amplasament: DJ 691 (Km 2+725-Km12+975), JUDEȚUL TIMIȘ
SEF PROIECT	Ing. Iuhasz Csaba	SCARA: 1:100 DATA: 2019	Proiect nr: 3/2019
PROIECTANT	Ing. Gabriel BUNDURUȘ		Faza: P.T.E.
VERIFICAT	Ing. Samuel LUCA		PL. Nr. 5.47
			Titlu proiect: „Modernizare DJ 691: lărgirea la 4 benzi a sectoarelor: km 2+725 (sens giratoriu)- Centura Timișoara și Centura Timișoara- Autostrada A1 (km 12+975)”
			Titlu plansa: PRIFILURI TRANSVERSALE CURENTE

Pichet nr.107
km 6+737.20


Cota de referinta 98.00

COTE TEREN			100.95		101.04	101.06	101.15		101.34		101.34	101.35	101.34		101.19		101.11	101.10	101.09		101.05	
COTE PROIECT			100.26		101.40	101.43	101.45		101.53		101.62	101.63	101.62		101.53		101.45	101.43	101.40		100.30	
DISTANTE			-10.71		-8.80	-8.05	-7.30		-3.80		-0.30	0.00	0.30		3.80		7.30	8.05	8.80		10.65	

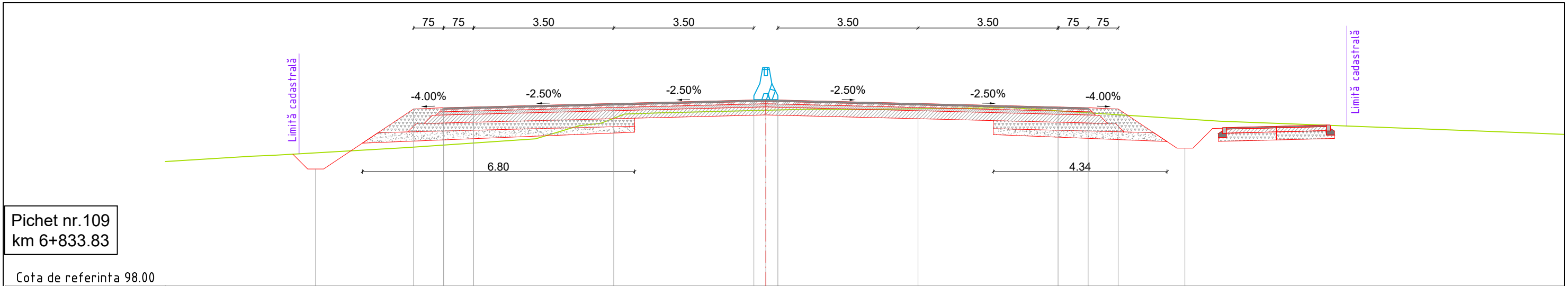
Pichet nr.108
km 6+780.32

Cota de referinta 98.00

COTE TEREN			101.09		101.18	101.21	101.25		101.46		101.66	101.69	101.69		101.73		101.39	101.39	101.38		101.37	
COTE PROIECT			100.68		101.78	101.81	101.83		101.92		102.01	102.02	102.01		101.92		101.83	101.81	101.78		100.70	
DISTANTE			-10.66		-8.80	-8.05	-7.30		-3.80		-0.30	0.00	0.30		3.80		7.30	8.05	8.80		10.63	



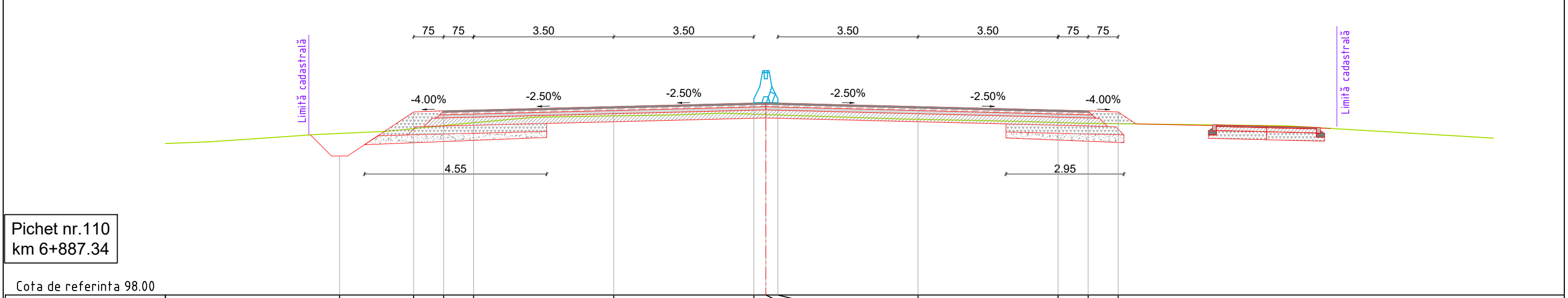
REFERAT				
VERIFICATOR				
„Asocierea TECHNOCER S.R.L., OPR ASFALT S.R.L., OBRAS PUBLICAS Y REGADIOS S.A. și PROCAD S.R.L.”			Beneficiar: JUDEȚUL TIMIȘ - CONSILIUL JUDEȚEAN TIMIȘ	Proiect nr: 3/2019
			Amplasament: DJ 691 (Km 2+725-Km12+975), JUDEȚUL TIMIȘ	Faza: P.T.E.
SEF PROIECT	Ing. Iuhasz Csaba	SCARA: 1:100	Titlu proiect: „Modernizare DJ 691: lărgirea la 4 benzi a sectoarelor: km 2+725 (sens giratoriu)- Centura Timișoara și Centura Timișoara- Autostrada A1 (km 12+975)”	
PROIECTANT	Ing. Gabriel BUNDURUȘ		Titlu plansa: PRIFILURI TRANSVERSALE CURENTE	
VERIFICAT	Ing. Samuel LUCA		DATA: 2019	PL. Nr. 5.48



Pichet nr.109
km 6+833.83

Cota de referinta 98.00


COTE TEREN		101.33	101.47	101.53	101.58		102.20		102.39	102.40	102.40		102.43		102.38	102.33	102.28		102.18
COTE PROIECT		100.93	102.43	102.46	102.48		102.56		102.65	102.66	102.65		102.56		102.48	102.46	102.43		101.45
DISTANTE		-11.25	-8.80	-8.05	-7.30		-3.80		-0.30	0.00	0.30		3.80		7.30	8.05	8.80		10.47



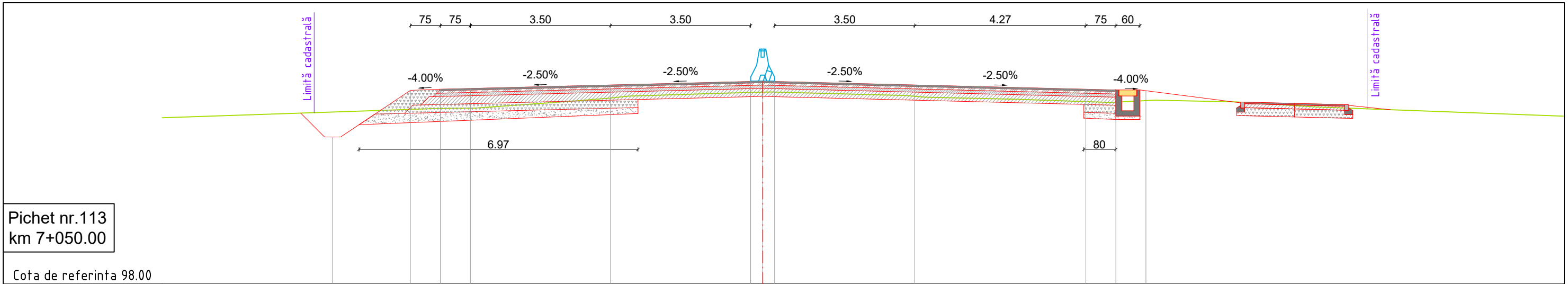
Pichet nr.110
km 6+887.34

Cota de referinta 98.00

COTE TEREN		102.04	102.16	102.23	102.30		102.48		102.52	102.51	102.50		102.39		102.31	102.29	102.28		
COTE PROIECT		101.47	102.57	102.60	102.62		102.71		102.80	102.80	102.80		102.71		102.62	102.60	102.57		
DISTANTE		-10.65	-8.80	-8.05	-7.30		-3.80		-0.30	0.00	0.30		3.80		7.30	8.05	8.80		



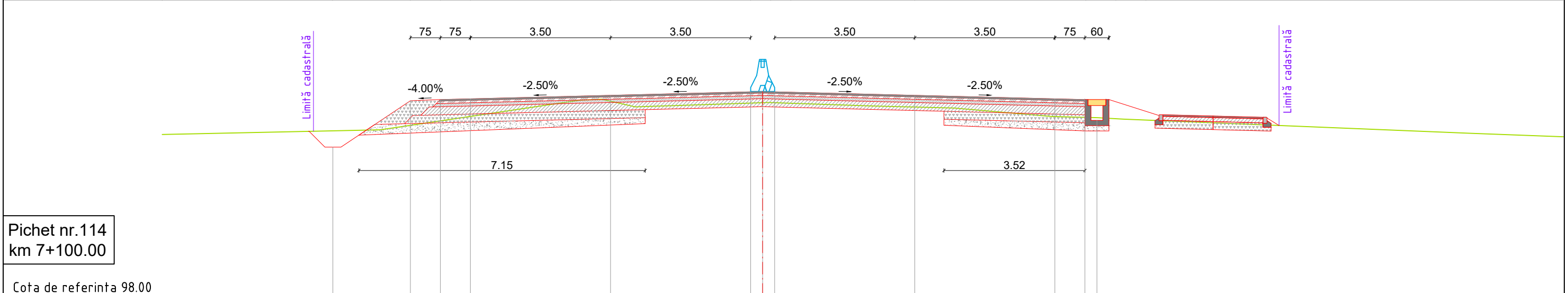
REFERAT			
VERIFICATOR			
„Asocierea TECHNOCER S.R.L., OPR ASFALT S.R.L., OBRAS PUBLICAS Y REGADIOS S.A. și PROCAD S.R.L.”			Beneficiar: JUDEȚUL TIMIȘ - CONSILIUL JUDEȚEAN TIMIȘ Amplasament: DJ 691 (Km 2+725-Km12+975), JUDEȚUL TIMIȘ
SEF PROIECT	Ing. Iuhasz Csaba	SCARA: 1:100 DATA: 2019	Proiect nr: 3/2019
PROIECTANT	Ing. Gabriel BUNDURUȘ		Faza: P.T.E.
VERIFICAT	Ing. Samuel LUCA		PL. Nr. 5.49
			Titlu proiect: „Modernizare DJ 691: lărgirea la 4 benzi a sectoarelor: km 2+725 (sens giratoriu)- Centura Timișoara și Centura Timișoara- Autostrada A1 (km 12+975)”
			Titlu plansa: PRIFILURI TRANSVERSALE CURENTE



Pichet nr.113
km 7+050.00

Cota de referinta 98.00


COTE TEREN		102.29	102.36	102.38	102.39		102.64		102.78	102.79	102.79		102.69		102.55	102.54	102.58
COTE PROIECT		101.67	102.83	102.86	102.88		102.97		103.06	103.07	103.06		102.97		102.86	102.84	102.81
DISTANTE		-10.74	-8.80	-8.05	-7.30		-3.80		-0.30	0.00	0.30		3.80		8.07	8.82	9.57



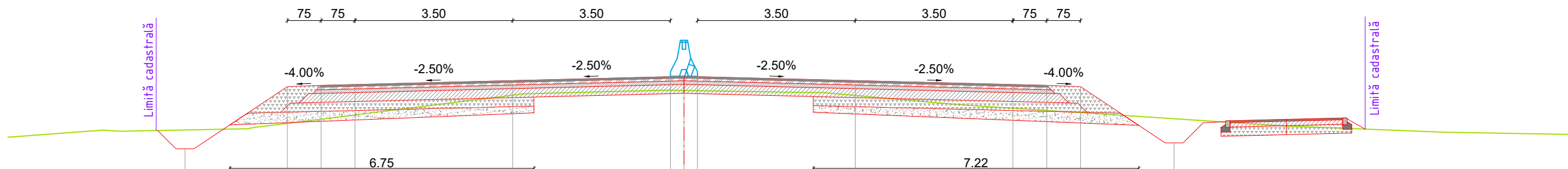
Pichet nr.114
km 7+100.00

Cota de referinta 98.00

COTE TEREN		102.13	102.26	102.37	102.49		102.86		102.82	102.83	102.83		102.72		102.48	102.46	102.45
COTE PROIECT		101.72	102.88	102.91	102.93		103.01		103.10	103.11	103.10		103.01		102.93	102.91	102.39
DISTANTE		-10.74	-8.80	-8.05	-7.30		-3.80		-0.30	0.00	0.30		3.80		7.30	8.05	8.35



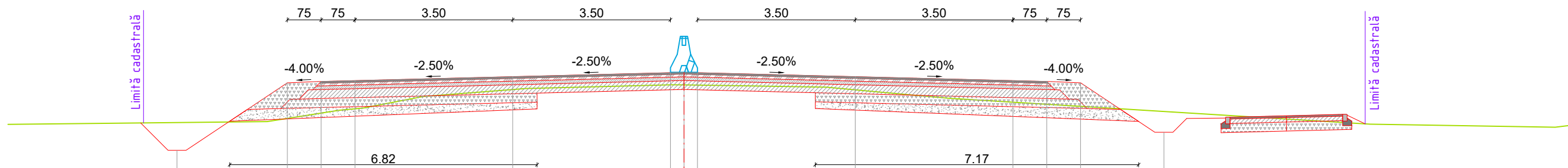
REFERAT			
VERIFICATOR			
„Asocierea TECHNOCER S.R.L., OPR ASFALT S.R.L., OBRAS PUBLICAS Y REGADIOS S.A. și PROCAD S.R.L.”			Beneficiar: JUDEȚUL TIMIȘ - CONSILIUL JUDEȚEAN TIMIȘ Amplasament: DJ 691 (Km 2+725-Km12+975), JUDEȚUL TIMIȘ
SEF PROIECT	Ing. Iuhasz Csaba	SCARA: 1:100 DATA: 2019	Proiect nr: 3/2019
PROIECTANT	Ing. Gabriel BUNDURUȘ		Faza: P.T.E.
VERIFICAT	Ing. Samuel LUCA		PL. Nr. 5.51
			Titlu proiect: „Modernizare DJ 691: lărgirea la 4 benzi a sectoarelor: km 2+725 (sens giratoriu)- Centura Timișoara și Centura Timișoara- Autostrada A1 (km 12+975)”
			Titlu plansa: PRIFILURI TRANSVERSALE CURENTE



Pichet nr.119
km 7+350.00

Cota de referinta 98.00



COTE TEREN		102.02	102.16	102.26	102.35		102.79		102.90	102.90	102.89		102.79		102.50	102.45	102.40		102.27
COTE PROIECT		101.60	102.98	103.01	103.03		103.12		103.20	103.21	103.20		103.12		103.03	103.01	102.98		101.73
DISTANTE		-11.07	-8.80	-8.05	-7.30		-3.80		-0.30	0.00	0.30		3.80		7.30	8.05	8.80		10.87



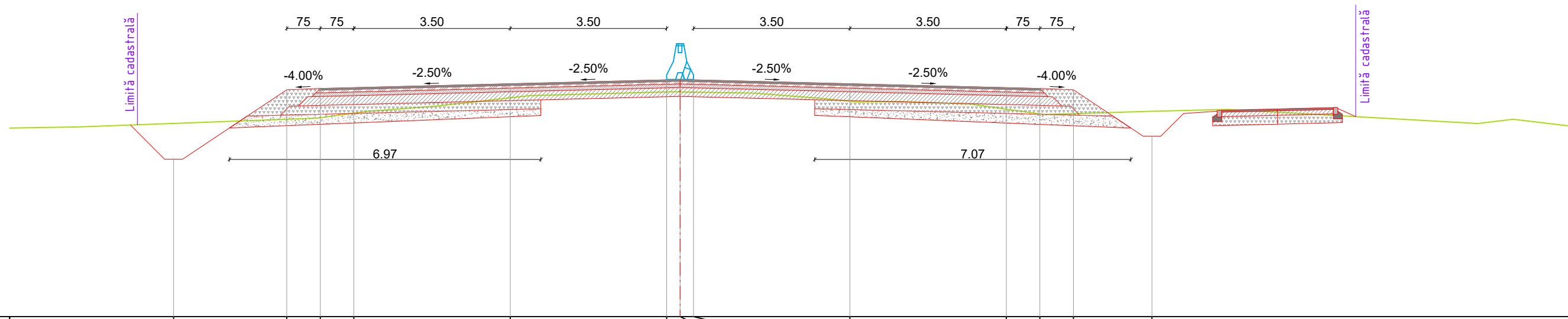
Pichet nr.120
km 7+400.00

Cota de referinta 98.00

COTE TEREN		102.17	102.26	102.38	102.48		102.90		103.01	103.01	103.00		102.90		102.62	102.58	102.53		102.42
COTE PROIECT		101.55	103.05	103.08	103.10		103.19		103.28	103.28	103.28		103.19		103.10	103.08	103.05		101.95
DISTANTE		-11.25	-8.80	-8.05	-7.30		-3.80		-0.30	0.00	0.30		3.80		7.30	8.05	8.80		10.65



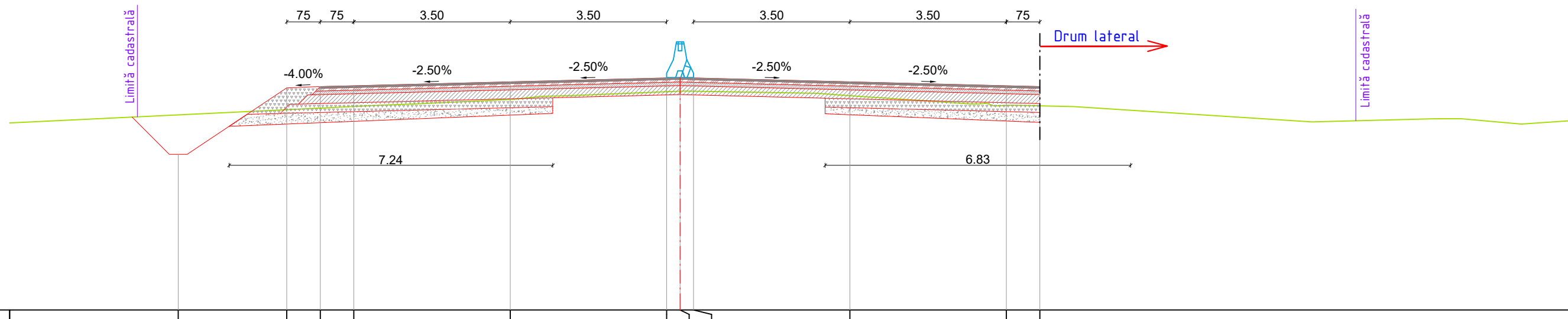
REFERAT				
VERIFICATOR				
„Asocierea TECHNOCER S.R.L., OPR ASFALT S.R.L., OBRAS PUBLICAS Y REGADIOS S.A. și PROCAD S.R.L.”				Beneficiar: JUDEȚUL TIMIȘ - CONSILIUL JUDEȚEAN TIMIȘ Amplasament: DJ 691 (Km 2+725-Km12+975), JUDEȚUL TIMIȘ
SEF PROIECT	Ing. Iuhasz Csaba			Proiect nr: 3/2019
PROIECTANT	Ing. Gabriel BUNDURUȘ			Faza: P.T.E.
VERIFICAT	Ing. Samuel LUCA			PL. Nr. 5.54
		SCARA: 1:100		Titlu proiect: „Modernizare DJ 691: lărgirea la 4 benzi a sectoarelor: km 2+725 (sens giratoriu)- Centura Timișoara și Centura Timișoara- Autostrada A1 (km 12+975)”
		DATA: 2019		Titlu plansa: PRIFILURI TRANSVERSALE CURENTE



Pichet nr.121
km 7+435.00

Cota de referinta 98.00



COTE TEREN		102.32	102.42	102.45	102.55		102.90		103.03	103.03	103.02		102.82		102.64	102.54	102.54		102.60
COTE PROIECT		101.52	103.08	103.11	103.13		103.21		103.30	103.31	103.30		103.21		103.13	103.11	103.08		102.04
DISTANTE		-11.33	-8.80	-8.05	-7.30		-3.80		-0.30	0.00	0.30		3.80		7.30	8.05	8.80		10.56



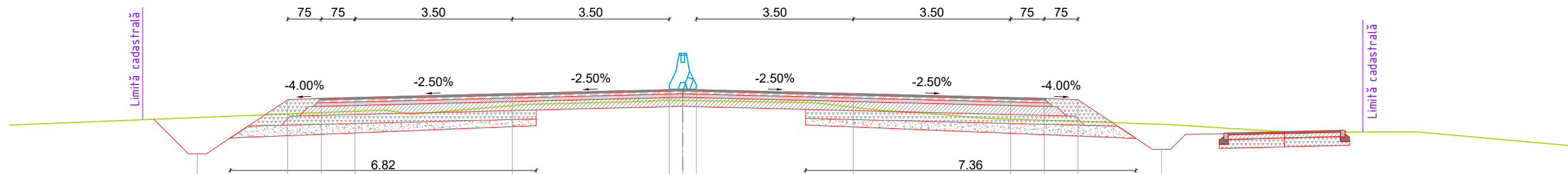
Pichet nr.122
km 7+476.53

Cota de referinta 98.00

COTE TEREN		102.37	102.48	102.52	102.56		102.71		102.88	102.90	102.90		102.80		102.58	102.57			
COTE PROIECT		101.48	102.97	103.00	103.02		103.11		103.19	103.20	103.19		103.11		103.02	103.00			
DISTANTE		-11.23	-8.80	-8.05	-7.30		-3.80		-0.30	0.00	0.30		3.80		7.30	8.05			



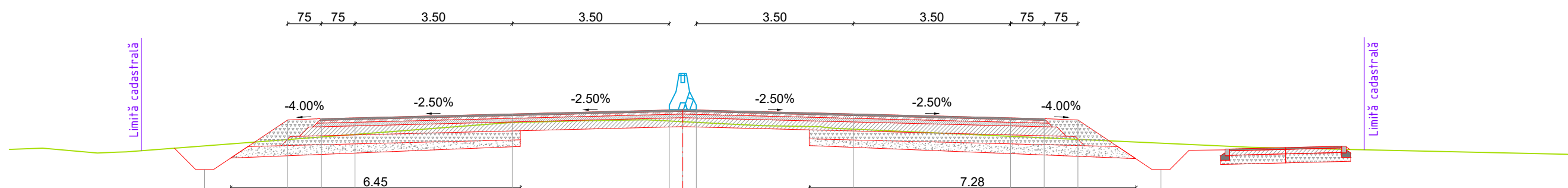
REFERAT				
VERIFICATOR				
„Asocierea TECHNOCER S.R.L., OPR ASFALT S.R.L., OBRAS PUBLICAS Y REGADIOS S.A. și PROCAD S.R.L.”				Beneficiar: JUDEȚUL TIMIȘ - CONSILIUL JUDEȚEAN TIMIȘ Amplasament: DJ 691 (Km 2+725-Km12+975), JUDEȚUL TIMIȘ
SEF PROIECT	Ing. Iuhasz Csaba		SCARA: 1:100	Proiect nr: 3/2019
PROIECTANT	Ing. Gabriel BUNDURUȘ		DATA: 2019	Faza: P.T.E.
VERIFICAT	Ing. Samuel LUCA			PL. Nr. 5.55
				Titlu proiect: „Modernizare DJ 691: lărgirea la 4 benzi a sectoarelor: km 2+725 (sens giratoriu)- Centura Timișoara și Centura Timișoara- Autostrada A1 (km 12+975)”
				Titlu plansa: PRIFILURI TRANSVERSALE CURENTE



Pichet nr.123
km 7+515.00

Cota de referinta 98.00


COTE TEREN			102.26		102.34	102.37	102.40		102.52		102.64	102.64	102.63		102.49		102.22	102.20	102.17		102.11	
COTE PROIECT			101.45		102.66	102.69	102.71		102.79		102.88	102.89	102.88		102.79		102.71	102.69	102.66		101.55	
DISTANTE			-10.81		-8.80	-8.05	-7.30		-3.80		-0.30	0.00	0.30		3.80		7.30	8.05	8.80		10.66	



Pichet nr.124
km 7+550.00

Cota de referinta 98.00

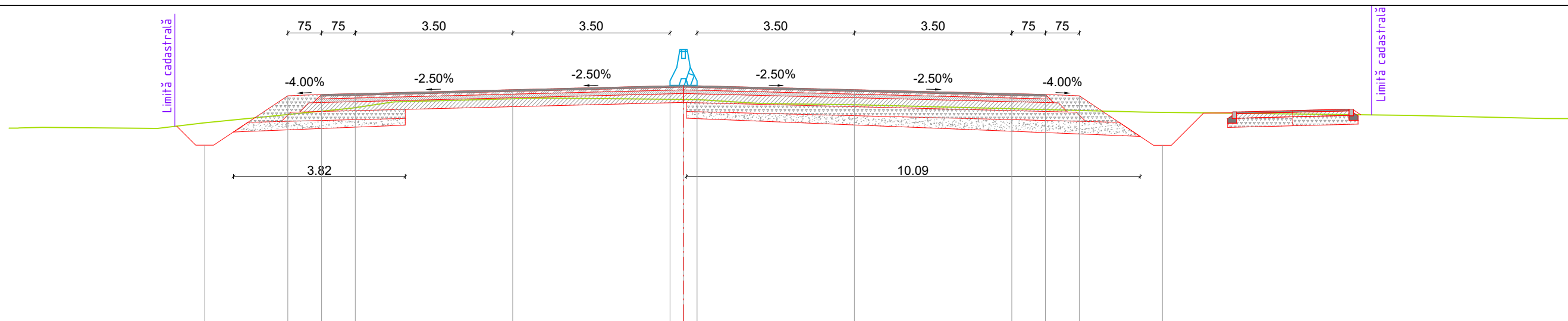
COTE TEREN			101.74		101.88	101.93	101.99		102.25		102.29	102.27	102.26		102.11		101.95	101.91	101.88		101.79	
COTE PROIECT			101.21		102.31	102.34	102.36		102.45		102.53	102.54	102.53		102.45		102.36	102.34	102.31		101.21	
DISTANTE			-10.65		-8.80	-8.05	-7.30		-3.80		-0.30	0.00	0.30		3.80		7.30	8.05	8.80		10.65	



REFERAT				
VERIFICATOR				
„Asocierea TECHNOCER S.R.L., OPR ASFALT S.R.L., OBRAS PUBLICAS Y REGADIOS S.A. și PROCAD S.R.L.”				Beneficiar: JUDEȚUL TIMIȘ - CONSILIUL JUDEȚEAN TIMIȘ Amplasament: DJ 691 (Km 2+725-Km12+975), JUDEȚUL TIMIȘ
SEF PROIECT	Ing. Iuhasz Csaba	SCARA: 1:100	Proiect nr: 3/2019	
PROIECTANT	Ing. Gabriel BUNDURUȘ		Faza: P.T.E.	
VERIFICAT	Ing. Samuel LUCA		PL. Nr. 5.56	
DATA: 2019			Titlu proiect: „Modernizare DJ 691: lărgirea la 4 benzi a sectoarelor: km 2+725 (sens giratoriu)- Centura Timișoara și Centura Timișoara- Autostrada A1 (km 12+975)”	
			Titlu plansa: PRIFILURI TRANSVERSALE CURENTE	

Pichet nr.127
km 7+700.00

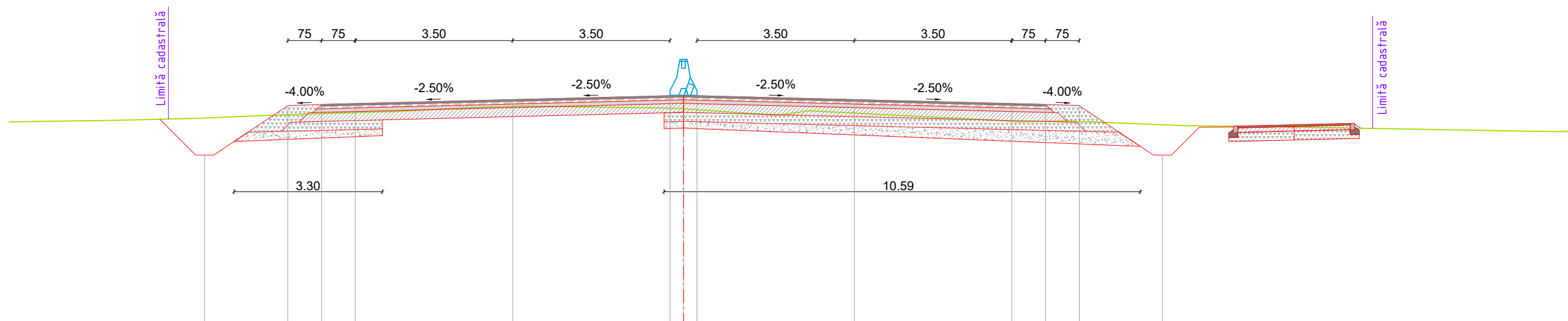
Cota de referinta 96.00





COTE TEREN			100.45		100.64	100.71	100.79		100.99		100.97	100.97	100.97		100.85		100.76	100.75	100.73		100.68
COTE PROIECT			99.95		101.05	101.08	101.10		101.19		101.28	101.28	101.28		101.19		101.10	101.08	101.05		99.95
DISTANTE			-10.65		-8.80	-8.05	-7.30		-3.80		-0.30	0.00	0.30		3.80		7.30	8.05	8.80		10.65

Pichet nr.128
km 7+732.39

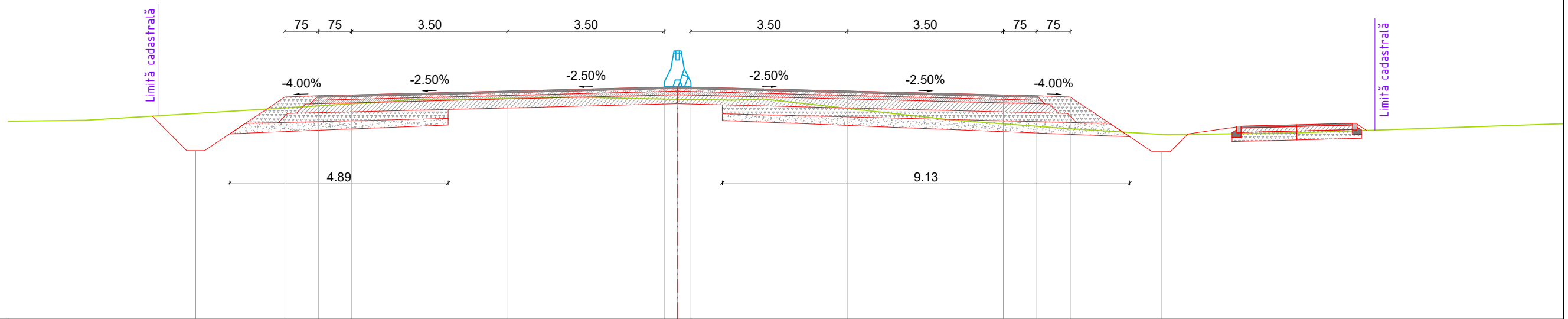
Cota de referinta 96.00



COTE TEREN			100.73		100.80	100.83	100.85		100.99		100.95	100.93	100.91		100.84		100.65	100.65	100.65		100.58
COTE PROIECT			99.90		101.00	101.03	101.05		101.14		101.23	101.23	101.23		101.14		101.05	101.03	101.00		99.90
DISTANTE			-10.65		-8.80	-8.05	-7.30		-3.80		-0.30	0.00	0.30		3.80		7.30	8.05	8.80		10.65



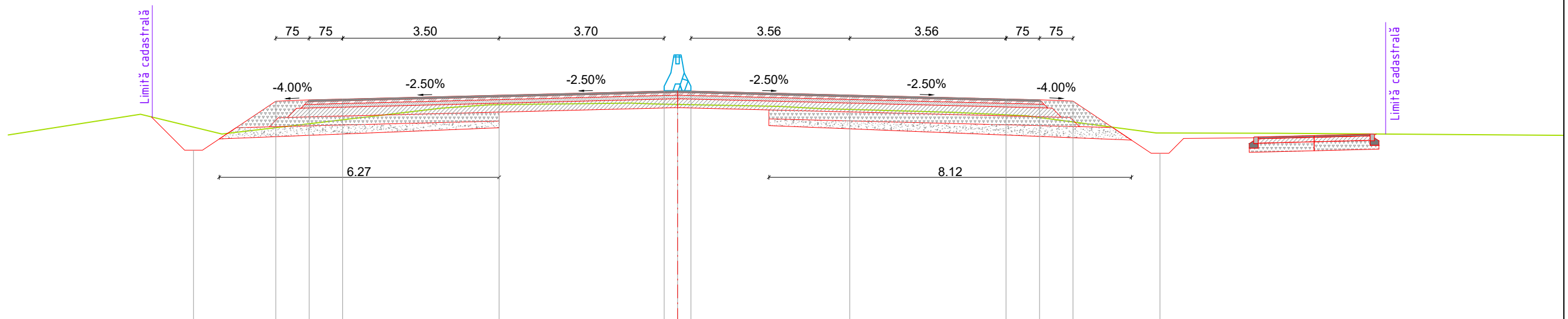
REFERAT				
VERIFICATOR				
„Asocierea TECHNOCER S.R.L., OPR ASFALT S.R.L., OBRAS PUBLICAS Y REGADIOS S.A. și PROCAD S.R.L.”				Beneficiar: JUDEȚUL TIMIȘ - CONSILIUL JUDEȚEAN TIMIȘ Amplasament: DJ 691 (Km 2+725-Km12+975), JUDEȚUL TIMIȘ
SEF PROIECT	Ing. Iuhasz Csaba		SCARA: 1:100	Proiect nr: 3/2019
PROIECTANT	Ing. Gabriel BUNDURUȘ		DATA: 2019	Faza: P.T.E.
VERIFICAT	Ing. Samuel LUCA			PL. Nr. 5.58
				Titlu proiect: „Modernizare DJ 691: lărgirea la 4 benzi a sectoarelor: km 2+725 (sens giratoriu)- Centura Timișoara și Centura Timișoara- Autostrada A1 (km 12+975)”
				Titlu plansa: PRIFILURI TRANSVERSALE CURENTE



Pichet nr.129
km 7+800.00

Cota de referinta 96.00



COTE TEREN		100.61	100.73	100.78	100.83		100.95	100.93	100.93	100.92		100.73	100.38	100.32	100.27		100.14
COTE PROIECT		99.78	100.98	101.01	101.03		101.11	101.20	101.21	101.20		101.11	101.03	101.01	100.98		99.75
DISTANTE		-10.80	-8.80	-8.05	-7.30		-3.80	-0.30	0.00	0.30		3.80	7.30	8.05	8.80		10.84



Pichet nr.130
km 7+850.00

Cota de referinta 96.00

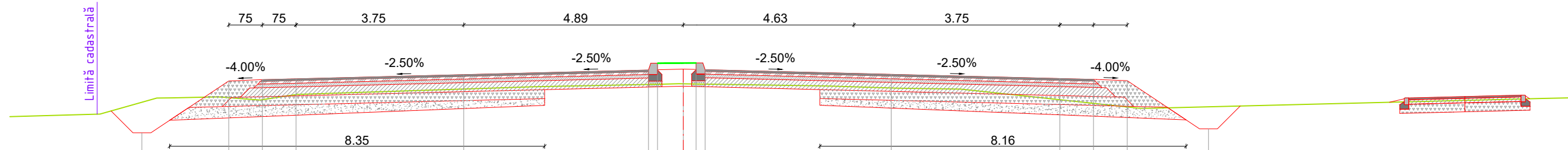
COTE TEREN		100.46	100.45	100.54	100.63		100.97	100.97	100.97	100.96		100.86	100.74	100.67	100.58		100.33
COTE PROIECT		99.94	101.04	101.07	101.09		101.18	101.27	101.28	101.27		101.18	101.09	101.07	101.04		99.88
DISTANTE		-10.85	-9.00	-8.25	-7.50		-4.00	-0.30	0.00	0.30		3.86	7.36	8.11	8.86		10.81



REFERAT			
VERIFICATOR			
„Asocierea TECHNOCER S.R.L., OPR ASFALT S.R.L., OBRAS PUBLICAS Y REGADIOS S.A. și PROCAD S.R.L.”			Beneficiar: JUDEȚUL TIMIȘ - CONSILIUL JUDEȚEAN TIMIȘ Amplasament: DJ 691 (Km 2+725-Km12+975), JUDEȚUL TIMIȘ
SEF PROIECT	Ing. Iuhasz Csaba	SCARA: 1:100 DATA: 2019	Proiect nr: 3/2019
PROIECTANT	Ing. Gabriel BUNDURUȘ		Faza: P.T.E.
VERIFICAT	Ing. Samuel LUCA		PL. Nr. 5.59
			Titlu proiect: „Modernizare DJ 691: lărgirea la 4 benzi a sectoarelor: km 2+725 (sens giratoriu)- Centura Timișoara și Centura Timișoara- Autostrada A1 (km 12+975)”
			Titlu plansa: PRIFILURI TRANSVERSALE CURENTE

Pichet nr.132
km 7+950.00

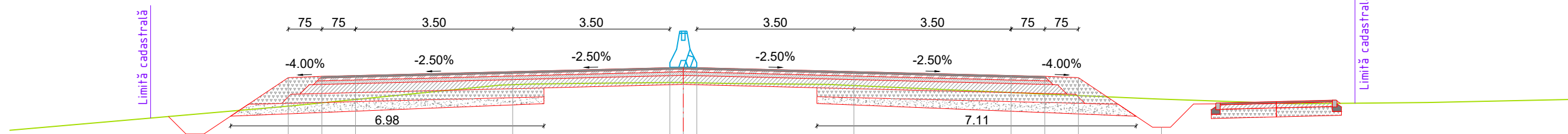
Cota de referinta 98.00




COTE TEREN		100.73	100.83	100.78	100.90		101.02		101.12	101.12	101.14	101.13	101.13		101.04		100.78	100.70	100.62		100.62
COTE PROIECT		100.05	101.20	101.23	101.25		101.34		101.45	101.60	101.46	101.60	101.45		101.35		101.26	101.24	101.21		100.13
DISTANTE		-12.06	-10.13	-9.38	-8.63		-4.89		0.78	-0.58	0.00	0.28	0.48		4.63		8.39	9.14	9.89		11.70


Pichet nr.133
km 8+000.00

Cota de referinta 98.00



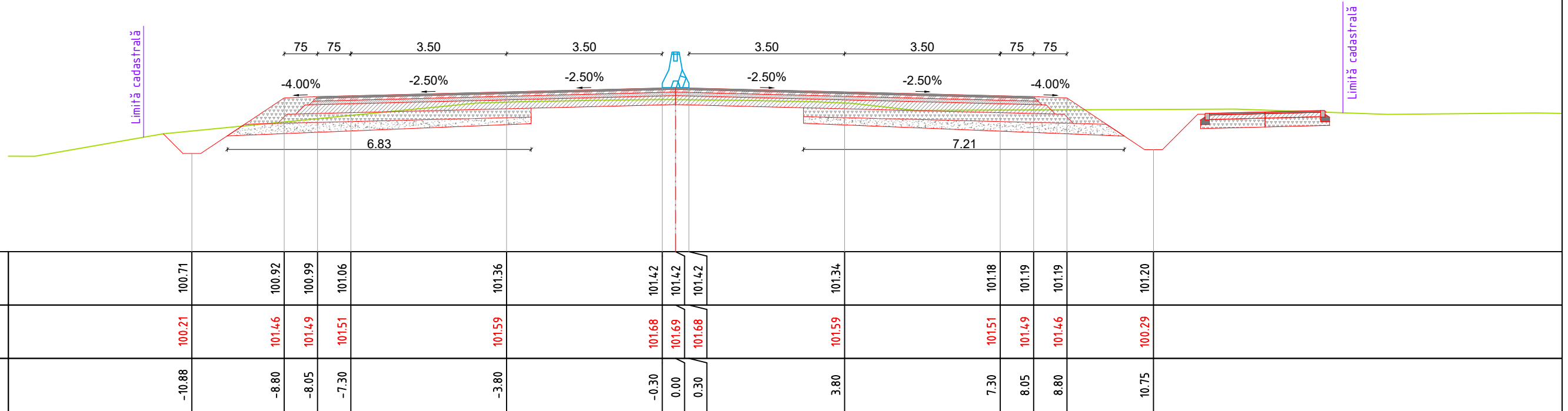
COTE TEREN		100.56	100.74	100.81	100.89		101.22		101.26	101.26	101.26		101.20		101.04	101.01	100.97		100.89
COTE PROIECT		100.12	101.37	101.40	101.42		101.51		101.60	101.60	101.60		101.51		101.42	101.40	101.37		100.27
DISTANTE		-10.88	-8.80	-8.05	-7.30		-3.80		-0.30	0.00	0.30		3.80		7.30	8.05	8.80		10.65



REFERAT			
VERIFICATOR			
„Asocierea TECHNOCER S.R.L., OPR ASFALT S.R.L., OBRAS PUBLICAS Y REGADIOS S.A. și PROCAD S.R.L.”			Beneficiar: JUDEȚUL TIMIȘ - CONSILIUL JUDEȚEAN TIMIȘ Amplasament: DJ 691 (Km 2+725-Km12+975), JUDEȚUL TIMIȘ
SEF PROIECT	Ing. Iuhasz Csaba	 SCARA: 1:100 DATA: 2019	Proiect nr: 3/2019
PROIECTANT	Ing. Gabriel BUNDURUȘ		Faza: P.T.E.
VERIFICAT	Ing. Samuel LUCA		PL. Nr. 5.60
			Titlu proiect: „Modernizare DJ 691: lărgirea la 4 benzi a sectoarelor: km 2+725 (sens giratoriu)- Centura Timișoara și Centura Timișoara- Autostrada A1 (km 12+975)”
			Titlu plansa: PRIFILURI TRANSVERSALE CURENTE



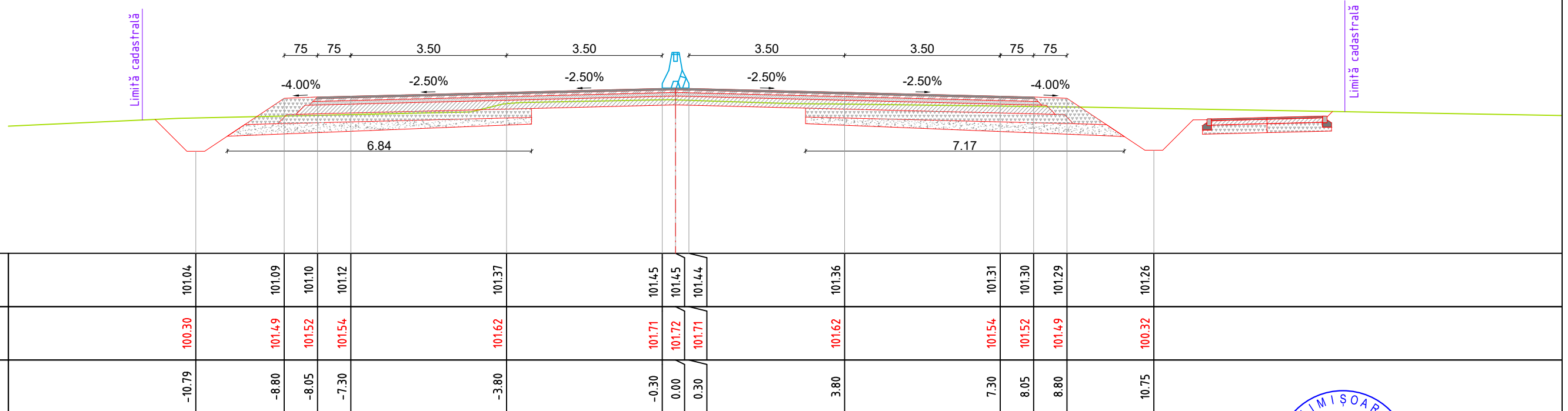
Pichet nr. 134
km 8+050.00

Cota de referinta 98.00

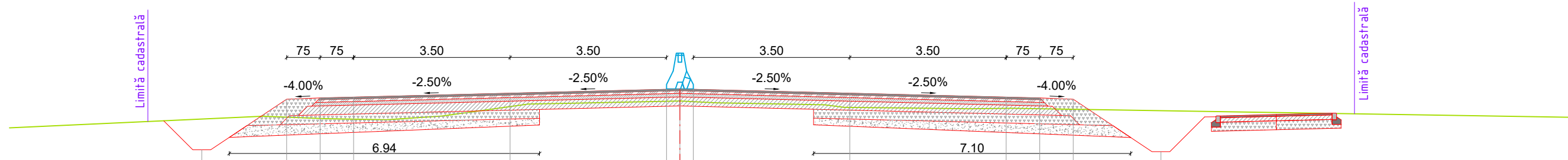


Pichet nr. 135
km 8+100.00

Cota de referinta 98.00



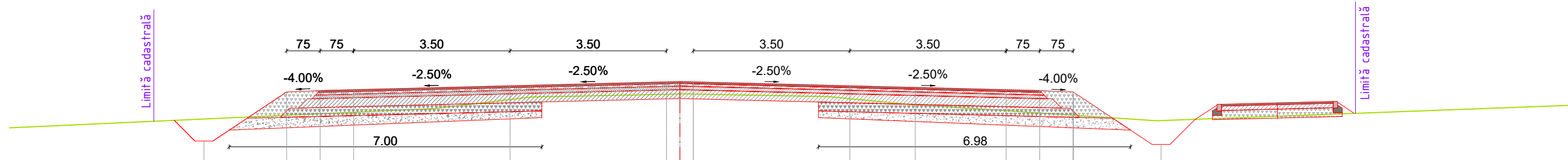
REFERAT				
VERIFICATOR				
„Asocierea TECHNOCER S.R.L., OPR ASFALT S.R.L., OBRAS PUBLICAS Y REGADIOS S.A. și PROCAD S.R.L.”				Beneficiar: JUDEȚUL TIMIȘ - CONSILIUL JUDEȚEAN TIMIȘ Amplasament: DJ 691 (Km 2+725-Km12+975), JUDEȚUL TIMIȘ
SEF PROIECT	Ing. Iuhasz Csaba	SCARA: 1:100	Proiect nr: 3/2019	
PROIECTANT	Ing. Gabriel BUNDURUȘ		Faza: P.T.E.	
VERIFICAT	Ing. Samuel LUCA		PL. Nr. 5.61	
			Titlu proiect: „Modernizare DJ 691: lărgirea la 4 benzi a sectoarelor: km 2+725 (sens giratoriu)- Centura Timișoara și Centura Timișoara- Autostrada A1 (km 12+975)”	
			Titlu plansa: PRIFILURI TRANSVERSALE CURENTE	



Pichet nr. 136
km 8+150.00

Cota de referinta 98.00



COTE TEREN			101.07		101.11	101.08	101.07			101.35		101.47	101.48	101.46		101.33		101.31	101.30	101.29		101.26
COTE PROIECT			100.38		101.51	101.54	101.56			101.65		101.74	101.75	101.74		101.65		101.56	101.54	101.51		100.34
DISTANTE			-10.70		-8.80	-8.05	-7.30			-3.80		-0.30	0.00	0.30		3.80		7.30	8.05	8.80		10.76




Pichet nr. 137
km 8+177.40

Cota de referinta 98.00

COTE TEREN			100.92		101.01	101.04	101.07			101.36		101.48	101.48	101.48		101.38		101.24	101.11	101.06	101.01		100.89
COTE PROIECT			100.43		101.53	101.56	101.58			101.67		101.75	101.76	101.75		101.67		101.63	101.58	101.56	101.53		100.35
DISTANTE			-10.65		-8.80	-8.05	-7.30			-3.80		-0.30	0.00	0.30		3.80		5.26	7.30	8.05	8.80		10.77

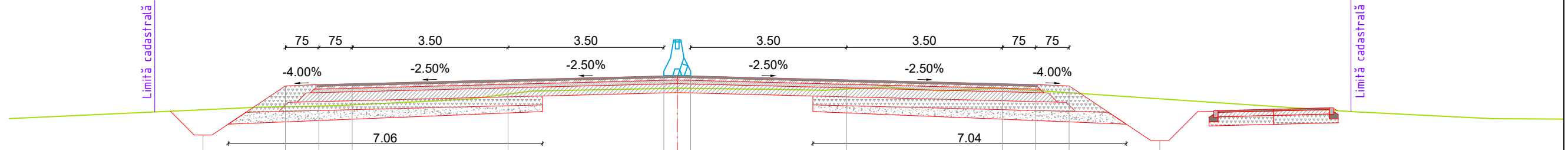


REFERAT			
VERIFICATOR			
„Asocierea TECHNOCER S.R.L., OPR ASFALT S.R.L., OBRAS PUBLICAS Y REGADIOS S.A. și PROCAD S.R.L.”			Beneficiar: JUDEȚUL TIMIȘ - CONSILIUL JUDEȚEAN TIMIȘ Amplasament: DJ 691 (Km 2+725-Km12+975), JUDEȚUL TIMIȘ
SEF PROIECT	Ing. Iuhasz Csaba	 SCARA: 1:100 DATA: 2019	Proiect nr: 3/2019
PROIECTANT	Ing. Gabriel BUNDURUȘ		Faza: P.T.E.
VERIFICAT	Ing. Samuel LUCA		PL. Nr. 5.62
			Titlu proiect: „Modernizare DJ 691: lărgirea la 4 benzi a sectoarelor: km 2+725 (sens giratoriu)- Centura Timișoara și Centura Timișoara- Autostrada A1 (km 12+975)”
			Titlu plansa: PRIFILURI TRANSVERSALE CURENTE

Pichet nr. 138
km 8+200.00

Cota de referinta 98.00



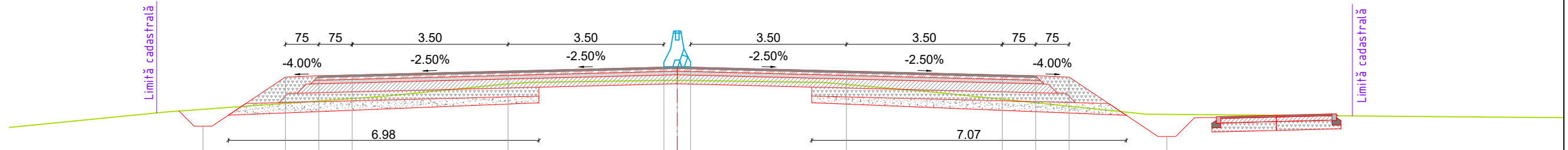
COTE TEREN			101.06		101.12	101.14	101.17		101.41		101.53	101.54	101.53		101.52		101.54	101.49	101.44		101.30
COTE PROIECT			100.49		101.59	101.62	101.64		101.73		101.81	101.82	101.81		101.73		101.64	101.62	101.59		100.36
DISTANTE			-10.65		-8.80	-8.05	-7.30		-3.80		-0.30	0.00	0.30		3.80		7.30	8.05	8.80		10.84




Pichet nr. 139
km 8+250.00

Cota de referinta 98.00

COTE TEREN			101.00		101.13	101.18	101.24		101.56		101.64	101.64	101.64		101.55		101.22	101.14	101.06		100.88
COTE PROIECT			100.62		101.72	101.75	101.77		101.85		101.94	101.95	101.94		101.85		101.77	101.75	101.72		100.39
DISTANTE			-10.65		-8.80	-8.05	-7.30		-3.80		-0.30	0.00	0.30		3.80		7.30	8.05	8.80		11.00



REFERAT			
VERIFICATOR			
„Asocierea TECHNOCER S.R.L., OPR ASFALT S.R.L., OBRAS PUBLICAS Y REGADIOS S.A. și PROCAD S.R.L.”			Beneficiar: JUDEȚUL TIMIȘ - CONSILIUL JUDEȚEAN TIMIȘ Amplasament: DJ 691 (Km 2+725-Km12+975), JUDEȚUL TIMIȘ
SEF PROIECT	Ing. Iuhasz Csaba		Proiect nr: 3/2019
PROIECTANT	Ing. Gabriel BUNDURUȘ		Faza: P.T.E.
VERIFICAT	Ing. Samuel LUCA		PL. Nr. 5.63
SCARA: 1:100			Titlu proiect: „Modernizare DJ 691: lărgirea la 4 benzi a sectoarelor: km 2+725 (sens giratoriu)- Centura Timișoara și Centura Timișoara- Autostrada A1 (km 12+975)”
DATA: 2019			Titlu plansa: PRIFILURI TRANSVERSALE CURENTE

Pichet nr.143
km 8+450.00


Cota de referinta 96.00

COTE TEREN			100.06		100.20	100.40	100.56		101.00		101.09	101.09	101.08		100.93		100.71	100.66	100.61		100.46
COTE PROIECT			99.61		101.10	101.13	101.15		101.24		101.33	101.33	101.33		101.24		101.15	101.13	101.10		99.95
DISTANTE			-11.23		-8.80	-8.05	-7.30		-3.80		-0.30	0.00	0.30		3.80		7.30	8.05	8.80		10.74

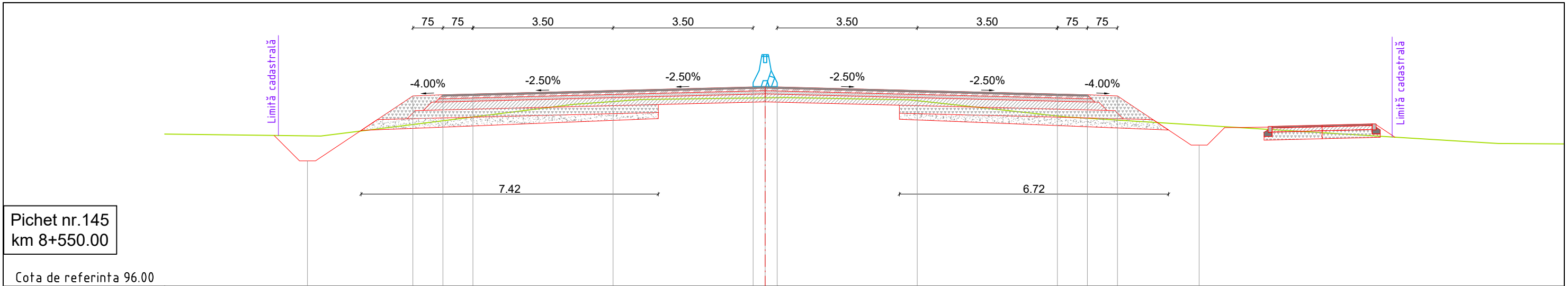
Pichet nr.144
km 8+500.00

Cota de referinta 96.00

COTE TEREN			99.59		99.93	100.05	100.16		100.64		100.77	100.77	100.77		100.73		100.47	100.38	100.27		100.02
COTE PROIECT			99.25		100.82	100.85	100.87		100.96		101.04	101.05	101.04		100.96		100.87	100.85	100.82		99.66
DISTANTE			-11.36		-8.80	-8.05	-7.30		-3.80		-0.30	0.00	0.30		3.80		7.30	8.05	8.80		10.74




REFERAT			
VERIFICATOR			
„Asocierea TECHNOCER S.R.L., OPR ASFALT S.R.L., OBRAS PUBLICAS Y REGADIOS S.A. și PROCAD S.R.L.”			Beneficiar: JUDEȚUL TIMIȘ - CONSILIUL JUDEȚEAN TIMIȘ Amplasament: DJ 691 (Km 2+725-Km12+975), JUDEȚUL TIMIȘ
SEF PROIECT	Ing. Iuhasz Csaba	 SCARA: 1:100 DATA: 2019	Proiect nr: 3/2019
PROIECTANT	Ing. Gabriel BUNDURUȘ		Faza: P.T.E.
VERIFICAT	Ing. Samuel LUCA		PL. Nr. 5.65
			Titlu proiect: „Modernizare DJ 691: lărgirea la 4 benzi a sectoarelor: km 2+725 (sens giratoriu)- Centura Timișoara și Centura Timișoara- Autostrada A1 (km 12+975)”
			Titlu plansa: PRIFILURI TRANSVERSALE CURENTE



Pichet nr.145
km 8+550.00

Cota de referinta 96.00


COTE TEREN		99.75		100.04	100.13	100.23		100.61		100.70	100.70	100.71		100.63		100.25	100.19	100.15		100.02
COTE PROIECT		99.13		100.75	100.78	100.80		100.89		100.98	100.98	100.98		100.89		100.80	100.78	100.75		99.52
DISTANTE		-11.43		-8.80	-8.05	-7.30		-3.80		-0.30	0.00	0.30		3.80		7.30	8.05	8.80		10.84



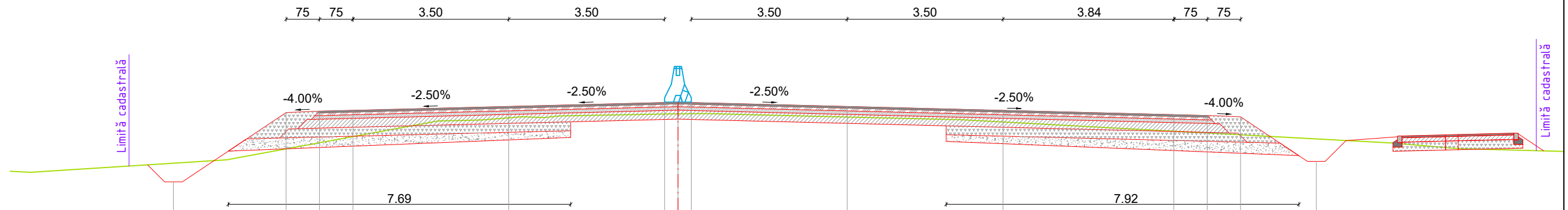
Pichet nr.146
km 8+598.40

Cota de referinta 96.00

COTE TEREN		99.86		99.96	99.99	100.02		100.35		100.43	100.43	100.43		100.35		100.06	100.00	99.94		99.80
COTE PROIECT		98.97		100.50	100.53	100.54		100.63		100.72	100.73	100.72		100.63		100.54	100.53	100.50		99.39
DISTANTE		-11.28		-8.80	-8.05	-7.30		-3.80		-0.30	0.00	0.30		3.80		7.30	8.05	8.80		10.66



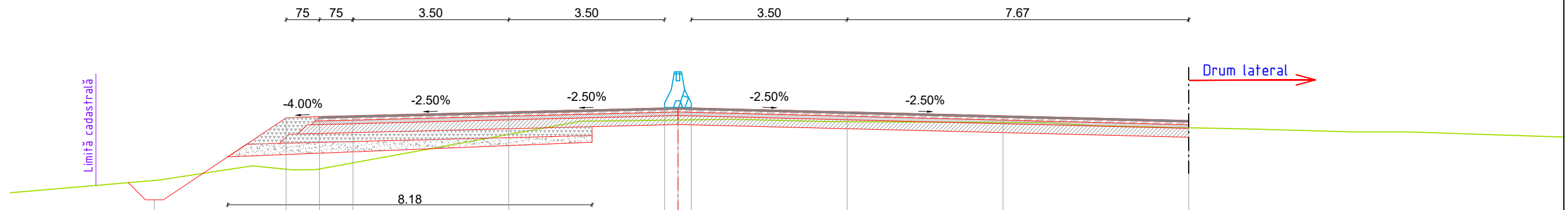
REFERAT				
VERIFICATOR				
„Asocierea TECHNOCER S.R.L., OPR ASFALT S.R.L., OBRAS PUBLICAS Y REGADIOS S.A. și PROCAD S.R.L.”				Beneficiar: JUDEȚUL TIMIȘ - CONSILIUL JUDEȚEAN TIMIȘ
				Amplasament: DJ 691 (Km 2+725-Km12+975), JUDEȚUL TIMIȘ
				Proiect nr: 3/2019
				Titlu proiect: „Modernizare DJ 691: lărgirea la 4 benzi a sectoarelor: km 2+725 (sens giratoriu)- Centura Timișoara și Centura Timișoara- Autostrada A1 (km 12+975)”
				Faza: P.T.E.
SEF PROIECT	Ing. Iuhasz Csaba		SCARA: 1:100	Titlu plansa: PRIFILURI TRANSVERSALE CURENTE
PROIECTANT	Ing. Gabriel BUNDURUȘ		DATA: 2019	PL. Nr. 5.66
VERIFICAT	Ing. Samuel LUCA			



Pichet nr. 147
km 8+650.00

Cota de referinta 96.00



COTE TEREN		99.22		99.54	99.68	99.82		100.24		100.32	100.33	100.33		100.26		100.15		99.94	99.90	99.86		99.77
COTE PROIECT		98.80		100.36	100.39	100.41		100.49		100.58	100.59	100.58		100.49		100.41		100.31	100.29	100.26		99.26
DISTANTE		-11.33		-8.80	-8.05	-7.30		-3.80		-0.30	0.00	0.30		3.80		7.30		11.14	11.89	12.64		14.34



Pichet nr. 148
km 8+700.00

Cota de referinta 96.00

COTE TEREN		98.85		99.10	99.10	99.24		99.88		100.20	100.20	100.20		100.16		100.15		100.14
COTE PROIECT		98.41		100.25	100.28	100.30		100.39		100.47	100.48	100.47		100.39		100.30		100.28
DISTANTE		-11.76		-8.80	-8.05	-7.30		-3.80		-0.30	0.00	0.30		3.80		7.30		8.05



REFERAT				
VERIFICATOR				
„Asocierea TECHNOCER S.R.L., OPR ASFALT S.R.L., OBRAS PUBLICAS Y REGADIOS S.A. și PROCAD S.R.L.”				Beneficiar: JUDEȚUL TIMIȘ - CONSILIUL JUDEȚEAN TIMIȘ
				Amplasament: DJ 691 (Km 2+725-Km12+975), JUDEȚUL TIMIȘ
				Proiect nr: 3/2019
				Titlu proiect: „Modernizare DJ 691: lărgirea la 4 benzi a sectoarelor: km 2+725 (sens giratoriu)- Centura Timișoara și Centura Timișoara- Autostrada A1 (km 12+975)”
				Faza: P.T.E.
SEF PROIECT	Ing. Iuhasz Csaba			Titlu plansa: PRIFILURI TRANSVERSALE CURENTE
PROIECTANT	Ing. Gabriel BUNDURUȘ		SCARA: 1:100	PL. Nr. 5.67
VERIFICAT	Ing. Samuel LUCA		DATA: 2019	

Pichet nr. 149
km 8+750.00

Cota de referinta 96.00


COTE TEREN		99.14		99.32	99.36	99.41		99.67		100.01	100.01	100.02		99.99		99.91	99.88	99.85		99.63
COTE PROIECT		98.32		100.04	100.07	100.09		100.18		100.26	100.27	100.26		100.18		100.09	100.07	100.04		98.94
DISTANTE		-11.58		-8.80	-8.05	-7.30		-3.80		-0.30	0.00	0.30		3.80		7.30	8.05	8.80		10.65

75 75 3.50 3.50 3.50 3.50 75 75

Pichet nr. 150
km 8+800.01

Cota de referinta 96.00

COTE TEREN		98.41		98.91	98.98	99.05		99.84		99.77	99.77	99.78		99.77		99.72	99.71	99.69		99.62
COTE PROIECT		98.12		99.83	99.86	99.88		99.97		100.05	100.06	100.05		99.97		99.88	99.86	99.83		98.73
DISTANTE		-11.57		-8.80	-8.05	-7.30		-3.80		-0.30	0.00	0.30		3.75		7.30	8.05	8.80		10.66



REFERAT			
VERIFICATOR			
„Asocierea TECHNOCER S.R.L., OPR ASFALT S.R.L., OBRAS PUBLICAS Y REGADIOS S.A. și PROCAD S.R.L.”			Beneficiar: JUDEȚUL TIMIȘ - CONSILIUL JUDEȚEAN TIMIȘ
			Amplasament: DJ 691 (Km 2+725-Km12+975), JUDEȚUL TIMIȘ
			Proiect nr: 3/2019
			Titlu proiect: „Modernizare DJ 691: lărgirea la 4 benzi a sectoarelor: km 2+725 (sens giratoriu)- Centura Timișoara și Centura Timișoara- Autostrada A1 (km 12+975)”
			Faza: P.T.E.
SEF PROIECT	Ing. Iuhasz Csaba	SCARA: 1:100	Titlu plansa: PRIFILURI TRANSVERSALE CURENTE
PROIECTANT	Ing. Gabriel BUNDURUȘ		PL. Nr. 5.68
VERIFICAT	Ing. Samuel LUCA		
			DATA: 2019

Pichet nr. 151
km 8+850.00


Cota de referinta 96.00

COTE TEREN		98.72		99.39	99.45	99.52		99.79		99.82	99.83	99.83		99.78		99.69	99.67	99.65		99.35
COTE PROIECT		98.02		99.86	99.89	99.91		100.00		100.09	100.09	100.09		100.00		99.91	99.89	99.86		98.57
DISTANTE		-11.76		-8.80	-8.05	-7.30		-3.80		-0.30	0.00	0.30		3.80		7.30	8.05	8.80		10.94

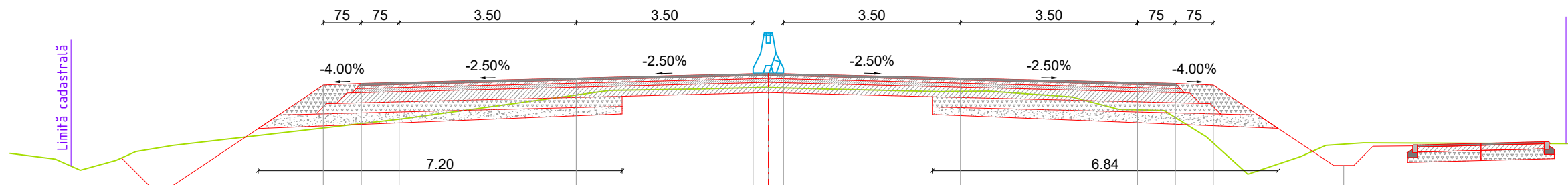
Pichet nr. 152
km 8+900.00

Cota de referinta 94.00

COTE TEREN		98.88		99.26	99.35	99.44		99.73		99.84	99.84	99.85		99.77		99.67	99.65	99.63		99.22
COTE PROIECT		97.92		99.89	99.92	99.94		100.03		100.12	100.12	100.12		100.03		99.94	99.92	99.89		98.41
DISTANTE		-11.96		-8.80	-8.05	-7.30		-3.80		-0.30	0.00	0.30		3.80		7.30	8.05	8.80		11.23



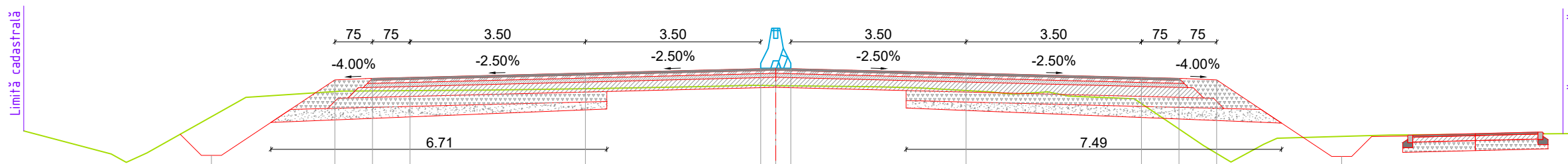
REFERAT				
VERIFICATOR				
„Asocierea TECHNOCER S.R.L., OPR ASFALT S.R.L., OBRAS PUBLICAS Y REGADIOS S.A. și PROCAD S.R.L.”				Beneficiar: JUDEȚUL TIMIȘ - CONSILIUL JUDEȚEAN TIMIȘ Amplasament: DJ 691 (Km 2+725-Km12+975), JUDEȚUL TIMIȘ
SEF PROIECT	Ing. Iuhasz Csaba		SCARA: 1:100	Proiect nr: 3/2019
PROIECTANT	Ing. Gabriel BUNDURUȘ			Faza: P.T.E.
VERIFICAT	Ing. Samuel LUCA			PL. Nr. 5.69
				Titlu proiect: „Modernizare DJ 691: lărgirea la 4 benzi a sectoarelor: km 2+725 (sens giratoriu)- Centura Timișoara și Centura Timișoara- Autostrada A1 (km 12+975)”
				Titlu plansa: PRIFILURI TRANSVERSALE CURENTE



Pichet nr.153
km 8+950.00

Cota de referinta 94.00



COTE TEREN		98.60		98.99	99.07	99.16		99.64		99.78	99.78	99.78		99.71		99.34	99.19	98.69		98.67
COTE PROIECT		97.82		99.83	99.86	99.88		99.97		100.06	100.07	100.06		99.97		99.88	99.86	99.83		98.25
DISTANTE		-12.02		-8.80	-8.05	-7.30		-3.80		-0.30	0.00	0.30		3.80		7.30	8.05	8.80		11.38



Pichet nr.154
km 9+000.00

Cota de referinta 96.00

COTE TEREN		98.95		99.46	99.47	99.47		99.51		99.58	99.57	99.57		99.48		99.21	98.71	98.22		98.56
COTE PROIECT		98.18		99.69	99.72	99.74		99.83		99.91	99.92	99.91		99.83		99.74	99.72	99.69		98.16
DISTANTE		-11.26		-8.80	-8.05	-7.30		-3.80		-0.30	0.00	0.30		3.80		7.30	8.05	8.80		11.30



REFERAT				
VERIFICATOR				
„Asocierea TECHNOCER S.R.L., OPR ASFALT S.R.L., OBRAS PUBLICAS Y REGADIOS S.A. și PROCAD S.R.L.”				Beneficiar: JUDEȚUL TIMIȘ - CONSILIUL JUDEȚEAN TIMIȘ Amplasament: DJ 691 (Km 2+725-Km12+975), JUDEȚUL TIMIȘ
SEF PROIECT	Ing. Iuhasz Csaba		SCARA: 1:100	Proiect nr: 3/2019
PROIECTANT	Ing. Gabriel BUNDURUȘ		DATA: 2019	Faza: P.T.E.
VERIFICAT	Ing. Samuel LUCA			PL. Nr. 5.70
				Titlu proiect: „Modernizare DJ 691: lărgirea la 4 benzi a sectoarelor: km 2+725 (sens giratoriu)- Centura Timișoara și Centura Timișoara- Autostrada A1 (km 12+975)”
				Titlu plansa: PRIFILURI TRANSVERSALE CURENTE

Pichet nr. 157
km 9+150.00



Cota de referinta 94.00

COTE TEREN			98.73		99.11	99.10	99.14		99.37		99.37	99.36	99.35		99.07		98.46	98.49	98.64		98.76
COTE PROIECT			98.28		99.43	99.46	99.48		99.57		99.65	99.66	99.65		99.57		99.48	99.46	99.43		97.98
DISTANTE			-10.72		-8.80	-8.05	-7.30		-3.80		-0.30	0.00	0.30		3.80		7.30	8.05	8.80		11.18

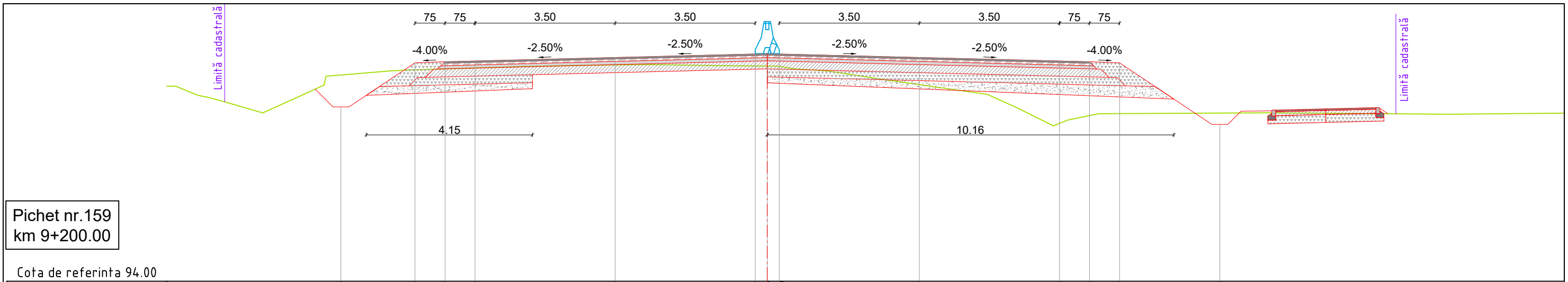
Pichet nr. 158
km 9+175.98

Cota de referinta 94.00

COTE TEREN			98.94		99.09	99.15	99.22		99.37		99.36	99.36	99.35		99.09		98.07	98.23	98.34		98.42
COTE PROIECT			98.30		99.40	99.43	99.45		99.54		99.62	99.63	99.62		99.54		99.45	99.43	99.40		97.95
DISTANTE			-10.65		-8.80	-8.05	-7.30		-3.80		-0.30	0.00	0.30		3.80		7.30	8.05	8.80		11.18



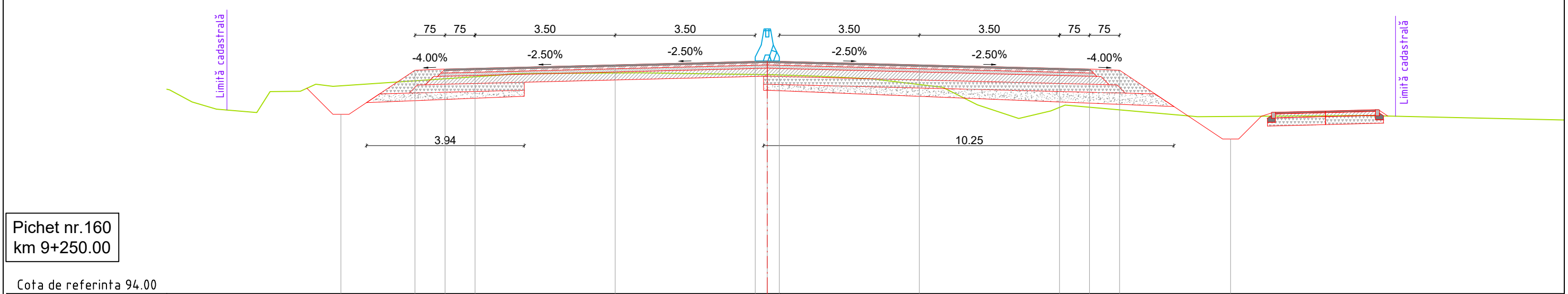
REFERAT			
VERIFICATOR			
„Asocierea TECHNOCER S.R.L., OPR ASFALT S.R.L., OBRAS PUBLICAS Y REGADIOS S.A. și PROCAD S.R.L.”			Beneficiar: JUDEȚUL TIMIȘ - CONSILIUL JUDEȚEAN TIMIȘ Amplasament: DJ 691 (Km 2+725-Km12+975), JUDEȚUL TIMIȘ
SEF PROIECT	Ing. Iuhasz Csaba	 	Proiect nr: 3/2019
PROIECTANT	Ing. Gabriel BUNDURUȘ		Faza: P.T.E.
VERIFICAT	Ing. Samuel LUCA		PL. Nr. 5.72
		SCARA: 1:100	Titlu proiect: „Modernizare DJ 691: lărgirea la 4 benzi a sectoarelor: km 2+725 (sens giratoriu)- Centura Timișoara și Centura Timișoara- Autostrada A1 (km 12+975)”
		DATA: 2019	Titlu plansa: PRIFILURI TRANSVERSALE CURENTE



Pichet nr. 159
km 9+200.00

Cota de referinta 94.00


COTE TEREN			99.15	99.28	99.31	99.33		99.40		99.38	99.38	99.37		98.91		97.94	98.14	98.19		98.20
COTE PROIECT			98.36	99.46	99.49	99.51		99.59		99.68	99.69	99.68		99.59		99.51	99.49	99.46		97.92
DISTANTE			-10.65	-8.80	-8.05	-7.30		-3.80		-0.30	0.00	0.30		3.80		7.30	8.05	8.80		11.31



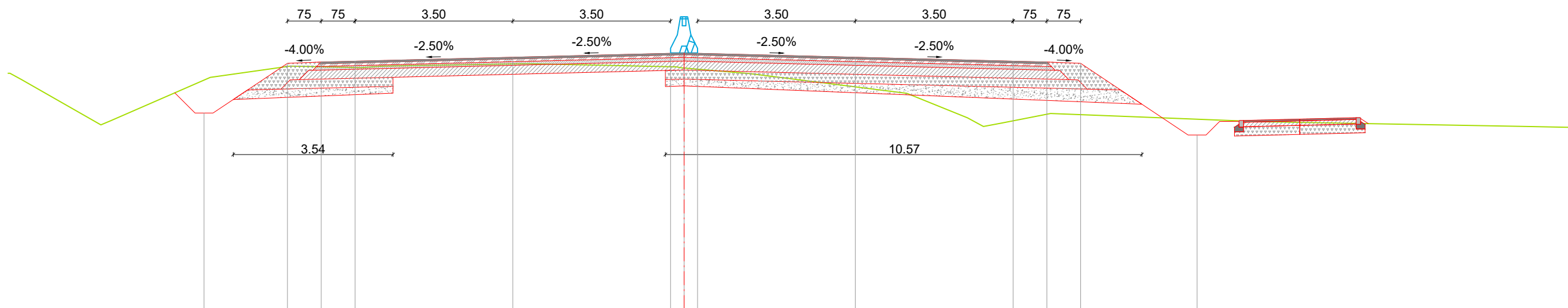
Pichet nr. 160
km 9+250.00

Cota de referinta 94.00

COTE TEREN			99.19	99.31	99.36	99.41		99.51		99.47	99.47	99.46		99.22		98.65	98.65	98.59		98.42
COTE PROIECT			98.48	99.58	99.61	99.63		99.71		99.80	99.81	99.80		99.71		99.63	99.61	99.58		97.86
DISTANTE			-10.65	-8.80	-8.05	-7.30		-3.80		-0.30	0.00	0.30		3.80		7.30	8.05	8.80		11.57



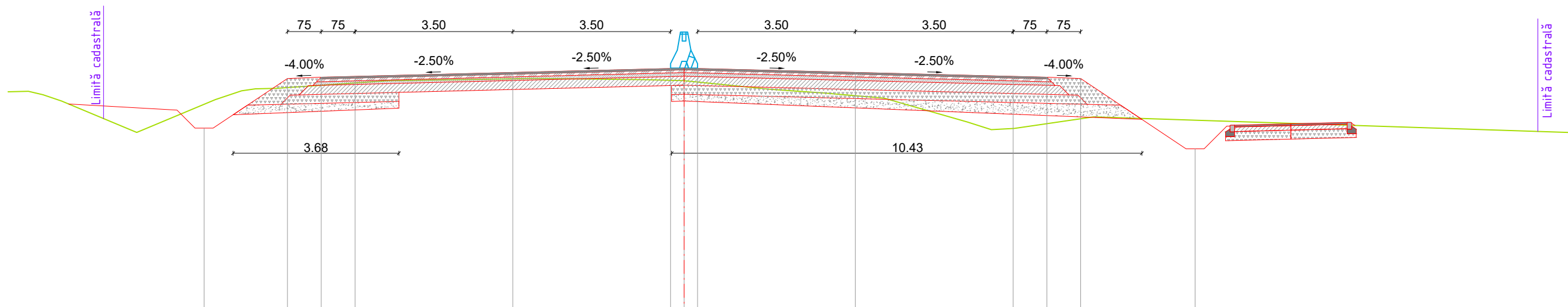
REFERAT				
VERIFICATOR				
„Asocierea TECHNOCER S.R.L., OPR ASFALT S.R.L., OBRAS PUBLICAS Y REGADIOS S.A. și PROCAD S.R.L.”				Beneficiar: JUDEȚUL TIMIȘ - CONSILIUL JUDEȚEAN TIMIȘ Amplasament: DJ 691 (Km 2+725-Km12+975), JUDEȚUL TIMIȘ
SEF PROIECT	Ing. Iuhasz Csaba	[Signature]	SCARA: 1:100	Proiect nr: 3/2019
PROIECTANT	Ing. Gabriel BUNDURUȘ			Faza: P.T.E.
VERIFICAT	Ing. Samuel LUCA			PL. Nr. 5.73
				Titlu proiect: „Modernizare DJ 691: lărgirea la 4 benzi a sectoarelor: km 2+725 (sens giratoriu)- Centura Timișoara și Centura Timișoara- Autostrada A1 (km 12+975)”
				Titlu plansa: PRIFILURI TRANSVERSALE CURENTE



Pichet nr.163
km 9+400.00

Cota de referinta 94.00



COTE TEREN			99.14	99.44	99.44	99.42		99.50		99.44	99.41	99.38		98.99		98.24	98.39	98.38		98.27
COTE PROIECT			98.41	99.51	99.54	99.56		99.65		99.74	99.74	99.74		99.65		99.56	99.54	99.51		97.92
DISTANTE			-10.65	-8.80	-8.05	-7.30		-3.80		-0.30	0.00	0.30		3.80		7.30	8.05	8.80		11.38



Pichet nr.164
km 9+450.00

Cota de referinta 94.00

COTE TEREN			98.84	99.21	99.26	99.31		99.40		99.37	99.36	99.33		99.03		98.30	98.41	98.52		98.48
COTE PROIECT			98.31	99.41	99.44	99.46		99.55		99.63	99.64	99.63		99.55		99.46	99.44	99.41		97.85
DISTANTE			-10.65	-8.80	-8.05	-7.30		-3.80		-0.30	0.00	0.30		3.80		7.30	8.05	8.80		11.34



REFERAT				
VERIFICATOR				
„Asocierea TECHNOCER S.R.L., OPR ASFALT S.R.L., OBRAS PUBLICAS Y REGADIOS S.A. și PROCAD S.R.L.”				Beneficiar: JUDEȚUL TIMIȘ - CONSILIUL JUDEȚEAN TIMIȘ Amplasament: DJ 691 (Km 2+725-Km12+975), JUDEȚUL TIMIȘ
SEF PROIECT	Ing. Iuhasz Csaba			Proiect nr: 3/2019
PROIECTANT	Ing. Gabriel BUNDURUȘ			Faza: P.T.E.
VERIFICAT	Ing. Samuel LUCA			PL. Nr. 5.75
		SCARA: 1:100		Titlu proiect: „Modernizare DJ 691: lărgirea la 4 benzi a sectoarelor: km 2+725 (sens giratoriu)- Centura Timișoara și Centura Timișoara- Autostrada A1 (km 12+975)”
		DATA: 2019		Titlu plansa: PRIFILURI TRANSVERSALE CURENTE

Pichet nr.165
km 9+508.97


Cota de referinta 94.00

COTE TEREN			98.35		98.93	98.96	99.05			99.13		99.02	99.01	98.99		98.80		97.89	97.97	98.06		98.11	
COTE PROIECT			97.97		99.07	99.10	99.12			99.21		99.29	99.30	99.29		99.21		99.12	99.10	99.07		97.69	
DISTANTE			-10.64		-8.80	-8.05	-7.30			-3.80		-0.30	0.00	0.30		3.80		7.30	8.05	8.80		11.07	


Pichet nr.166
km 9+550.00

Cota de referinta 94.00

COTE TEREN			98.36		98.90	98.92	98.94			99.04		98.96	98.95	98.94		98.70		98.60	98.59	98.59		98.59	
COTE PROIECT			97.90		99.00	99.03	99.05			99.14		99.23	99.24	99.23		99.14		99.05	99.03	99.00		97.58	
DISTANTE			-10.70		-8.86	-8.11	-7.36			-3.80		-0.30	0.00	0.30		3.80		7.30	8.05	8.80		11.14	



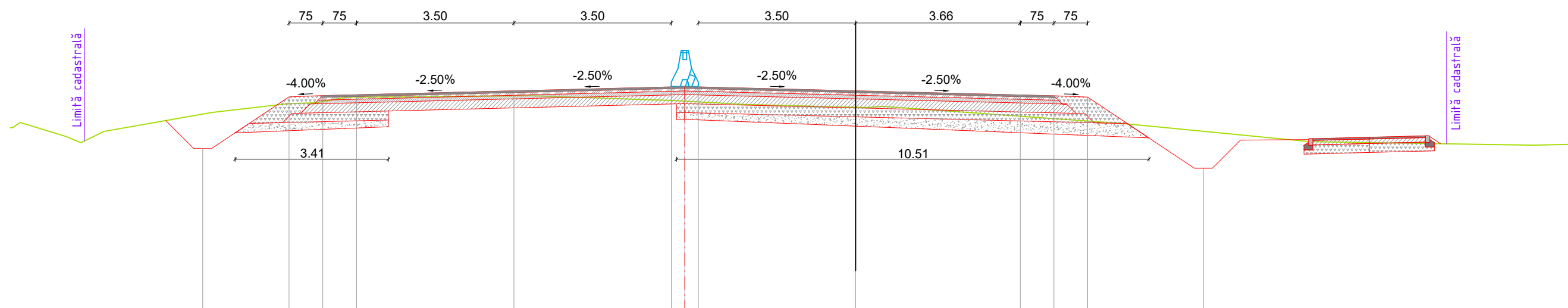
REFERAT			
VERIFICATOR			
„Asocierea TECHNOCER S.R.L., OPR ASFALT S.R.L., OBRAS PUBLICAS Y REGADIOS S.A. și PROCAD S.R.L.”			Beneficiar: JUDEȚUL TIMIȘ - CONSILIUL JUDEȚEAN TIMIȘ Amplasament: DJ 691 (Km 2+725-Km12+975), JUDEȚUL TIMIȘ
SEF PROIECT	Ing. Iuhasz Csaba	SCARA: 1:100 DATA: 2019	Proiect nr: 3/2019
PROIECTANT	Ing. Gabriel BUNDURUȘ		Faza: P.T.E.
VERIFICAT	Ing. Samuel LUCA		PL. Nr. 5.76
			Titlu proiect: „Modernizare DJ 691: lărgirea la 4 benzi a sectoarelor: km 2+725 (sens giratoriu)- Centura Timișoara și Centura Timișoara- Autostrada A1 (km 12+975)”
			Titlu plansa: PRIFILURI TRANSVERSALE CURENTE



Pichet nr. 167
km 9+600.00

Cota de referinta 94.00


COTE TEREN	98.27	98.20	98.48	98.72	98.92	98.93	98.93	98.90	98.75	98.73	98.36	97.98	97.93	97.88	97.90
COTE PROIECT	97.82	98.85	98.88	98.90	98.99	99.11	99.26	99.16 (99.27)	99.26	99.11	99.01	98.92	98.90	98.87	97.45
DISTANTE	-13.33	-11.58	-10.83	-10.08	-6.52	-1.75	-1.55	0.00	1.53	1.73	5.80	9.50	10.25	11.00	13.41



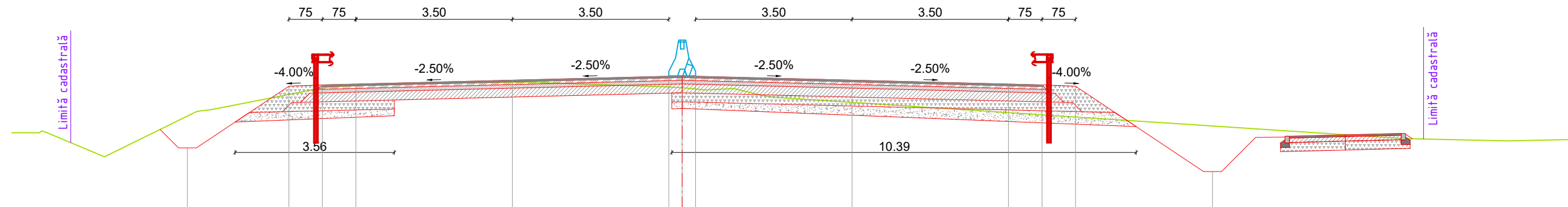
Pichet nr. 169
km 9+700.00

Cota de referinta 94.00

COTE TEREN	98.42	98.66	98.70	98.80	98.83	98.73	98.71	98.70	98.58	98.37	98.31	98.26	98.03
COTE PROIECT	97.66	98.81	98.84	98.86	98.94	99.03	99.04	99.03	98.94	98.85	98.83	98.80	97.22
DISTANTE	-10.72	-8.80	-8.05	-7.30	-3.80	-0.30	0.00	0.30	3.80	7.46	8.21	8.96	11.53



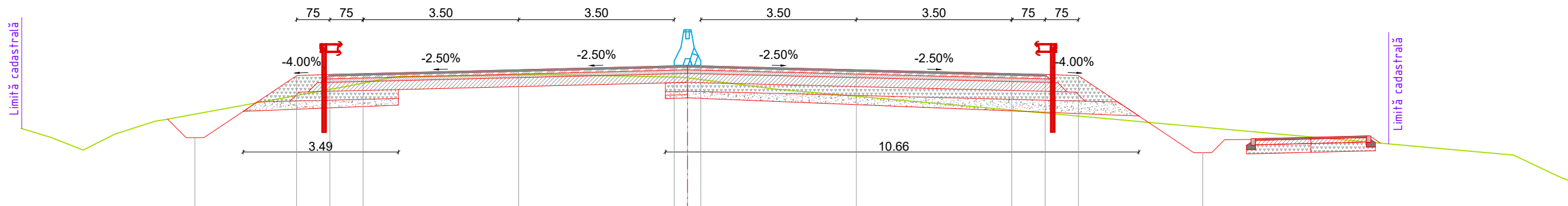
REFERAT			
VERIFICATOR			
„Asocierea TECHNOCER S.R.L., OPR ASFALT S.R.L., OBRAS PUBLICAS Y REGADIOS S.A. și PROCAD S.R.L.”			Beneficiar: JUDEȚUL TIMIȘ - CONSILIUL JUDEȚEAN TIMIȘ Amplasament: DJ 691 (Km 2+725-Km12+975), JUDEȚUL TIMIȘ
SEF PROIECT	Ing. Iuhasz Csaba	SCARA: 1:100 DATA: 2019	Proiect nr: 3/2019
PROIECTANT	Ing. Gabriel BUNDURUȘ		Faza: P.T.E.
VERIFICAT	Ing. Samuel LUCA		PL. Nr. 5.77
			Titlu proiect: „Modernizare DJ 691: lărgirea la 4 benzi a sectoarelor: km 2+725 (sens giratoriu)- Centura Timișoara și Centura Timișoara- Autostrada A1 (km 12+975)”
			Titlu plansa: PRIFILURI TRANSVERSALE CURENTE



Pichet nr.170
km 9+750.00

Cota de referinta 94.00



COTE TEREN			98.29		98.77	98.92	98.97		99.04		98.94	98.92	98.89		98.59		98.36	98.31	98.27		98.06
COTE PROIECT			97.58		98.96	98.99	99.00		99.09		99.18	99.19	99.18		99.09		99.00	98.99	98.96		97.05
DISTANTE			-11.07		-8.80	-8.05	-7.30		-3.80		-0.30	0.00	0.30		3.80		7.30	8.05	8.80		11.87



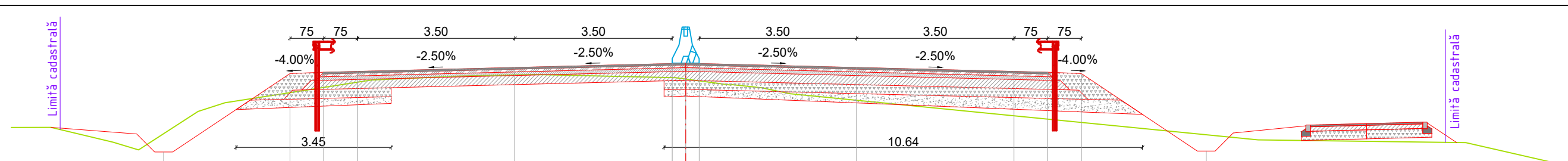
Pichet nr.171
km 9+800.00

Cota de referinta 94.00

COTE TEREN			98.33		98.75	98.88	99.03		99.21		99.16	99.14	99.10		98.73		98.42	98.35	98.28		98.03
COTE PROIECT			97.80		99.19	99.22	99.24		99.33		99.42	99.42	99.42		99.33		99.24	99.22	99.19		97.46
DISTANTE			-11.09		-8.80	-8.05	-7.30		-3.80		-0.30	0.00	0.30		3.80		7.30	8.05	8.80		11.60



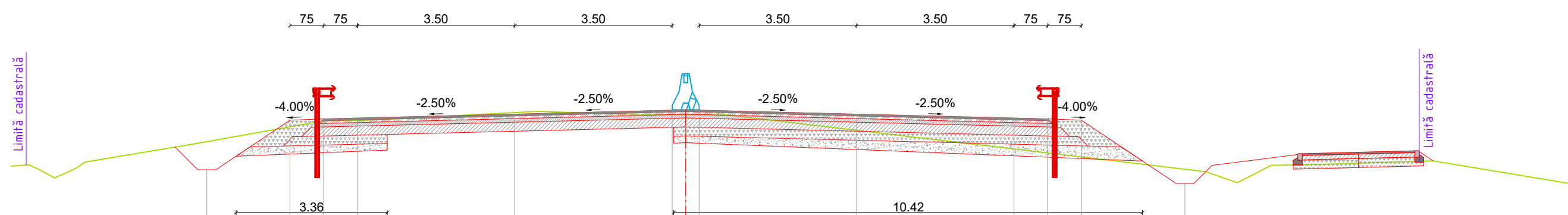
REFERAT				
VERIFICATOR				
„Asocierea TECHNOCER S.R.L., OPR ASFALT S.R.L., OBRAS PUBLICAS Y REGADIOS S.A. și PROCAD S.R.L.”				Beneficiar: JUDEȚUL TIMIȘ - CONSILIUL JUDEȚEAN TIMIȘ Amplasament: DJ 691 (Km 2+725-Km12+975), JUDEȚUL TIMIȘ
SEF PROIECT	Ing. Iuhasz Csaba		SCARA: 1:100	Proiect nr: 3/2019
PROIECTANT	Ing. Gabriel BUNDURUȘ		DATA: 2019	Faza: P.T.E.
VERIFICAT	Ing. Samuel LUCA			PL. Nr. 5.78
				Titlu proiect: „Modernizare DJ 691: lărgirea la 4 benzi a sectoarelor: km 2+725 (sens giratoriu)- Centura Timișoara și Centura Timișoara- Autostrada A1 (km 12+975)”
				Titlu plansa: PRIFILURI TRANSVERSALE CURENTE



Pichet nr.172
km 9+850.00

Cota de referinta 94.00



COTE TEREN		98.34		99.25		99.36		99.48		99.64		99.58		99.55		99.51		99.08		98.73		98.66		98.59		98.31
COTE PROIECT		97.93		99.67		99.70		99.72		99.81		99.89		99.90		99.89		99.81		99.72		99.70		99.67		97.95
DISTANTE		-11.61		-8.80		-8.05		-7.30		-3.80		-0.30		0.00		0.30		3.80		7.30		8.05		8.80		11.58



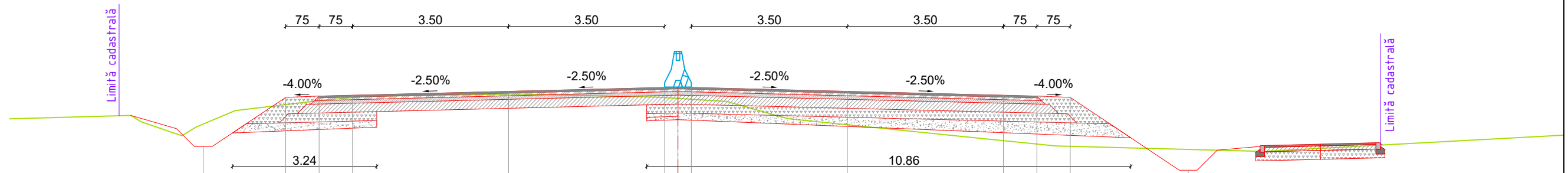
Pichet nr.175
km 9+950.00

Cota de referinta 96.00

COTE TEREN		99.87		100.21		100.33		100.34		100.52		100.47		100.47		100.48		100.13		99.71		99.62		99.53		99.26
COTE PROIECT		99.25		100.35		100.38		100.40		100.49		100.57		100.58		100.57		100.49		100.40		100.38		100.35		98.95
DISTANTE		-10.65		-8.80		-8.05		-7.30		-3.80		-0.30		0.00		0.30		3.80		7.30		8.05		8.80		11.10



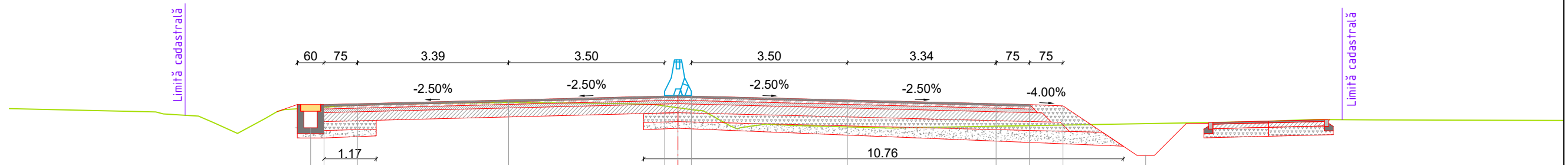
REFERAT				
VERIFICATOR				
„Asocierea TECHNOCER S.R.L., OPR ASFALT S.R.L., OBRAS PUBLICAS Y REGADIOS S.A. și PROCAD S.R.L.”				Beneficiar: JUDEȚUL TIMIȘ - CONSILIUL JUDEȚEAN TIMIȘ Amplasament: DJ 691 (Km 2+725-Km12+975), JUDEȚUL TIMIȘ
SEF PROIECT	Ing. Iuhasz Csaba			Proiect nr: 3/2019
PROIECTANT	Ing. Gabriel BUNDURUȘ			Faza: P.T.E.
VERIFICAT	Ing. Samuel LUCA			PL. Nr. 5.79
		SCARA: 1:100		Titlu proiect: „Modernizare DJ 691: lărgirea la 4 benzi a sectoarelor: km 2+725 (sens giratoriu)- Centura Timișoara și Centura Timișoara- Autostrada A1 (km 12+975)”
		DATA: 2019		Titlu plansa: PRIFILURI TRANSVERSALE CURENTE



Pichet nr. 178
km 10+091.91

Cota de referinta 98.00



COTE TEREN			101.25	101.69	101.77	101.84		101.92		101.84	101.82	101.81		101.23		100.88	100.80	100.75		100.68
COTE PROIECT			100.75	101.85	101.88	101.90		101.98		102.07	102.08	102.07		101.98		101.90	101.88	101.85		100.22
DISTANTE			-10.65	-8.80	-8.05	-7.30		-3.80		-0.30	0.00	0.30		3.80		7.30	8.05	8.80		11.45



Pichet nr. 181
km 10+250.00

Cota de referinta 102.00

COTE TEREN			105.44	105.46	105.50		105.56		105.48	105.44	105.40		105.02		105.03	105.04	105.06		105.09
COTE PROIECT			104.99	105.51	105.53		105.62		105.71	105.71	105.71		105.62		105.54	105.52	105.49		104.38
DISTANTE			-8.24	-7.94	-7.19		-3.80		-0.30	0.00	0.30		3.80		7.14	7.89	8.64		10.49



REFERAT			
VERIFICATOR			
„Asocierea TECHNOCER S.R.L., OPR ASFALT S.R.L., OBRAS PUBLICAS Y REGADIOS S.A. și PROCAD S.R.L.”			Beneficiar: JUDEȚUL TIMIȘ - CONSILIUL JUDEȚEAN TIMIȘ Amplasament: DJ 691 (Km 2+725-Km12+975), JUDEȚUL TIMIȘ
SEF PROIECT	Ing. Iuhasz Csaba	SCARA: 1:100 DATA: 2019	Proiect nr: 3/2019
PROIECTANT	Ing. Gabriel BUNDURUȘ		Faza: P.T.E.
VERIFICAT	Ing. Samuel LUCA		PL. Nr. 5.81
			Titlu proiect: „Modernizare DJ 691: lărgirea la 4 benzi a sectoarelor: km 2+725 (sens giratoriu)- Centura Timișoara și Centura Timișoara- Autostrada A1 (km 12+975)”
			Titlu planșa: PRIFILURI TRANSVERSALE CURENTE

Pichet nr.182
km 10+316.70



Cota de referinta 104.00

COTE TEREN			106.65	106.90	107.03		107.19		107.14	107.14	107.13		106.84		106.54	106.49	106.49		106.54
COTE PROIECT			106.70	107.22	107.24		107.33		107.41	107.42	107.41		107.33		107.24	107.22	107.19		106.09
DISTANTE			-8.35	-8.05	-7.30		-3.80		-0.30	0.00	0.30		3.80		7.30	8.05	8.80		10.65

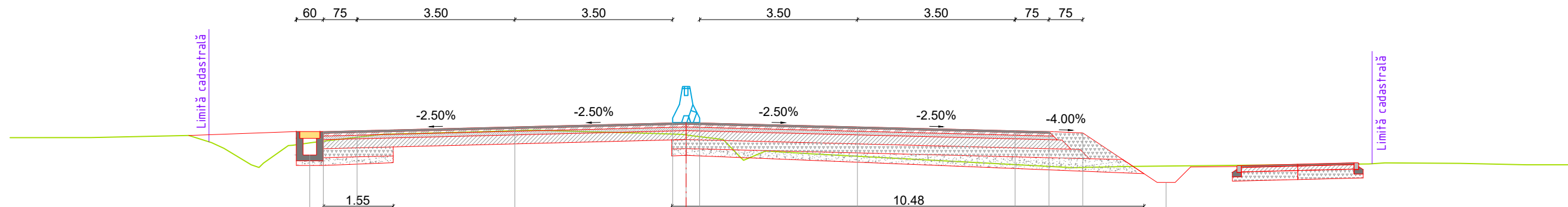
Pichet nr.183
km 10+365.00

Cota de referinta 104.00

COTE TEREN			107.97	108.17	108.32		108.41		108.36	108.35	108.30		107.90		107.60	107.63	107.66		107.74
COTE PROIECT			107.90	108.42	108.44		108.53		108.62	108.63	108.62		108.53		108.44	108.42	108.39		107.29
DISTANTE			-8.35	-8.05	-7.30		-3.80		-0.30	0.00	0.30		3.80		7.30	8.05	8.80		10.66




REFERAT				
VERIFICATOR				
„Asocierea TECHNOCER S.R.L., OPR ASFALT S.R.L., OBRAS PUBLICAS Y REGADIOS S.A. și PROCAD S.R.L.”				Beneficiar: JUDEȚUL TIMIȘ - CONSILIUL JUDEȚEAN TIMIȘ Amplasament: DJ 691 (Km 2+725-Km12+975), JUDEȚUL TIMIȘ
SEF PROIECT	Ing. Iuhasz Csaba		SCARA: 1:100	Proiect nr: 3/2019
PROIECTANT	Ing. Gabriel BUNDURUȘ		DATA: 2019	Faza: P.T.E.
VERIFICAT	Ing. Samuel LUCA			PL. Nr. 5.82
				Titlu proiect: „Modernizare DJ 691: lărgirea la 4 benzi a sectoarelor: km 2+725 (sens giratoriu)- Centura Timișoara și Centura Timișoara- Autostrada A1 (km 12+975)”
				Titlu plansa: PRIFILURI TRANSVERSALE CURENTE



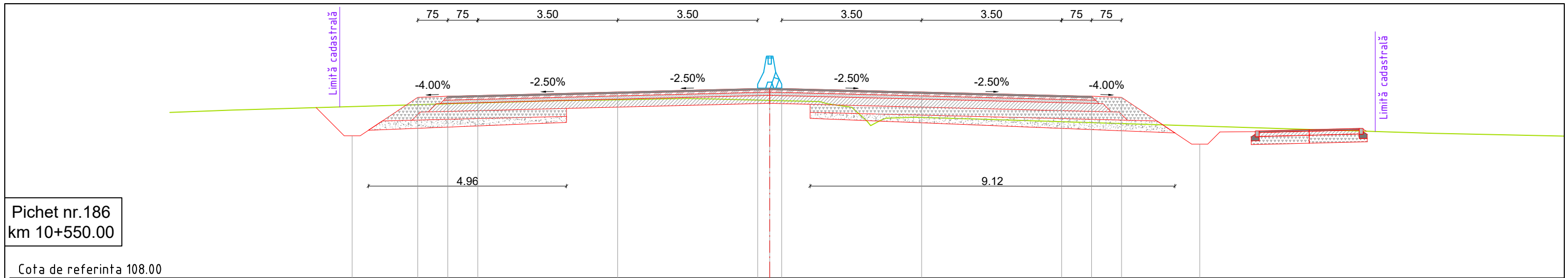
Pichet nr. 184
km 10+430.00

Cota de referinta 106.00

COTE TEREN			109.71	109.74	109.83		109.98		109.90	109.89	109.85		109.41		109.22	109.18	109.16		109.19
COTE PROIECT			109.44	109.96	109.98		110.07		110.15	110.16	110.15		110.07		109.98	109.96	109.93		108.83
DISTANTE			-8.35	-8.05	-7.30		-3.80		-0.30	0.00	0.30		3.80		7.30	8.05	8.80		10.65



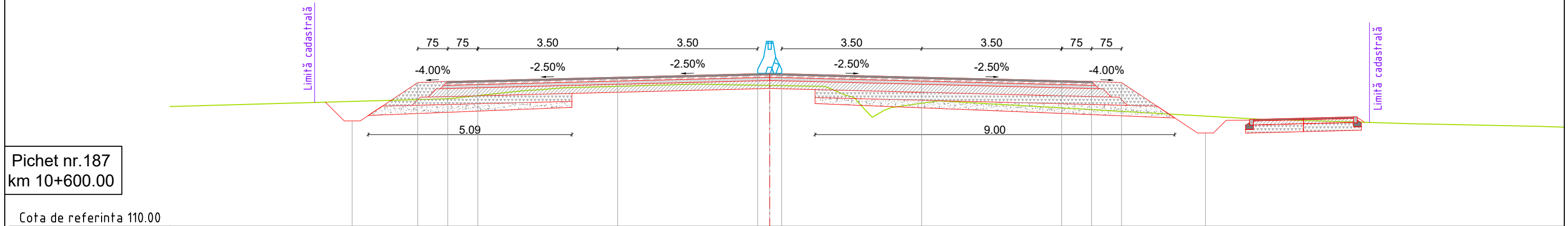
REFERAT				
VERIFICATOR				
„Asocierea TECHNOCER S.R.L., OPR ASFALT S.R.L., OBRAS PUBLICAS Y REGADIOS S.A. și PROCAD S.R.L.”				Beneficiar: JUDEȚUL TIMIȘ - CONSILIUL JUDEȚEAN TIMIȘ Amplasament: DJ 691 (Km 2+725-Km12+975), JUDEȚUL TIMIȘ
SEF PROIECT	Ing. Iuhasz Csaba	[Signature]	SCARA: 1:100	Proiect nr: 3/2019
PROIECTANT	Ing. Gabriel BUNDURUȘ			Faza: P.T.E.
VERIFICAT	Ing. Samuel LUCA			PL. Nr. 5.83
				Titlu proiect: „Modernizare DJ 691: lărgirea la 4 benzi a sectoarelor: km 2+725 (sens giratoriu)- Centura Timișoara și Centura Timișoara- Autostrada A1 (km 12+975)”
				Titlu planșa: PRIFILURI TRANSVERSALE CURENTE



Pichet nr.186
km 10+550.00

Cota de referinta 108.00


COTE TEREN		112.29	112.34	112.36	112.38		112.46		112.45	112.44	112.44		112.02		111.91	111.89	111.86		111.80
COTE PROIECT		111.56	112.52	112.55	112.57		112.66		112.74	112.75	112.74		112.66		112.57	112.55	112.52		111.35
DISTANTE		-10.44	-8.80	-8.05	-7.30		-3.80		-0.30	0.00	0.30		3.80		7.30	8.05	8.80		10.75



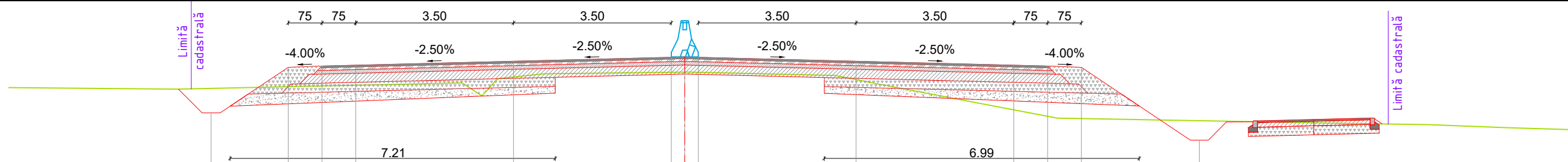
Pichet nr.187
km 10+600.00

Cota de referinta 110.00

COTE TEREN		113.13	113.18	113.20	113.28		113.51		113.54	113.53	113.53		113.08		112.97	112.92	112.88		112.76
COTE PROIECT		112.64	113.60	113.63	113.65		113.74		113.83	113.83	113.83		113.74		113.65	113.63	113.60		112.34
DISTANTE		-10.44	-8.80	-8.05	-7.30		-3.80		-0.30	0.00	0.30		3.80		7.30	8.05	8.80		10.90



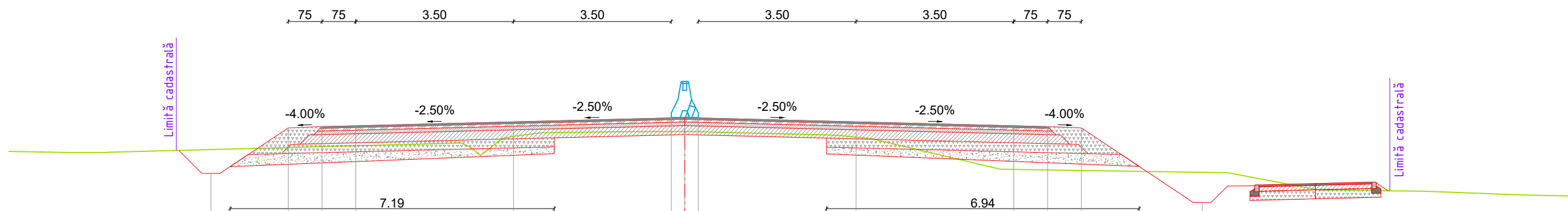
REFERAT			
VERIFICATOR			
„Asocierea TECHNOCER S.R.L., OPR ASFALT S.R.L., OBRAS PUBLICAS Y REGADIOS S.A. și PROCAD S.R.L.”			Beneficiar: JUDEȚUL TIMIȘ - CONSILIUL JUDEȚEAN TIMIȘ Amplasament: DJ 691 (Km 2+725-Km12+975), JUDEȚUL TIMIȘ
SEF PROIECT	Ing. Iuhasz Csaba	 SCARA: 1:100 DATA: 2019	Proiect nr: 3/2019
PROIECTANT	Ing. Gabriel BUNDURUȘ		Faza: P.T.E.
VERIFICAT	Ing. Samuel LUCA		PL. Nr. 5.84
			Titlu proiect: „Modernizare DJ 691: lărgirea la 4 benzi a sectoarelor: km 2+725 (sens giratoriu)- Centura Timișoara și Centura Timișoara- Autostrada A1 (km 12+975)”
			Titlu plansa: PRIFILURI TRANSVERSALE CURENTE



Pichet nr.197
km 11+100.00

Cota de referinta 124.00


COTE TEREN		129.00	129.04	129.05	129.07		129.25		129.36	129.36	129.36		129.20		128.53	128.38	128.33		128.29
COTE PROIECT		128.46	129.47	129.50	129.52		129.60		129.69	129.70	129.69		129.60		129.52	129.50	129.47		127.86
DISTANTE		-10.51	-8.80	-8.05	-7.30		-3.80		-0.30	0.00	0.30		3.80		7.30	8.05	8.80		11.42



Pichet nr.198
km 11+150.00

Cota de referinta 126.00

COTE TEREN		129.61	129.65	129.67	129.69		129.90		130.01	130.01	130.01		129.88		129.17	129.16	129.15		129.10
COTE PROIECT		129.08	130.09	130.12	130.14		130.23		130.31	130.32	130.31		130.23		130.14	130.12	130.09		128.44
DISTANTE		-10.51	-8.80	-8.05	-7.30		-3.80		-0.30	0.00	0.30		3.80		7.30	8.05	8.80		11.48



REFERAT			
VERIFICATOR			
„Asocierea TECHNOCER S.R.L., OPR ASFALT S.R.L., OBRAS PUBLICAS Y REGADIOS S.A. și PROCAD S.R.L.”			Beneficiar: JUDEȚUL TIMIȘ - CONSILIUL JUDEȚEAN TIMIȘ Amplasament: DJ 691 (Km 2+725-Km12+975), JUDEȚUL TIMIȘ
SEF PROIECT	Ing. Iuhasz Csaba	SCARA: 1:100 DATA: 2019	Proiect nr: 3/2019
PROIECTANT	Ing. Gabriel BUNDURUȘ		Faza: P.T.E.
VERIFICAT	Ing. Samuel LUCA		PL. Nr. 5.89
			Titlu proiect: „Modernizare DJ 691: lărgirea la 4 benzi a sectoarelor: km 2+725 (sens giratoriu)- Centura Timișoara și Centura Timișoara- Autostrada A1 (km 12+975)”
			Titlu plansa: PRIFILURI TRANSVERSALE CURENTE

Limită cadastrală

Limită cadastrală

75 75 3.50 3.50 3.50 3.50 75 75
 -4.00% -2.50% -2.50% -2.50% -2.50% -4.00%

6.57 7.48

Pichet nr.209
 km 11+700.00

Cota de referinta 130.00

COTE TEREN		134.82	134.84	134.84	134.85	135.05	135.10	135.09	135.08	134.75	134.07	134.03	134.00	133.86
COTE PROIECT		134.14	135.16	135.19	135.21	135.30	135.38	135.39	135.38	135.30	135.21	135.19	135.16	133.42
DISTANTE		-10.53	-8.80	-8.05	-7.30	-3.80	-0.30	0.00	0.30	3.80	7.30	8.05	8.80	11.61

Limită cadastrală

Limită cadastrală


75 75 3.50 3.50 3.50 3.50 75 75
 -4.00% -2.50% -2.50% -2.50% -2.50% -4.00%

7.01 7.18

Pichet nr.210
 km 11+750.00

Cota de referinta 132.00

COTE TEREN		135.26	135.33	135.36	135.39	135.73	135.83	135.83	135.82	135.63	135.23	135.16	135.08	134.73
COTE PROIECT		134.87	135.88	135.91	135.93	136.02	136.10	136.11	136.10	136.02	135.93	135.91	135.88	134.16
DISTANTE		-10.52	-8.80	-8.05	-7.30	-3.80	-0.30	0.00	0.30	3.80	7.30	8.05	8.80	11.58



REFERAT			
VERIFICATOR			
„Asocierea TECHNOCER S.R.L., OPR ASFALT S.R.L., OBRAS PUBLICAS Y REGADIOS S.A. și PROCAD S.R.L.”			Beneficiar: JUDEȚUL TIMIȘ - CONSILIUL JUDEȚEAN TIMIȘ Amplasament: DJ 691 (Km 2+725-Km12+975), JUDEȚUL TIMIȘ
SEF PROIECT	Ing. Iuhasz Csaba	1:100	Proiect nr: 3/2019
PROIECTANT	Ing. Gabriel BUNDURUȘ		Faza: P.T.E.
VERIFICAT	Ing. Samuel LUCA	2019	PL. Nr. 5.95
			Titlu proiect: „Modernizare DJ 691: lărgirea la 4 benzi a sectoarelor: km 2+725 (sens giratoriu)- Centura Timișoara și Centura Timișoara- Autostrada A1 (km 12+975)”
			Titlu plansa: PRIFILURI TRANSVERSALE CURENTE

Pichet nr.223
km 12+400.00


Cota de referinta 136.00

COTE TEREN		139.14	139.16	139.17	139.18		139.23		139.35		139.37		139.28	139.26	139.24		139.18
COTE PROIECT		138.40	139.42	139.45	139.47		139.57		139.67		139.58		139.49	139.47	139.44		138.35
DISTANTE		-11.13	-9.40	-8.65	-7.90		-4.01		0.00		3.81		7.31	8.06	8.81		10.70

Pichet nr.227
km 12+500.00

Cota de referinta 136.00

COTE TEREN		139.97	139.99	140.00	140.04		140.33		140.49	140.50	140.50	140.52	140.52		140.16	140.08	140.00		139.82
COTE PROIECT		139.52	140.54	140.57	140.59		140.67		140.77	140.92	140.78	140.92	140.77		140.57	140.55	140.52		139.36
DISTANTE		-11.12	-9.39	-8.64	-7.89		-4.36		-0.51	-0.31	0.00	0.51	0.71		4.77	8.52	9.27	10.02	11.96



REFERAT				
VERIFICATOR				
„Asocierea TECHNOCER S.R.L., OPR ASFALT S.R.L., OBRAS PUBLICAS Y REGADIOS S.A. și PROCAD S.R.L.”				Beneficiar: JUDEȚUL TIMIȘ - CONSILIUL JUDEȚEAN TIMIȘ Amplasament: DJ 691 (Km 2+725-Km12+975), JUDEȚUL TIMIȘ
SEF PROIECT	Ing. Iuhasz Csaba		1:100	Proiect nr: 3/2019
PROIECTANT	Ing. Gabriel BUNDURUȘ			Faza: P.T.E.
VERIFICAT	Ing. Samuel LUCA		2019	PL. Nr. 5.102
				Titlu proiect: „Modernizare DJ 691: lărgirea la 4 benzi a sectoarelor: km 2+725 (sens giratoriu)- Centura Timișoara și Centura Timișoara- Autostrada A1 (km 12+975)”
				Titlu plansa: PRIFILURI TRANSVERSALE CURENTE

Pichet nr.228
km 12+550.00

Cota de referinta 136.00

COTE TEREN		140.83	140.92	140.96	141.00	141.20	141.26	141.27	141.27	141.22	140.67	140.58	140.49	140.28
COTE PROIECT		140.24	141.27	141.30	141.32	141.42	141.51	141.51	141.51	141.42	141.33	141.31	141.28	139.87
DISTANTE		-11.15	-9.40	-8.65	-7.90	-3.80	-0.30	0.00	0.30	3.80	7.29	8.04	8.79	11.11

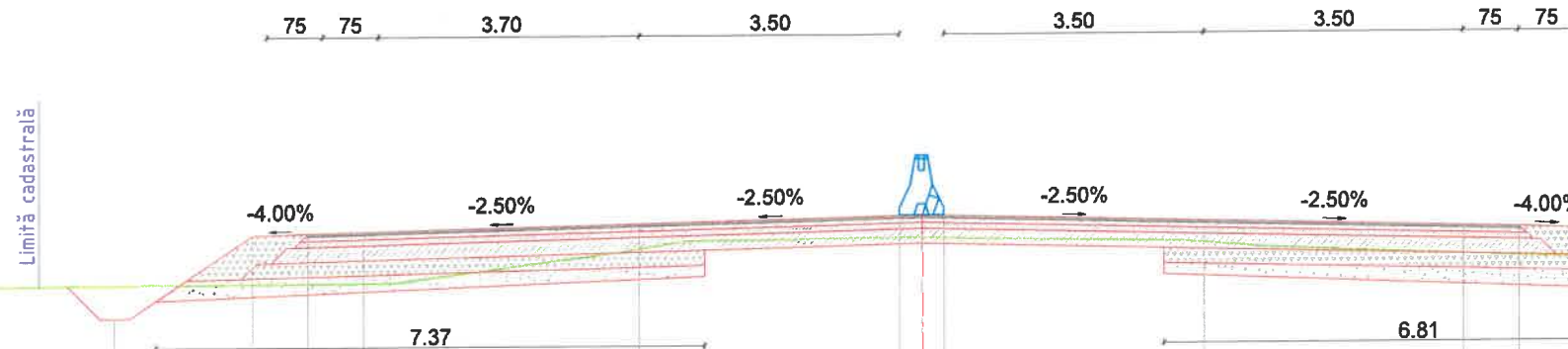
Pichet nr.229
km 12+572.82

Cota de referinta 138.00

COTE TEREN		140.85	141.03	141.08	141.12	141.45	141.49	141.50	141.49	141.41	140.96	140.87	140.79	140.55
COTE PROIECT		140.46	141.55	141.58	141.59	141.70	141.78	141.79	141.78	141.70	141.61	141.59	141.56	140.14
DISTANTE		-11.24	-9.40	-8.65	-7.90	-3.80	-0.30	0.00	0.30	3.80	7.30	8.05	8.80	11.14



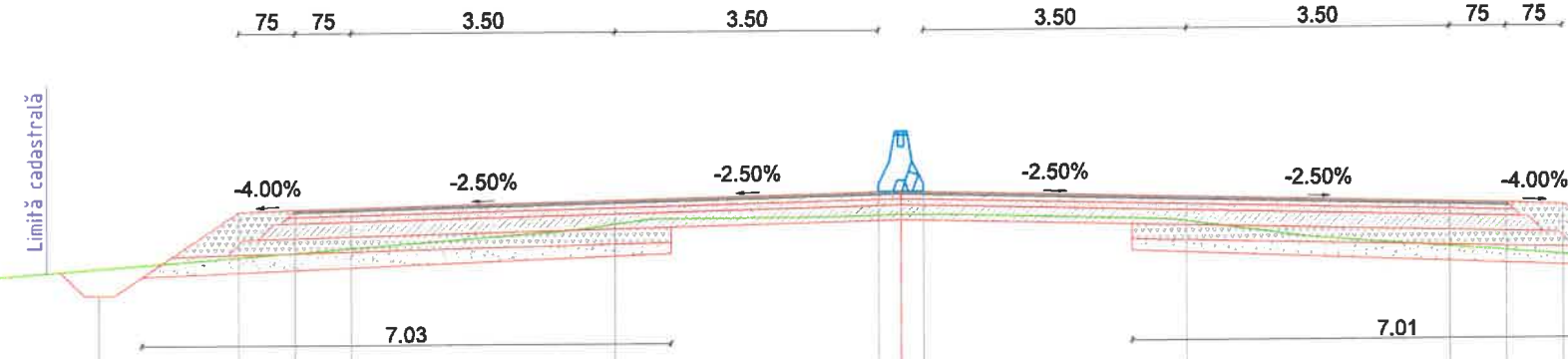
REFERAT			
VERIFICATOR			
„Asocierea TECHNOCER S.R.L., OPR ASFALT S.R.L., OBRAS PUBLICAS Y REGADIOS S.A. și PROCAD S.R.L.”			Beneficiar: JUDEȚUL TIMIȘ - CONSILIUL JUDEȚEAN TIMIȘ Amplasament: DJ 691 (Km 2+725-Km12+975), JUDEȚUL TIMIȘ
SEF PROIECT	Ing. Iuhasz Csaba	1:100	Proiect nr: 3/2019
PROIECTANT	Ing. Gabriel BUNDURUȘ		Faza: P.T.E.
VERIFICAT	Ing. Samuel LUCA		PL. Nr. 5.103
			Titlu proiect: „Modernizare DJ 691: lărgirea la 4 benzi a sectoarelor: km 2+725 (sens giratoriu)- Centura Timișoara și Centura Timișoara- Autostrada A1 (km 12+975)”
			Titlu plansa: PRIFILURI TRANSVERSALE CURENTE



Pichet nr.230
km 12+600.00

Cota de referință 138.00

COTE TEREN		14.114	14.114	14.115	14.115		14.160		14.172	14.172	14.172		14.163		14.146	14.143	14.140		14.131
COTE PROIECT		14.0.69	14.1.79	14.1.82	14.1.84		14.1.93		14.2.02	14.2.03	14.2.02		14.1.93		14.1.84	14.1.82	14.1.79		14.0.40
DISTANTE		-10.84	-9.00	-8.25	-7.50		-3.80		-0.30	0.00	0.30		3.80		7.30	8.05	8.80		11.10



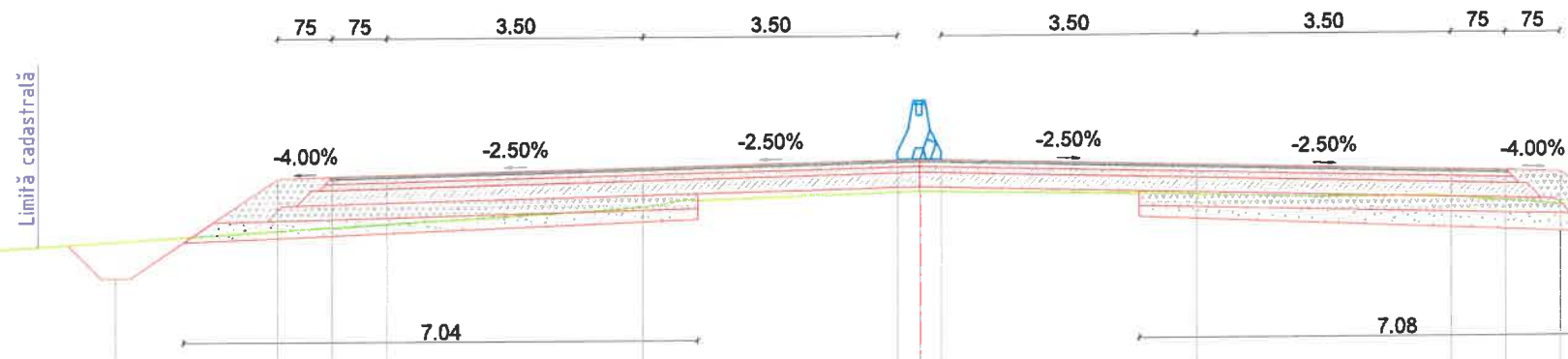
Pichet nr.231
km 12+650.00

Cota de referință 138.00

COTE TEREN		14.132	14.147	14.152	14.158		14.189		14.198	14.199	14.199		14.188		14.152	14.146	14.140		14.127
COTE PROIECT		14.0.97	14.2.07	14.2.10	14.2.12		14.2.20		14.2.29	14.2.30	14.2.29		14.2.20		14.2.12	14.2.10	14.2.07		14.0.87
DISTANTE		-10.65	-8.80	-8.05	-7.30		-3.80		-0.30	0.00	0.30		3.80		7.30	8.05	8.80		10.80




REFERAT			
VERIFICATOR			
„Asocierea TECHNOCER S.R.L., OPR ASFALT S.R.L., OBRAS PUBLICAS Y REGADIOS S.A. și PROCAD S.R.L.”			Beneficiar: JUDEȚUL TIMIȘ - CONSILIUL JUDEȚEAN TIMIȘ Amplasament: DJ 691 (Km 2+725-Km12+975), JUDEȚUL TIMIȘ
SEF PROIECT	Ing. Iuhasz Csaba	1:100	Proiect nr: 3/2019
PROIECTANT	Ing. Gabriel BUNDURUȘ		Faza: P.T.E.
VERIFICAT	Ing. Samuel LUCA		PL. Nr. 5.104
			Titlu proiect: „Modernizare DJ 691: lărgirea la 4 benzi a sectoarelor: km 2+725 (sens giratoriu)- Centura Timișoara și Centura Timișoara- Autostrada A1 (km 12+975)”
			Titlu planșă: PRIFILURI TRANSVERSALE CURENTE



Pichet nr.234
km 12+800.00

Cota de referinta 138.00

COTE TEREN		14.168	14.182	14.186	14.191	14.213	14.231	14.232	14.232	14.225	14.220	14.214	14.208	14.194
COTE PROIECT		14.118	14.253	14.256	14.257	14.266	14.275	14.276	14.275	14.266	14.257	14.256	14.253	14.142
DISTANTE		-11.02	-8.80	-8.05	-7.30	-3.80	-0.30	0.00	0.30	3.80	7.30	8.05	8.80	10.66



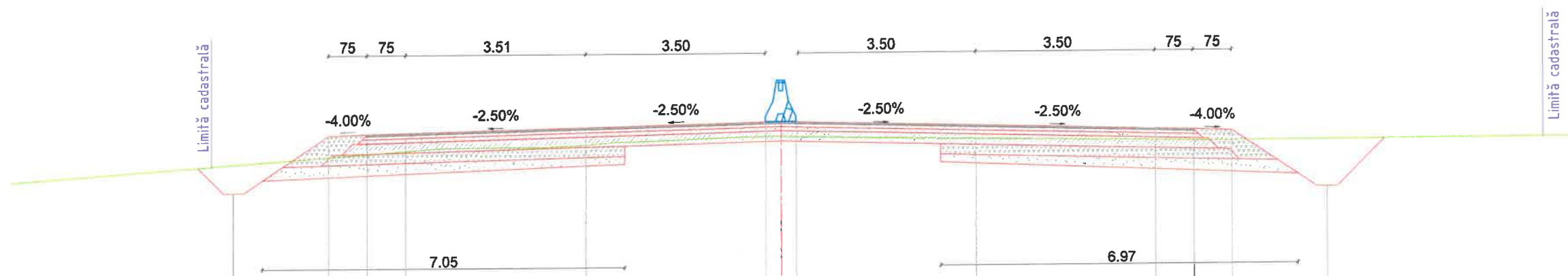
Pichet nr.235
km 12+850.00

Cota de referinta 138.00

COTE TEREN		14.113	14.132	14.137	14.141	14.167	14.179	14.180	14.179	14.173	14.165	14.164	14.162	14.160
COTE PROIECT		14.076	14.186	14.189	14.191	14.200	14.208	14.209	14.208	14.200	14.191	14.189	14.186	14.076
DISTANTE		-10.65	-8.80	-8.05	-7.30	-3.80	-0.30	0.00	0.30	3.80	7.30	8.05	8.80	10.65




REFERAT			
VERIFICATOR			
„Asocierea TECHNOCER S.R.L., OPR ASFALT S.R.L., OBRAS PUBLICAS Y REGADIOS S.A. și PROCAD S.R.L.”			Beneficiar: JUDEȚUL TIMIȘ - CONSILIUL JUDEȚEAN TIMIȘ Amplasament: DJ 691 (Km 2+725-Km12+975), JUDEȚUL TIMIȘ
SEF PROIECT	Ing. Iuhasz Csaba	1:100	Proiect nr: 3/2019
PROIECTANT	Ing. Gabriel BUNDURUȘ		Faza: P.T.E.
VERIFICAT	Ing. Samuel LUCA	2019	Titlu plansa: PRIFILURI TRANSVERSALE CURENTE PL. Nr. 5.106



Pichet nr.236
km 12+904.67

Cota de referinta 136.00

COTE TEREN		140.33	140.47	140.52	140.58		140.68		140.82	140.83	140.82		140.76		140.71	140.69	140.69		140.70
COTE PROIECT		139.78	140.88	140.91	140.93		141.02		141.11	141.11	141.11		141.02		140.93	140.91	140.88		139.78
DISTANTE		-10.66	-8.81	-8.06	-7.31		-3.80		-0.30	0.00	0.30		3.80		7.30	8.05	8.80		10.65



REFERAT				
VERIFICATOR				
„Asocierea TECHNOCER S.R.L., OPR ASFALT S.R.L., OBRAS PUBLICAS Y REGADIOS S.A. și PROCAD S.R.L.”			Beneficiar: JUDEȚUL TIMIȘ - CONSILIUL JUDEȚEAN TIMIȘ	Proiect nr. 3/2019
			Amplasament: DJ 691 (Km 2+725-Km12+975), JUDEȚUL TIMIȘ	Faza: P.T.E.
SEF PROIECT	Ing. Iuhasz Csaba	1:100	Titlu proiect: „Modernizare DJ 691: lărgirea la 4 benzi a sectoarelor: km 2+725 (sens giratoriu)- Centura Timișoara și Centura Timișoara- Autostrada A1 (km 12+975)”	PL. Nr. 5.107
PROIECTANT	Ing. Gabriel BUNDURUȘ		Titlu planșă: PRIFILURI TRANSVERSALE CURENTE	
VERIFICAT	Ing. Samuel LUCA	2019		